

## EXHIBIT D

# PETITION FOR THE ESTABLISHMENT OF SPECIAL IMPROVEMENT DISTRICT NO. 6 OF THE RIO GRANDE WATER CONSERVATION DISTRICT

(Individual Petitions to Establish Subdistrict)

**PETITION  
TO FORM SPECIAL IMPROVEMENT DISTRICT NO. 6  
OF THE RIO GRANDE WATER CONSERVATION DISTRICT**

---

We the undersigned by our signatures affixed to this petition do hereby affirm and attest that:

1. (We/I) own an interest in real property that includes a well(s) used in whole or in part for irrigation, commercial, industrial or municipal purposes within the Alamosa-La Jara Response Area of the Rio Grande Decision Support System, or (we/I) represent owners of real property that includes a well(s) used in whole or in part for irrigation commercial, industrial or municipal purposes within the Alamosa-La Jara Response Area of the Rio Grande Decision Support System and (we/I) have the proper legal authority to sign this Petition on the owner's behalf.

2. (We/I) support the formation of Special Improvement District No. 6 and request that the District Court form the Special Improvement District pursuant to the attached Petition and general description of the *conceptual* Plan of Water Management to govern the Special Improvement District.

3. By (my/our) signature hereon (we/I) request that the Rio Grande Water Conservation District petition the District Court to form Special Improvement District No. 6 and include this property within Special Improvement District No. 6.

---

**Special Improvement District Purpose**

The overall purpose of this Subdistrict is to provide a community-oriented water management alternative to individual augmentation plans or state-imposed regulations limiting the use of wells in Water Division No. 3. That is, to provide a mechanism through which a group of well users in the Alamosa-La Jara Response Area can work collaboratively to develop and implement a system of self-regulation using economic-based incentives and other management tools that promote responsible groundwater management and that remedies the injury to senior surface water rights that result from groundwater use from Subdistrict wells. The operation of the Plan will comply with the requirements of SB 04-222, codified at section 37-92-501(4), C.R.S. **The Subdistrict will be financed by reasonable service and user fees, and special assessments on property within the Subdistrict, and the lands petitioned herein will be benefited by the replacement of injurious depletions to senior water rights, as allowed by statute.** We understand that these service and user fees and special assessments on taxable property within the Subdistrict will be required in order to generate sufficient funds to meet the goals and objectives of the Subdistrict. These methods of financing are authorized by the signatures on this petition without further election, pending approval of the Subdistrict Board of Managers.

**As a condition of participation, the Subdistrict will require acceptance of these and other nonmonetary limitations, including limitations on the diversion and use of groundwater, which may be imposed if the Board of Managers determines such limitations necessary to achieve one or more of the Plan objectives. By signing this petition the undersigned agree to accept these limitations if imposed.**

In the event the Subdistrict is unable to achieve one or more of its objectives or comply with other court-imposed or state-imposed requirements, all Landowners may have limitations imposed on the use of their Subdistrict Wells for the diversion of groundwater, including complete curtailment of groundwater withdrawals, through administrative rules and regulations by the State of Colorado.

Participation in the Subdistrict is strictly voluntary. Once land is petitioned into the Subdistrict and the Subdistrict is duly formed by Court order, ***the land will remain in the Subdistrict for as long as the Subdistrict is in existence***, even in the event the land is sold or transferred after Subdistrict formation.

The Subdistrict will remain in existence, unless dissolved by appropriate legal action, for so long as the Rio Grande Water Conservation District remains in existence. The conditions described above will run with the ownership of the property described in this Petition.

The legal description of the property that is the subject of this petition is described below. Wells within the proposed Subdistrict that are located on or having legal authority to apply groundwater to this property are listed in Table A.



Farm Plan # 400630

Petition No 513532100095

By (our/my) signature hereon, we attest to (our/my) ownership of the wells and described land (or to our/my legal authority to represent an entity that has ownership of the described land), (I/we) indicate our understanding of the foregoing intentions and purposes of the Subdistrict, and respectfully request that the same be formed pursuant to applicable statutes by the District Court. The Subdistrict's water management plan will be monitored and updated to respond to changes in climatic or hydrologic conditions or new information from *bona fide* studies or models.

Name(s): \_\_\_\_\_ Date \_\_\_\_\_  
GREEN MIKE BYRN Signature *Mike Byrn* 9-14-16  
 Signature \_\_\_\_\_  
 Signature \_\_\_\_\_

Address P O BOX 927; ALAMOSA, CO 81101

Parcel 513532100095: S2 32-39-9 320A EXC 11/12 INT M/RTS S2N2 32-39-9 160A EXC 11/12 INT M/RTS GREEN RIO GRANDE RIVER RANCH BOUNDRY SURVEY as referenced on Book \_\_\_\_\_, Page \_\_\_\_\_ and/or Reception # 286200 . (ALAMOSA County) 480 total acres

**Table A**

WDID	Structure Name	Permit	Percent Responsibility	List Any Additional Well Owners
2010420	W1263 WELL NO 01	6265-F	100	

As the circulator of this petition, I attest that each of the signatories hereon was provided with a copy of the Subdistrict conceptual Plan of Water Management and a copy of the Subdistrict Petition for Establishment describing in greater detail the background and basis for the formation of the Subdistrict and that the signatories on this petition were subscribed before me voluntarily and with knowledge of the purposes for the formation of the Subdistrict.

\_\_\_\_\_  
 Printed Name of Circulator Signature Date

\*The legally authorized representatives must execute petitions on behalf of Corporations, Limited Partnerships, LLC's, LLP's, etc. A person signing the petition on behalf of any Corporation, Limited Partnership, LLC, LLP, etc. must present an affidavit attesting to the approval of the petition by the entity's Board of Directors, President, CEO, or other authorized officer(s).

\*\*This petition must be executed by all record owners of the described property. Petitions will be compared against the records on file with Alamosa, Conejos and Rio Grande Counties and will be deemed valid only if the signatories exactly match the owners of record, as reflected by the county records, and if the signers of the petition agree to be responsible for the above represented percentage of costs, fees and post-plan depletions from the well(s) identified in this petition. If less than all of the record owners sign this petition, or if someone other than the record owner signs this petition, except as set forth above, the petition will be deemed invalid.

printed 9/14/2016

**PETITION  
TO FORM SPECIAL IMPROVEMENT DISTRICT NO. 6  
OF THE RIO GRANDE WATER CONSERVATION DISTRICT**

We the undersigned by our signatures affixed to this petition do hereby affirm and attest that:

1. (We/I) own an interest in real property that includes a well(s) used in whole or in part for irrigation, commercial, industrial or municipal purposes within the Alamosa-La Jara Response Area of the Rio Grande Decision Support System, or (we/I) represent owners of real property that includes a well(s) used in whole or in part for irrigation commercial, industrial or municipal purposes within the Alamosa-La Jara Response Area of the Rio Grande Decision Support System and (we/I) have the proper legal authority to sign this Petition on the owner's behalf.
2. (We/I) support the formation of Special Improvement District No. 6 and request that the District Court form the Special Improvement District pursuant to the attached Petition and general description of the *conceptual* Plan of Water Management to govern the Special Improvement District.
3. By (my/our) signature hereon (we/I) request that the Rio Grande Water Conservation District petition the District Court to form Special Improvement District No. 6 and include this property within Special Improvement District No. 6.

**Special Improvement District Purpose**

The overall purpose of this Subdistrict is to provide a community-oriented water management alternative to individual augmentation plans or state-imposed regulations limiting the use of wells in Water Division No. 3. That is, to provide a mechanism through which a group of well users in the Alamosa-La Jara Response Area can work collaboratively to develop and implement a system of self-regulation using economic-based incentives and other management tools that promote responsible groundwater management and that remedies the injury to senior surface water rights that result from groundwater use from Subdistrict wells. The operation of the Plan will comply with the requirements of SB 04-222, codified at section 37-92-501(4), C.R.S. *The Subdistrict will be financed by reasonable service and user fees, and special assessments on property within the Subdistrict, and the lands petitioned herein will be benefited by the replacement of injurious depletions to senior water rights, as allowed by statute.* We understand that these service and user fees and special assessments on taxable property within the Subdistrict will be required in order to generate sufficient funds to meet the goals and objectives of the Subdistrict. These methods of financing are authorized by the signatures on this petition without further election, pending approval of the Subdistrict Board of Managers.

*As a condition of participation, the Subdistrict will require acceptance of these and other nonmonetary limitations, including limitations on the diversion and use of groundwater, which may be imposed if the Board of Managers determines such limitations necessary to achieve one or more of the Plan objectives. By signing this petition the undersigned agree to accept these limitations if imposed.*

In the event the Subdistrict is unable to achieve one or more of its objectives or comply with other court-imposed or state-imposed requirements, all Landowners may have limitations imposed on the use of their Subdistrict Wells for the diversion of groundwater, including complete curtailment of groundwater withdrawals, through administrative rules and regulations by the State of Colorado.

Participation in the Subdistrict is strictly voluntary. Once land is petitioned into the Subdistrict and the Subdistrict is duly formed by Court order, *the land will remain in the Subdistrict for as long as the Subdistrict is in existence*, even in the event the land is sold or transferred after Subdistrict formation.

The Subdistrict will remain in existence, unless dissolved by appropriate legal action, for so long as the Rio Grande Water Conservation District remains in existence. The conditions described above will run with the ownership of the property described in this Petition.

The legal description of the property that is the subject of this petition is described below. Wells within the proposed Subdistrict that are located on or having legal authority to apply groundwater to this property are listed in Table A.

Farm Plan # 401260

Petition No 528309400325

By (our/my) signature hereon, we attest to (our/my) ownership of the wells and described land (or to our/my legal authority to represent an entity that has ownership of the described land), (I/we) indicate our understanding of the foregoing intentions and purposes of the Subdistrict, and respectfully request that the same be formed pursuant to applicable statutes by the District Court. The Subdistrict's water management plan will be monitored and updated to respond to changes in climatic or hydrologic conditions or new information from *bona fide* studies or models.

Name(s): \_\_\_\_\_  
VERCOLES REALTY by: Signature [Handwritten Signature] Date 3/7/18  
Vercoles Realty, LLC Signature \_\_\_\_\_  
Signature \_\_\_\_\_

Address 315 ROUTE 210; STONY POINT, NY 10980

Parcel 528309400325: THE NW¼SE¼, NE¼SE¼ AND SE¼SE¼ OF SECTION 9, AND THE NW¼SW¼ AND SW¼SW¼ OF SECTION 10. ALL IN TOWNSHIP 38 NORTH, RANGE 11 EAST OF THE N.M.P.M. as referenced on Book \_\_\_\_\_, Page \_\_\_\_\_ and/or Reception # \_\_\_\_\_. (ALAMOSA County) 200 total acres

**Table A**

WDID	Structure Name	Permit	Percent Responsibility	List Any Additional Well Owners
2005419	W2431 WELL NO 01	6147-FR	100	_____
2005420	W2431 WELL NO 02	-	100	_____
2012366	W2431 WELL NO 05	-	100	_____

As the circulator of this petition, I attest that each of the signatories hereon was provided with a copy of the Subdistrict conceptual Plan of Water Management and a copy of the Subdistrict Petition for Establishment describing in greater detail the background and basis for the formation of the Subdistrict and that the signatories on this petition were subscribed before me voluntarily and with knowledge of the purposes for the formation of the Subdistrict.

Printed Name of Circulator \_\_\_\_\_ Signature \_\_\_\_\_ Date \_\_\_\_\_

\*The legally authorized representatives must execute petitions on behalf of Corporations, Limited Partnerships, LLC's, LLP's, etc. A person signing the petition on behalf of any Corporation, Limited Partnership, LLC, LLP, etc. must present an affidavit attesting to the approval of the petition by the entity's Board of Directors, President, CEO, or other authorized officer(s).

\*\*This petition must be executed by all record owners of the described property. Petitions will be compared against the records on file with Alamosa, Conejos and Rio Grande Counties and will be deemed valid only if the signatories exactly match the owners of record, as reflected by the county records, and if the signers of the petition agree to be responsible for the above represented percentage of costs, fees and post-plan depletions from the well(s) identified in this petition. If less than all of the record owners sign this petition, or if someone other than the record owner signs this petition, except as set forth above, the petition will be deemed invalid.

*printed 3/7/2018*

**PETITION  
TO FORM SPECIAL IMPROVEMENT DISTRICT NO. 6  
OF THE RIO GRANDE WATER CONSERVATION DISTRICT**

---

We the undersigned by our signatures affixed to this petition do hereby affirm and attest that:

1. (We/I) own an interest in real property that includes a well(s) used in whole or in part for irrigation, commercial, industrial or municipal purposes within the Alamosa-La Jara Response Area of the Rio Grande Decision Support System, or (we/I) represent owners of real property that includes a well(s) used in whole or in part for irrigation commercial, industrial or municipal purposes within the Alamosa-La Jara Response Area of the Rio Grande Decision Support System and (we/I) have the proper legal authority to sign this Petition on the owner's behalf.
  2. (We/I) support the formation of Special Improvement District No. 6 and request that the District Court form the Special Improvement District pursuant to the attached Petition and general description of the *conceptual* Plan of Water Management to govern the Special Improvement District.
  3. By (my/our) signature hereon (we/I) request that the Rio Grande Water Conservation District petition the District Court to form Special Improvement District No. 6 and include this property within Special Improvement District No. 6.
- 

**Special Improvement District Purpose**

The overall purpose of this Subdistrict is to provide a community-oriented water management alternative to individual augmentation plans or state-imposed regulations limiting the use of wells in Water Division No. 3. That is, to provide a mechanism through which a group of well users in the Alamosa-La Jara Response Area can work collaboratively to develop and implement a system of self-regulation using economic-based incentives and other management tools that promote responsible groundwater management and that remedies the injury to senior surface water rights that result from groundwater use from Subdistrict wells. The operation of the Plan will comply with the requirements of SB 04-222, codified at section 37-92-501(4), C.R.S. **The Subdistrict will be financed by reasonable service and user fees, and special assessments on property within the Subdistrict, and the lands petitioned herein will be benefited by the replacement of injurious depletions to senior water rights, as allowed by statute.** We understand that these service and user fees and special assessments on taxable property within the Subdistrict will be required in order to generate sufficient funds to meet the goals and objectives of the Subdistrict. These methods of financing are authorized by the signatures on this petition without further election, pending approval of the Subdistrict Board of Managers.

**As a condition of participation, the Subdistrict will require acceptance of these and other nonmonetary limitations, including limitations on the diversion and use of groundwater, which may be imposed if the Board of Managers determines such limitations necessary to achieve one or more of the Plan objectives. By signing this petition the undersigned agree to accept these limitations if imposed.**

In the event the Subdistrict is unable to achieve one or more of its objectives or comply with other court-imposed or state-imposed requirements, all Landowners may have limitations imposed on the use of their Subdistrict Wells for the diversion of groundwater, including complete curtailment of groundwater withdrawals, through administrative rules and regulations by the State of Colorado.

Participation in the Subdistrict is strictly voluntary. Once land is petitioned into the Subdistrict and the Subdistrict is duly formed by Court order, ***the land will remain in the Subdistrict for as long as the Subdistrict is in existence***, even in the event the land is sold or transferred after Subdistrict formation.

The Subdistrict will remain in existence, unless dissolved by appropriate legal action, for so long as the Rio Grande Water Conservation District remains in existence. The conditions described above will run with the ownership of the property described in this Petition.

The legal description of the property that is the subject of this petition is described below. Wells within the proposed Subdistrict that are located on or having legal authority to apply groundwater to this property are listed in Table A.

Farm Plan # 401950

Petition No 528326200055

By (our/my) signature hereon, we attest to (our/my) ownership of the wells and described land (or to our/my legal authority to represent an entity that has ownership of the described land), (I/we) indicate our understanding of the foregoing intentions and purposes of the Subdistrict, and respectfully request that the same be formed pursuant to applicable statutes by the District Court. The Subdistrict's water management plan will be monitored and updated to respond to changes in climatic or hydrologic conditions or new information from *bona fide* studies or models.

Name(s): \_\_\_\_\_ Date \_\_\_\_\_  
 HARER DUANE & Signature Duane Harer 8-10-17  
 HARER JOAN H Signature Joan Harer 8-15-17  
 Signature \_\_\_\_\_

Address P O BOX 1629; ALAMOSA, CO 81101

Parcel 528326200055: NW4 26-38-11 156A QCD REC #331164 06-01-07 JQCD REC #339607 08-14-09 as referenced on Book \_\_\_\_\_, Page \_\_\_\_\_ and/or Reception # \_\_\_\_\_ . (ALAMOSA County) 156 total acres

**Table A**

WDID	Structure Name	Permit	Percent Responsibility	List Any Additional Well Owners
2010529	W1329 WELL NO 02	11778-R	100	

As the circulator of this petition, I attest that each of the signatories hereon was provided with a copy of the Subdistrict conceptual Plan of Water Management and a copy of the Subdistrict Petition for Establishment describing in greater detail the background and basis for the formation of the Subdistrict and that the signatories on this petition were subscribed before me voluntarily and with knowledge of the purposes for the formation of the Subdistrict.

Printed Name of Circulator \_\_\_\_\_ Signature \_\_\_\_\_ Date \_\_\_\_\_

\*The legally authorized representatives must execute petitions on behalf of Corporations, Limited Partnerships, LLC's, LLP's, etc. A person signing the petition on behalf of any Corporation, Limited Partnership, LLC, LLP, etc. must present an affidavit attesting to the approval of the petition by the entity's Board of Directors, President, CEO, or other authorized officer(s).

\*\*This petition must be executed by all record owners of the described property. Petitions will be compared against the records on file with Alamosa, Conejos and Rio Grande Counties and will be deemed valid only if the signatories exactly match the owners of record, as reflected by the county records, and if the signers of the petition agree to be responsible for the above represented percentage of costs, fees and post-plan depletions from the well(s) identified in this petition. If less than all of the record owners sign this petition, or if someone other than the record owner signs this petition, except as set forth above, the petition will be deemed invalid.

printed 8/10/2017

**PETITION  
TO FORM SPECIAL IMPROVEMENT DISTRICT NO. 6  
OF THE RIO GRANDE WATER CONSERVATION DISTRICT**

---

We the undersigned by our signatures affixed to this petition do hereby affirm and attest that:

1. (We/I) own an interest in real property that includes a well(s) used in whole or in part for irrigation, commercial, industrial or municipal purposes within the Alamosa-La Jara Response Area of the Rio Grande Decision Support System, or (we/I) represent owners of real property that includes a well(s) used in whole or in part for irrigation commercial, industrial or municipal purposes within the Alamosa-La Jara Response Area of the Rio Grande Decision Support System and (we/I) have the proper legal authority to sign this Petition on the owner's behalf.
  2. (We/I) support the formation of Special Improvement District No. 6 and request that the District Court form the Special Improvement District pursuant to the attached Petition and general description of the *conceptual* Plan of Water Management to govern the Special Improvement District.
  3. By (my/our) signature hereon (we/I) request that the Rio Grande Water Conservation District petition the District Court to form Special Improvement District No. 6 and include this property within Special Improvement District No. 6.
- 

**Special Improvement District Purpose**

The overall purpose of this Subdistrict is to provide a community-oriented water management alternative to individual augmentation plans or state-imposed regulations limiting the use of wells in Water Division No. 3. That is, to provide a mechanism through which a group of well users in the Alamosa-La Jara Response Area can work collaboratively to develop and implement a system of self-regulation using economic-based incentives and other management tools that promote responsible groundwater management and that remedies the injury to senior surface water rights that result from groundwater use from Subdistrict wells. The operation of the Plan will comply with the requirements of SB 04-222, codified at section 37-92-501(4), C.R.S. **The Subdistrict will be financed by reasonable service and user fees, and special assessments on property within the Subdistrict, and the lands petitioned herein will be benefited by the replacement of injurious depletions to senior water rights, as allowed by statute.** We understand that these service and user fees and special assessments on taxable property within the Subdistrict will be required in order to generate sufficient funds to meet the goals and objectives of the Subdistrict. These methods of financing are authorized by the signatures on this petition without further election, pending approval of the Subdistrict Board of Managers.

**As a condition of participation, the Subdistrict will require acceptance of these and other nonmonetary limitations, including limitations on the diversion and use of groundwater, which may be imposed if the Board of Managers determines such limitations necessary to achieve one or more of the Plan objectives. By signing this petition the undersigned agree to accept these limitations if imposed.**

In the event the Subdistrict is unable to achieve one or more of its objectives or comply with other court-imposed or state-imposed requirements, all Landowners may have limitations imposed on the use of their Subdistrict Wells for the diversion of groundwater, including complete curtailment of groundwater withdrawals, through administrative rules and regulations by the State of Colorado.

Participation in the Subdistrict is strictly voluntary. Once land is petitioned into the Subdistrict and the Subdistrict is duly formed by Court order, ***the land will remain in the Subdistrict for as long as the Subdistrict is in existence***, even in the event the land is sold or transferred after Subdistrict formation.

The Subdistrict will remain in existence, unless dissolved by appropriate legal action, for so long as the Rio Grande Water Conservation District remains in existence. The conditions described above will run with the ownership of the property described in this Petition.

The legal description of the property that is the subject of this petition is described below. Wells within the proposed Subdistrict that are located on or having legal authority to apply groundwater to this property are listed in Table A.

Farm Plan # 401430

Petition No 528334100089

By (our/my) signature hereon, we attest to (our/my) ownership of the wells and described land (or to our/my legal authority to represent an entity that has ownership of the described land), (I/we) indicate our understanding of the foregoing intentions and purposes of the Subdistrict, and respectfully request that the same be formed pursuant to applicable statutes by the District Court. The Subdistrict's water management plan will be monitored and updated to respond to changes in climatic or hydrologic conditions or new information from *bona fide* studies or models.

Name(s): \_\_\_\_\_

ERIKSSON FINN EVERT &

ERIKSSON ANN KEELEY

Signature \_\_\_\_\_

Signature \_\_\_\_\_

Signature \_\_\_\_\_

Date

3/1/17

3/1/17

Address 3465 ALTADENA AVE; SAN DIEGO, CA 92105

Parcel 528334100089: NE4 34-38-11 160AC EXC 1/2 INT M/RTS JWD B 396 P 148 3-13-90 as referenced on Book \_\_\_\_\_, Page \_\_\_\_\_ and/or Reception # \_\_\_\_\_ (ALAMOSA County) 160 total acres

**Table A**

WDID	Structure Name	Permit	Percent Responsibility	List Any Additional Well Owners
2008313	W0010 WELL NO 03	15903-R	100	

As the circulator of this petition, I attest that each of the signatories hereon was provided with a copy of the Subdistrict conceptual Plan of Water Management and a copy of the Subdistrict Petition for Establishment describing in greater detail the background and basis for the formation of the Subdistrict and that the signatories on this petition were subscribed before me voluntarily and with knowledge of the purposes for the formation of the Subdistrict.

Printed Name of Circulator \_\_\_\_\_

Signature \_\_\_\_\_

Date \_\_\_\_\_

\*The legally authorized representatives must execute petitions on behalf of Corporations, Limited Partnerships, LLC's, LLP's, etc. A person signing the petition on behalf of any Corporation, Limited Partnership, LLC, LLP, etc. must present an affidavit attesting to the approval of the petition by the entity's Board of Directors, President, CEO, or other authorized officer(s).

\*\*This petition must be executed by all record owners of the described property. Petitions will be compared against the records on file with Alamosa, Conejos and Rio Grande Counties and will be deemed valid only if the signatories exactly match the owners of record, as reflected by the county records, and if the signers of the petition agree to be responsible for the above represented percentage of costs, fees and post-plan depletions from the well(s) identified in this petition. If less than all of the record owners sign this petition, or if someone other than the record owner signs this petition, except as set forth above, the petition will be deemed invalid.

printed 2/17/2017

**PETITION  
TO FORM SPECIAL IMPROVEMENT DISTRICT NO. 6  
OF THE RIO GRANDE WATER CONSERVATION DISTRICT**

---

We the undersigned by our signatures affixed to this petition do hereby affirm and attest that:

1. (We/I) own an interest in real property that includes a well(s) used in whole or in part for irrigation, commercial, industrial or municipal purposes within the Alamosa-La Jara Response Area of the Rio Grande Decision Support System, or (we/I) represent owners of real property that includes a well(s) used in whole or in part for irrigation commercial, industrial or municipal purposes within the Alamosa-La Jara Response Area of the Rio Grande Decision Support System and (we/I) have the proper legal authority to sign this Petition on the owner's behalf.
  2. (We/I) support the formation of Special Improvement District No. 6 and request that the District Court form the Special Improvement District pursuant to the attached Petition and general description of the *conceptual* Plan of Water Management to govern the Special Improvement District.
  3. By (my/our) signature hereon (we/I) request that the Rio Grande Water Conservation District petition the District Court to form Special Improvement District No. 6 and include this property within Special Improvement District No. 6.
- 

**Special Improvement District Purpose**

The overall purpose of this Subdistrict is to provide a community-oriented water management alternative to individual augmentation plans or state-imposed regulations limiting the use of wells in Water Division No. 3. That is, to provide a mechanism through which a group of well users in the Alamosa-La Jara Response Area can work collaboratively to develop and implement a system of self-regulation using economic-based incentives and other management tools that promote responsible groundwater management and that remedies the injury to senior surface water rights that result from groundwater use from Subdistrict wells. The operation of the Plan will comply with the requirements of SB 04-222, codified at section 37-92-501(4), C.R.S. **The Subdistrict will be financed by reasonable service and user fees, and special assessments on property within the Subdistrict, and the lands petitioned herein will be benefited by the replacement of injurious depletions to senior water rights, as allowed by statute.** We understand that these service and user fees and special assessments on taxable property within the Subdistrict will be required in order to generate sufficient funds to meet the goals and objectives of the Subdistrict. These methods of financing are authorized by the signatures on this petition without further election, pending approval of the Subdistrict Board of Managers.

**As a condition of participation, the Subdistrict will require acceptance of these and other nonmonetary limitations, including limitations on the diversion and use of groundwater, which may be imposed if the Board of Managers determines such limitations necessary to achieve one or more of the Plan objectives. By signing this petition the undersigned agree to accept these limitations if imposed.**

In the event the Subdistrict is unable to achieve one or more of its objectives or comply with other court-imposed or state-imposed requirements, all Landowners may have limitations imposed on the use of their Subdistrict Wells for the diversion of groundwater, including complete curtailment of groundwater withdrawals, through administrative rules and regulations by the State of Colorado.

Participation in the Subdistrict is strictly voluntary. Once land is petitioned into the Subdistrict and the Subdistrict is duly formed by Court order, ***the land will remain in the Subdistrict for as long as the Subdistrict is in existence***, even in the event the land is sold or transferred after Subdistrict formation.

The Subdistrict will remain in existence, unless dissolved by appropriate legal action, for so long as the Rio Grande Water Conservation District remains in existence. The conditions described above will run with the ownership of the property described in this Petition.

The legal description of the property that is the subject of this petition is described below. Wells within the proposed Subdistrict that are located on or having legal authority to apply groundwater to this property are listed in Table A.



Farm Plan # 401050

Petition No 528502303002

By (our/my) signature hereon, we attest to (our/my) ownership of the wells and described land (or to our/my legal authority to represent an entity that has ownership of the described land), (I/we) indicate our understanding of the foregoing intentions and purposes of the Subdistrict, and respectfully request that the same be formed pursuant to applicable statutes by the District Court. The Subdistrict's water management plan will be monitored and updated to respond to changes in climatic or hydrologic conditions or new information from *bona fide* studies or models.

Name(s): \_\_\_\_\_ Date \_\_\_\_\_

BILLINGS JAMES P & TONIE A Signature [Signature] 2/16/17

Signature [Signature] 2/16/17

Signature \_\_\_\_\_

Address P O BOX 1675; ALAMOSA, CO 81101

Parcel 528502303002: FR NE4 28-38-10 TR 2 J & W DIV OF LAND 11.573AC PLAT REC #275840 12-14-95 JWD REC #296654 2-29-2000 as referenced on Book \_\_\_\_\_, Page \_\_\_\_\_ and/or Reception # \_\_\_\_\_ (ALAMOSA County) 11.57 total acres

**Table A**

WDD	Structure Name	Permit	Percent Responsibility	List Any Additional Well Owners
2011904	W2070 WELL NO 01	22468-FR	50	

As the circulator of this petition, I attest that each of the signatories hereon was provided with a copy of the Subdistrict conceptual Plan of Water Management and a copy of the Subdistrict Petition for Establishment describing in greater detail the background and basis for the formation of the Subdistrict and that the signatories on this petition were subscribed before me voluntarily and with knowledge of the purposes for the formation of the Subdistrict.

Printed Name of Circulator \_\_\_\_\_ Signature \_\_\_\_\_ Date \_\_\_\_\_

\*The legally authorized representatives must execute petitions on behalf of Corporations, Limited Partnerships, LLC's, LLP's, etc. A person signing the petition on behalf of any Corporation, Limited Partnership, LLC, LLP, etc. must present an affidavit attesting to the approval of the petition by the entity's Board of Directors, President, CEO, or other authorized officer(s).

\*\*This petition must be executed by all record owners of the described property. Petitions will be compared against the records on file with Alamosa, Conejos and Rio Grande Counties and will be deemed valid only if the signatories exactly match the owners of record, as reflected by the county records, and if the signers of the petition agree to be responsible for the above represented percentage of costs, fees and post-plan depletions from the well(s) identified in this petition. If less than all of the record owners sign this petition, or if someone other than the record owner signs this petition, except as set forth above, the petition will be deemed invalid.

printed 2/16/2017

**PETITION  
TO FORM SPECIAL IMPROVEMENT DISTRICT NO. 6  
OF THE RIO GRANDE WATER CONSERVATION DISTRICT**

---

We the undersigned by our signatures affixed to this petition do hereby affirm and attest that:

1. (We/I) own an interest in real property that includes a well(s) used in whole or in part for irrigation, commercial, industrial or municipal purposes within the Alamosa-La Jara Response Area of the Rio Grande Decision Support System, or (we/I) represent owners of real property that includes a well(s) used in whole or in part for irrigation commercial, industrial or municipal purposes within the Alamosa-La Jara Response Area of the Rio Grande Decision Support System and (we/I) have the proper legal authority to sign this Petition on the owner's behalf.
2. (We/I) support the formation of Special Improvement District No. 6 and request that the District Court form the Special Improvement District pursuant to the attached Petition and general description of the *conceptual* Plan of Water Management to govern the Special Improvement District.
3. By (my/our) signature hereon (we/I) request that the Rio Grande Water Conservation District petition the District Court to form Special Improvement District No. 6 and include this property within Special Improvement District No. 6.

---

**Special Improvement District Purpose**

The overall purpose of this Subdistrict is to provide a community-oriented water management alternative to individual augmentation plans or state-imposed regulations limiting the use of wells in Water Division No. 3. That is, to provide a mechanism through which a group of well users in the Alamosa-La Jara Response Area can work collaboratively to develop and implement a system of self-regulation using economic-based incentives and other management tools that promote responsible groundwater management and that remedies the injury to senior surface water rights that result from groundwater use from Subdistrict wells. The operation of the Plan will comply with the requirements of SB 04-222, codified at section 37-92-501(4), C.R.S. **The Subdistrict will be financed by reasonable service and user fees, and special assessments on property within the Subdistrict, and the lands petitioned herein will be benefited by the replacement of injurious depletions to senior water rights, as allowed by statute.** We understand that these service and user fees and special assessments on taxable property within the Subdistrict will be required in order to generate sufficient funds to meet the goals and objectives of the Subdistrict. These methods of financing are authorized by the signatures on this petition without further election, pending approval of the Subdistrict Board of Managers.

**As a condition of participation, the Subdistrict will require acceptance of these and other nonmonetary limitations, including limitations on the diversion and use of groundwater, which may be imposed if the Board of Managers determines such limitations necessary to achieve one or more of the Plan objectives. By signing this petition the undersigned agree to accept these limitations if imposed.**

In the event the Subdistrict is unable to achieve one or more of its objectives or comply with other court-imposed or state-imposed requirements, all Landowners may have limitations imposed on the use of their Subdistrict Wells for the diversion of groundwater, including complete curtailment of groundwater withdrawals, through administrative rules and regulations by the State of Colorado.

Participation in the Subdistrict is strictly voluntary. Once land is petitioned into the Subdistrict and the Subdistrict is duly formed by Court order, ***the land will remain in the Subdistrict for as long as the Subdistrict is in existence***, even in the event the land is sold or transferred after Subdistrict formation.

The Subdistrict will remain in existence, unless dissolved by appropriate legal action, for so long as the Rio Grande Water Conservation District remains in existence. The conditions described above will run with the ownership of the property described in this Petition.

The legal description of the property that is the subject of this petition is described below. Wells within the proposed Subdistrict that are located on or having legal authority to apply groundwater to this property are listed in Table A.

Farm Plan # 401730

Petition No 528510001001

By (our/my) signature hereon, we attest to (our/my) ownership of the wells and described land (or to our/my legal authority to represent an entity that has ownership of the described land), (I/we) indicate our understanding of the foregoing intentions and purposes of the Subdistrict, and respectfully request that the same be formed pursuant to applicable statutes by the District Court. The Subdistrict's water management plan will be monitored and updated to respond to changes in climatic or hydrologic conditions or new information from *bona fide* studies or models.

Name(s): \_\_\_\_\_ Date \_\_\_\_\_

JONES LLOYD ELDON SR TRUSTEE Signature Margaret Jones 3/15/17

LLOYD ELDON JONES SR TRUST Signature \_\_\_\_\_

- Signature \_\_\_\_\_

Address 5895 STATE HWY 17; ALAMOSA, CO 81101

Parcel 528510001001: TR OF LAND IN SE4 34-38-10 AS PLATTED ON JONES DIV OF LAND PLAT KNOWN AS TR 2 2.50A B&SD REC #288305 6-17-98 as referenced on Book \_\_\_\_\_, Page \_\_\_\_\_ and/or Reception # \_\_\_\_\_ . (ALAMOSA County) 2.5 total acres

**Table A**

WDD	Structure Name	Permit	Percent Responsibility	List Any Additional Well Owners
2012069	W2206 WELL NO 05	14038-R	0	

As the circulator of this petition, I attest that each of the signatories hereon was provided with a copy of the Subdistrict conceptual Plan of Water Management and a copy of the Subdistrict Petition for Establishment describing in greater detail the background and basis for the formation of the Subdistrict and that the signatories on this petition were subscribed before me voluntarily and with knowledge of the purposes for the formation of the Subdistrict.

Printed Name of Circulator \_\_\_\_\_ Signature \_\_\_\_\_ Date \_\_\_\_\_

\*The legally authorized representatives must execute petitions on behalf of Corporations, Limited Partnerships, LLC's, LLP's, etc. A person signing the petition on behalf of any Corporation, Limited Partnership, LLC, LLP, etc. must present an affidavit attesting to the approval of the petition by the entity's Board of Directors, President, CEO, or other authorized officer(s).

\*\*This petition must be executed by all record owners of the described property. Petitions will be compared against the records on file with Alamosa, Conejos and Rio Grande Counties and will be deemed valid only if the signatories exactly match the owners of record, as reflected by the county records, and if the signers of the petition agree to be responsible for the above represented percentage of costs, fees and post-plan depletions from the well(s) identified in this petition. If less than all of the record owners sign this petition, or if someone other than the record owner signs this petition, except as set forth above, the petition will be deemed invalid.

printed 3/15/2017

**PETITION**  
**TO FORM SPECIAL IMPROVEMENT DISTRICT NO. 6**  
**OF THE RIO GRANDE WATER CONSERVATION DISTRICT**

---

We the undersigned by our signatures affixed to this petition do hereby affirm and attest that:

1. (We/I) own an interest in real property that includes a well(s) used in whole or in part for irrigation, commercial, industrial or municipal purposes within the Alamosa-La Jara Response Area of the Rio Grande Decision Support System, or (we/I) represent owners of real property that includes a well(s) used in whole or in part for irrigation commercial, industrial or municipal purposes within the Alamosa-La Jara Response Area of the Rio Grande Decision Support System and (we/I) have the proper legal authority to sign this Petition on the owner's behalf.
  2. (We/I) support the formation of Special Improvement District No. 6 and request that the District Court form the Special Improvement District pursuant to the attached Petition and general description of the *conceptual* Plan of Water Management to govern the Special Improvement District.
  3. By (my/our) signature hereon (we/I) request that the Rio Grande Water Conservation District petition the District Court to form Special Improvement District No. 6 and include this property within Special Improvement District No. 6.
- 

**Special Improvement District Purpose**

The overall purpose of this Subdistrict is to provide a community-oriented water management alternative to individual augmentation plans or state-imposed regulations limiting the use of wells in Water Division No. 3. That is, to provide a mechanism through which a group of well users in the Alamosa-La Jara Response Area can work collaboratively to develop and implement a system of self-regulation using economic-based incentives and other management tools that promote responsible groundwater management and that remedies the injury to senior surface water rights that result from groundwater use from Subdistrict wells. The operation of the Plan will comply with the requirements of SB 04-222, codified at section 37-92-501(4), C.R.S. **The Subdistrict will be financed by reasonable service and user fees, and special assessments on property within the Subdistrict, and the lands petitioned herein will be benefited by the replacement of injurious depletions to senior water rights, as allowed by statute.** We understand that these service and user fees and special assessments on taxable property within the Subdistrict will be required in order to generate sufficient funds to meet the goals and objectives of the Subdistrict. These methods of financing are authorized by the signatures on this petition without further election, pending approval of the Subdistrict Board of Managers.

**As a condition of participation, the Subdistrict will require acceptance of these and other nonmonetary limitations, including limitations on the diversion and use of groundwater, which may be imposed if the Board of Managers determines such limitations necessary to achieve one or more of the Plan objectives. By signing this petition the undersigned agree to accept these limitations if imposed.**

In the event the Subdistrict is unable to achieve one or more of its objectives or comply with other court-imposed or state-imposed requirements, all Landowners may have limitations imposed on the use of their Subdistrict Wells for the diversion of groundwater, including complete curtailment of groundwater withdrawals, through administrative rules and regulations by the State of Colorado.

Participation in the Subdistrict is strictly voluntary. Once land is petitioned into the Subdistrict and the Subdistrict is duly formed by Court order, ***the land will remain in the Subdistrict for as long as the Subdistrict is in existence***, even in the event the land is sold or transferred after Subdistrict formation.

The Subdistrict will remain in existence, unless dissolved by appropriate legal action, for so long as the Rio Grande Water Conservation District remains in existence. The conditions described above will run with the ownership of the property described in this Petition.

The legal description of the property that is the subject of this petition is described below. Wells within the proposed Subdistrict that are located on or having legal authority to apply groundwater to this property are listed in Table A.

Farm Plan # 400860

Petition No 528510001002

By (our/my) signature hereon, we attest to (our/my) ownership of the wells and described land (or to our/my legal authority to represent an entity that has ownership of the described land), (I/we) indicate our understanding of the foregoing intentions and purposes of the Subdistrict, and respectfully request that the same be formed pursuant to applicable statutes by the District Court. The Subdistrict's water management plan will be monitored and updated to respond to changes in climatic or hydrologic conditions or new information from *bona fide* studies or models.

Name(s): \_\_\_\_\_ Date \_\_\_\_\_

SPLASHLAND LLC Signature [Signature] 12/22/16

Signature [Signature] 12/22/16

Signature \_\_\_\_\_

Address 5975 GRIEGO ROAD; ALAMOSA, CO 81101

Parcel 528510001002: TR OF LAND SE4 34-38-10 AS PLATTED ON JONES DIVISION OF LAND PLAT KNOWN AS TRACT 3 3.197AC DEED REC #342185 04-22-10 WD REC #342232 05-13-10 as referenced on Book \_\_\_\_\_, Page \_\_\_\_\_ and/or Reception # \_\_\_\_\_ (ALAMOSA County) 3.19 total acres

**Table A**

WDID	Structure Name	Permit	Percent Responsibility	List Any Additional Well Owners
2012068	W2206 WELL NO 04	14037-R	100	

As the circulator of this petition, I attest that each of the signatories hereon was provided with a copy of the Subdistrict conceptual Plan of Water Management and a copy of the Subdistrict Petition for Establishment describing in greater detail the background and basis for the formation of the Subdistrict and that the signatories on this petition were subscribed before me voluntarily and with knowledge of the purposes for the formation of the Subdistrict.

Printed Name of Circulator \_\_\_\_\_ Signature \_\_\_\_\_ Date \_\_\_\_\_

\*The legally authorized representatives must execute petitions on behalf of Corporations, Limited Partnerships, LLC's, LLP's, etc. A person signing the petition on behalf of any Corporation, Limited Partnership, LLC, LLP, etc. must present an affidavit attesting to the approval of the petition by the entity's Board of Directors, President, CEO, or other authorized officer(s).

\*\*This petition must be executed by all record owners of the described property. Petitions will be compared against the records on file with Alamosa, Conejos and Rio Grande Counties and will be deemed valid only if the signatories exactly match the owners of record, as reflected by the county records, and if the signers of the petition agree to be responsible for the above represented percentage of costs, fees and post-plan depletions from the well(s) identified in this petition. If less than all of the record owners sign this petition, or if someone other than the record owner signs this petition, except as set forth above, the petition will be deemed invalid.

printed 12/15/2016

**PETITION  
TO FORM SPECIAL IMPROVEMENT DISTRICT NO. 6  
OF THE RIO GRANDE WATER CONSERVATION DISTRICT**

---

We the undersigned by our signatures affixed to this petition do hereby affirm and attest that:

1. (We/I) own an interest in real property that includes a well(s) used in whole or in part for irrigation, commercial, industrial or municipal purposes within the Alamosa-La Jara Response Area of the Rio Grande Decision Support System, or (we/I) represent owners of real property that includes a well(s) used in whole or in part for irrigation commercial, industrial or municipal purposes within the Alamosa-La Jara Response Area of the Rio Grande Decision Support System and (we/I) have the proper legal authority to sign this Petition on the owner's behalf.
2. (We/I) support the formation of Special Improvement District No. 6 and request that the District Court form the Special Improvement District pursuant to the attached Petition and general description of the *conceptual* Plan of Water Management to govern the Special Improvement District.
3. By (my/our) signature hereon (we/I) request that the Rio Grande Water Conservation District petition the District Court to form Special Improvement District No. 6 and include this property within Special Improvement District No. 6.

---

**Special Improvement District Purpose**

The overall purpose of this Subdistrict is to provide a community-oriented water management alternative to individual augmentation plans or state-imposed regulations limiting the use of wells in Water Division No. 3. That is, to provide a mechanism through which a group of well users in the Alamosa-La Jara Response Area can work collaboratively to develop and implement a system of self-regulation using economic-based incentives and other management tools that promote responsible groundwater management and that remedies the injury to senior surface water rights that result from groundwater use from Subdistrict wells. The operation of the Plan will comply with the requirements of SB 04-222, codified at section 37-92-501(4), C.R.S. *The Subdistrict will be financed by reasonable service and user fees, and special assessments on property within the Subdistrict, and the lands petitioned herein will be benefited by the replacement of injurious depletions to senior water rights, as allowed by statute.* We understand that these service and user fees and special assessments on taxable property within the Subdistrict will be required in order to generate sufficient funds to meet the goals and objectives of the Subdistrict. These methods of financing are authorized by the signatures on this petition without further election, pending approval of the Subdistrict Board of Managers.

*As a condition of participation, the Subdistrict will require acceptance of these and other nonmonetary limitations, including limitations on the diversion and use of groundwater, which may be imposed if the Board of Managers determines such limitations necessary to achieve one or more of the Plan objectives. By signing this petition the undersigned agree to accept these limitations if imposed.*

In the event the Subdistrict is unable to achieve one or more of its objectives or comply with other court-imposed or state-imposed requirements, all Landowners may have limitations imposed on the use of their Subdistrict Wells for the diversion of groundwater, including complete curtailment of groundwater withdrawals, through administrative rules and regulations by the State of Colorado.

Participation in the Subdistrict is strictly voluntary. Once land is petitioned into the Subdistrict and the Subdistrict is duly formed by Court order, *the land will remain in the Subdistrict for as long as the Subdistrict is in existence*, even in the event the land is sold or transferred after Subdistrict formation.

The Subdistrict will remain in existence, unless dissolved by appropriate legal action, for so long as the Rio Grande Water Conservation District remains in existence. The conditions described above will run with the ownership of the property described in this Petition.

The legal description of the property that is the subject of this petition is described below. Wells within the proposed Subdistrict that are located on or having legal authority to apply groundwater to this property are listed in Table A.



Farm Plan # 401730

Petition No 528510001003

By (our/my) signature hereon, we attest to (our/my) ownership of the wells and described land (or to our/my legal authority to represent an entity that has ownership of the described land), (I/we) indicate our understanding of the foregoing intentions and purposes of the Subdistrict, and respectfully request that the same be formed pursuant to applicable statutes by the District Court. The Subdistrict's water management plan will be monitored and updated to respond to changes in climatic or hydrologic conditions or new information from *bona fide* studies or models.

Name(s): \_\_\_\_\_ Date \_\_\_\_\_

JONES LLOYD ELDON SR TRUSTEE Signature Margaret J. Jones 3/15/17

LLOYD ELDON JONES SR TRUST Signature \_\_\_\_\_

Signature \_\_\_\_\_

Address 5895 STATE HWY 17; ALAMOSA, CO 81101

Parcel 528510001003: TR OF LAND IN SE4 34-38-10 AS PLATTED ON JONES DIV OF LAND PLAT KNOWN AS TR 4 3.17AC B&SD REC #288304 6-17-98 as referenced on Book \_\_\_\_\_ Page \_\_\_\_\_ and/or Reception # \_\_\_\_\_ . (ALAMOSA County) 3.17 total acres

---

**Table A**

WDID	Structure Name	Permit	Percent Responsibility	List Any Additional Well Owners
2012069	W2206 WELL NO 05	14038-R	0	

---

As the circulator of this petition, I attest that each of the signatories hereon was provided with a copy of the Subdistrict conceptual Plan of Water Management and a copy of the Subdistrict Petition for Establishment describing in greater detail the background and basis for the formation of the Subdistrict and that the signatories on this petition were subscribed before me voluntarily and with knowledge of the purposes for the formation of the Subdistrict.

Printed Name of Circulator \_\_\_\_\_ Signature \_\_\_\_\_ Date \_\_\_\_\_

\*The legally authorized representatives must execute petitions on behalf of Corporations, Limited Partnerships, LLC's, LLP's, etc. A person signing the petition on behalf of any Corporation, Limited Partnership, LLC, LLP, etc. must present an affidavit attesting to the approval of the petition by the entity's Board of Directors, President, CEO, or other authorized officer(s).

\*\*This petition must be executed by all record owners of the described property. Petitions will be compared against the records on file with Alamosa, Conejos and Rio Grande Counties and will be deemed valid only if the signatories exactly match the owners of record, as reflected by the county records, and if the signers of the petition agree to be responsible for the above represented percentage of costs, fees and post-plan depletions from the well(s) identified in this petition. If less than all of the record owners sign this petition, or if someone other than the record owner signs this petition, except as set forth above, the petition will be deemed invalid.

printed 3/15/2017

**PETITION  
TO FORM SPECIAL IMPROVEMENT DISTRICT NO. 6  
OF THE RIO GRANDE WATER CONSERVATION DISTRICT**

---

We the undersigned by our signatures affixed to this petition do hereby affirm and attest that:

1. (We/I) own an interest in real property that includes a well(s) used in whole or in part for irrigation, commercial, industrial or municipal purposes within the Alamosa-La Jara Response Area of the Rio Grande Decision Support System, or (we/I) represent owners of real property that includes a well(s) used in whole or in part for irrigation commercial, industrial or municipal purposes within the Alamosa-La Jara Response Area of the Rio Grande Decision Support System and (we/I) have the proper legal authority to sign this Petition on the owner's behalf.
2. (We/I) support the formation of Special Improvement District No. 6 and request that the District Court form the Special Improvement District pursuant to the attached Petition and general description of the *conceptual* Plan of Water Management to govern the Special Improvement District.
3. By (my/our) signature hereon (we/I) request that the Rio Grande Water Conservation District petition the District Court to form Special Improvement District No. 6 and include this property within Special Improvement District No. 6.

---

**Special Improvement District Purpose**

The overall purpose of this Subdistrict is to provide a community-oriented water management alternative to individual augmentation plans or state-imposed regulations limiting the use of wells in Water Division No. 3. That is, to provide a mechanism through which a group of well users in the Alamosa-La Jara Response Area can work collaboratively to develop and implement a system of self-regulation using economic-based incentives and other management tools that promote responsible groundwater management and that remedies the injury to senior surface water rights that result from groundwater use from Subdistrict wells. The operation of the Plan will comply with the requirements of SB 04-222, codified at section 37-92-501(4), C.R.S. **The Subdistrict will be financed by reasonable service and user fees, and special assessments on property within the Subdistrict, and the lands petitioned herein will be benefited by the replacement of injurious depletions to senior water rights, as allowed by statute.** We understand that these service and user fees and special assessments on taxable property within the Subdistrict will be required in order to generate sufficient funds to meet the goals and objectives of the Subdistrict. These methods of financing are authorized by the signatures on this petition without further election, pending approval of the Subdistrict Board of Managers.

**As a condition of participation, the Subdistrict will require acceptance of these and other nonmonetary limitations, including limitations on the diversion and use of groundwater, which may be imposed if the Board of Managers determines such limitations necessary to achieve one or more of the Plan objectives. By signing this petition the undersigned agree to accept these limitations if imposed.**

In the event the Subdistrict is unable to achieve one or more of its objectives or comply with other court-imposed or state-imposed requirements, all Landowners may have limitations imposed on the use of their Subdistrict Wells for the diversion of groundwater, including complete curtailment of groundwater withdrawals, through administrative rules and regulations by the State of Colorado.

Participation in the Subdistrict is strictly voluntary. Once land is petitioned into the Subdistrict and the Subdistrict is duly formed by Court order, ***the land will remain in the Subdistrict for as long as the Subdistrict is in existence***, even in the event the land is sold or transferred after Subdistrict formation.

The Subdistrict will remain in existence, unless dissolved by appropriate legal action, for so long as the Rio Grande Water Conservation District remains in existence. The conditions described above will run with the ownership of the property described in this Petition.

The legal description of the property that is the subject of this petition is described below. Wells within the proposed Subdistrict that are located on or having legal authority to apply groundwater to this property are listed in Table A.



By (our/my) signature hereon, we attest to (our/my) ownership of the wells and described land (or to our/my legal authority to represent an entity that has ownership of the described land), (I/we) indicate our understanding of the foregoing intentions and purposes of the Subdistrict, and respectfully request that the same be formed pursuant to applicable statutes by the District Court. The Subdistrict's water management plan will be monitored and updated to respond to changes in climatic or hydrologic conditions or new information from *bona fide* studies or models.

Name(s): \_\_\_\_\_ Date \_\_\_\_\_  
FRANK ALVIE J Signature *Frank Alvie J* 04/10/2017  
 Signature \_\_\_\_\_  
 Signature \_\_\_\_\_

Address 8987 S COUNTRY RD 1 E; MONTE VISTA, CO 81144  
 Parcel 528511100037: NE4 11-38-10 160A SUPP AFF & DC B 511 P 303 3-10-95 as referenced on Book  
Page \_\_\_\_\_ and/or Reception # \_\_\_\_\_ (ALAMOSA County) 160 total acres

**Table A**

WDID	Structure Name	Permit	Percent Responsibility	List Any Additional Well Owners
2010176	W1094 WELL NO 01	12263-F	100	

As the circulator of this petition, I attest that each of the signatories hereon was provided with a copy of the Subdistrict conceptual Plan of Water Management and a copy of the Subdistrict Petition for Establishment describing in greater detail the background and basis for the formation of the Subdistrict and that the signatories on this petition were subscribed before me voluntarily and with knowledge of the purposes for the formation of the Subdistrict.

Printed Name of Circulator \_\_\_\_\_ Signature \_\_\_\_\_ Date \_\_\_\_\_

\*The legally authorized representatives must execute petitions on behalf of Corporations, Limited Partnerships, LLC's, LLP's, etc. A person signing the petition on behalf of any Corporation, Limited Partnership, LLC, LLP, etc. must present an affidavit attesting to the approval of the petition by the entity's Board of Directors, President, CEO, or other authorized officer(s).

\*\*This petition must be executed by all record owners of the described property. Petitions will be compared against the records on file with Alamosa, Conejos and Rio Grande Counties and will be deemed valid only if the signatories exactly match the owners of record, as reflected by the county records, and if the signers of the petition agree to be responsible for the above represented percentage of costs, fees and post-plan depletions from the well(s) identified in this petition. If less than all of the record owners sign this petition, or if someone other than the record owner signs this petition, except as set forth above, the petition will be deemed invalid.

printed 4/10/2017

**PETITION**  
**TO FORM SPECIAL IMPROVEMENT DISTRICT NO. 6**  
**OF THE RIO GRANDE WATER CONSERVATION DISTRICT**

---

We the undersigned by our signatures affixed to this petition do hereby affirm and attest that:

1. (We/I) own an interest in real property that includes a well(s) used in whole or in part for irrigation, commercial, industrial or municipal purposes within the Alamosa-La Jara Response Area of the Rio Grande Decision Support System, or (we/I) represent owners of real property that includes a well(s) used in whole or in part for irrigation commercial, industrial or municipal purposes within the Alamosa-La Jara Response Area of the Rio Grande Decision Support System and (we/I) have the proper legal authority to sign this Petition on the owner's behalf.
  2. (We/I) support the formation of Special Improvement District No. 6 and request that the District Court form the Special Improvement District pursuant to the attached Petition and general description of the *conceptual* Plan of Water Management to govern the Special Improvement District.
  3. By (my/our) signature hereon (we/I) request that the Rio Grande Water Conservation District petition the District Court to form Special Improvement District No. 6 and include this property within Special Improvement District No. 6.
- 

**Special Improvement District Purpose**

The overall purpose of this Subdistrict is to provide a community-oriented water management alternative to individual augmentation plans or state-imposed regulations limiting the use of wells in Water Division No. 3. That is, to provide a mechanism through which a group of well users in the Alamosa-La Jara Response Area can work collaboratively to develop and implement a system of self-regulation using economic-based incentives and other management tools that promote responsible groundwater management and that remedies the injury to senior surface water rights that result from groundwater use from Subdistrict wells. The operation of the Plan will comply with the requirements of SB 04-222, codified at section 37-92-501(4), C.R.S. **The Subdistrict will be financed by reasonable service and user fees, and special assessments on property within the Subdistrict, and the lands petitioned herein will be benefited by the replacement of injurious depletions to senior water rights, as allowed by statute.** We understand that these service and user fees and special assessments on taxable property within the Subdistrict will be required in order to generate sufficient funds to meet the goals and objectives of the Subdistrict. These methods of financing are authorized by the signatures on this petition without further election, pending approval of the Subdistrict Board of Managers.

**As a condition of participation, the Subdistrict will require acceptance of these and other nonmonetary limitations, including limitations on the diversion and use of groundwater, which may be imposed if the Board of Managers determines such limitations necessary to achieve one or more of the Plan objectives. By signing this petition the undersigned agree to accept these limitations if imposed.**

In the event the Subdistrict is unable to achieve one or more of its objectives or comply with other court-imposed or state-imposed requirements, all Landowners may have limitations imposed on the use of their Subdistrict Wells for the diversion of groundwater, including complete curtailment of groundwater withdrawals, through administrative rules and regulations by the State of Colorado.

Participation in the Subdistrict is strictly voluntary. Once land is petitioned into the Subdistrict and the Subdistrict is duly formed by Court order, ***the land will remain in the Subdistrict for as long as the Subdistrict is in existence***, even in the event the land is sold or transferred after Subdistrict formation.

The Subdistrict will remain in existence, unless dissolved by appropriate legal action, for so long as the Rio Grande Water Conservation District remains in existence. The conditions described above will run with the ownership of the property described in this Petition.

The legal description of the property that is the subject of this petition is described below. Wells within the proposed Subdistrict that are located on or having legal authority to apply groundwater to this property are listed in Table A.

Farm Plan # 402330

Petition No 528521200232

By (our/my) signature hereon, we attest to (our/my) ownership of the wells and described land (or to our/my legal authority to represent an entity that has ownership of the described land), (I/we) indicate our understanding of the foregoing intentions and purposes of the Subdistrict, and respectfully request that the same be formed pursuant to applicable statutes by the District Court. The Subdistrict's water management plan will be monitored and updated to respond to changes in climatic or hydrologic conditions or new information from *bona fide* studies or models.

Name(s): \_\_\_\_\_ Date \_\_\_\_\_  
TEEM LEROY & LORI Signature Leroy Teem Feb 10, 2018  
 Signature Lori Teem 2-10-18  
 Signature Theresa Jean Peterson 2-27-18

Address 2658 RD 108 SO; ALAMOSA, CO 81101

Parcel 528521200232: E2 21-38-10 320AC M/L W2 22-38-10 320AC M/L EXC ALL  
M/RTS JWD B 508 P 274 1-19-95 RESERVING LIFE ESTATE TO as referenced on Book  
Page and/or Reception # 200232 (ALAMOSA County) 640 total acres

**Table A**

WDID	Structure Name	Permit	Percent Responsibility	List Any Additional Well Owners
2009447	W0653 WELL NO 02	5313-F	100	

As the circulator of this petition, I attest that each of the signatories hereon was provided with a copy of the Subdistrict conceptual Plan of Water Management and a copy of the Subdistrict Petition for Establishment describing in greater detail the background and basis for the formation of the Subdistrict and that the signatories on this petition were subscribed before me voluntarily and with knowledge of the purposes for the formation of the Subdistrict.

Printed Name of Circulator \_\_\_\_\_ Signature \_\_\_\_\_ Date \_\_\_\_\_

\*The legally authorized representatives must execute petitions on behalf of Corporations, Limited Partnerships, LLC's, LLP's, etc. A person signing the petition on behalf of any Corporation, Limited Partnership, LLC, LLP, etc. must present an affidavit attesting to the approval of the petition by the entity's Board of Directors, President, CEO, or other authorized officer(s).

\*\*This petition must be executed by all record owners of the described property. Petitions will be compared against the records on file with Alamosa, Conejos and Rio Grande Counties and will be deemed valid only if the signatories exactly match the owners of record, as reflected by the county records, and if the signers of the petition agree to be responsible for the above represented percentage of costs, fees and post-plan depletions from the well(s) identified in this petition. If less than all of the record owners sign this petition, or if someone other than the record owner signs this petition, except as set forth above, the petition will be deemed invalid.

printed 1/31/2018

Farm Plan # 402300

Petition No 528526400175

**PETITION  
TO FORM SPECIAL IMPROVEMENT DISTRICT NO. 6  
OF THE RIO GRANDE WATER CONSERVATION DISTRICT**

We the undersigned by our signatures affixed to this petition do hereby affirm and attest that:

1. (We/I) own an interest in real property that includes a well(s) used in whole or in part for irrigation, commercial, industrial or municipal purposes within the Alamosa-La Jara Response Area of the Rio Grande Decision Support System, or (we/I) represent owners of real property that includes a well(s) used in whole or in part for irrigation commercial, industrial or municipal purposes within the Alamosa-La Jara Response Area of the Rio Grande Decision Support System and (we/I) have the proper legal authority to sign this Petition on the owner's behalf.
2. (We/I) support the formation of Special Improvement District No. 6 and request that the District Court form the Special Improvement District pursuant to the attached Petition and general description of the *conceptual* Plan of Water Management to govern the Special Improvement District.
3. By (my/our) signature hereon (we/I) request that the Rio Grande Water Conservation District petition the District Court to form Special Improvement District No. 6 and include this property within Special Improvement District No. 6.

---

**Special Improvement District Purpose**

The overall purpose of this Subdistrict is to provide a community-oriented water management alternative to individual augmentation plans or state-imposed regulations limiting the use of wells in Water Division No. 3. That is, to provide a mechanism through which a group of well users in the Alamosa-La Jara Response Area can work collaboratively to develop and implement a system of self-regulation using economic-based incentives and other management tools that promote responsible groundwater management and that remedies the injury to senior surface water rights that result from groundwater use from Subdistrict wells. The operation of the Plan will comply with the requirements of SB 04-222, codified at section 37-92-501(4), C.R.S. *The Subdistrict will be financed by reasonable service and user fees, and special assessments on property within the Subdistrict, and the lands petitioned herein will be benefited by the replacement of injurious depletions to senior water rights, as allowed by statute.* We understand that these service and user fees and special assessments on taxable property within the Subdistrict will be required in order to generate sufficient funds to meet the goals and objectives of the Subdistrict. These methods of financing are authorized by the signatures on this petition without further election, pending approval of the Subdistrict Board of Managers.

*As a condition of participation, the Subdistrict will require acceptance of these and other nonmonetary limitations, including limitations on the diversion and use of groundwater, which may be imposed if the Board of Managers determines such limitations necessary to achieve one or more of the Plan objectives. By signing this petition the undersigned agree to accept these limitations if imposed.*

In the event the Subdistrict is unable to achieve one or more of its objectives or comply with other court-imposed or state-imposed requirements, all Landowners may have limitations imposed on the use of their Subdistrict Wells for the diversion of groundwater, including complete curtailment of groundwater withdrawals, through administrative rules and regulations by the State of Colorado.

Participation in the Subdistrict is strictly voluntary. Once land is petitioned into the Subdistrict and the Subdistrict is duly formed by Court order, *the land will remain in the Subdistrict for as long as the Subdistrict is in existence*, even in the event the land is sold or transferred after Subdistrict formation.

The Subdistrict will remain in existence, unless dissolved by appropriate legal action, for so long as the Rio Grande Water Conservation District remains in existence. The conditions described above will run with the ownership of the property described in this Petition.

The legal description of the property that is the subject of this petition is described below. Wells within the proposed Subdistrict that are located on or having legal authority to apply groundwater to this property are listed in Table A.

Farm Plan # 402300

Petition No 528526400125

By (our/my) signature hereon, we attest to (our/my) ownership of the wells and described land (or to our/my legal authority to represent an entity that has ownership of the described land), (I/we) indicate our understanding of the foregoing intentions and purposes of the Subdistrict, and respectfully request that the same be formed pursuant to applicable statutes by the District Court. The Subdistrict's water management plan will be monitored and updated to respond to changes in climatic or hydrologic conditions or new information from *bona fide* studies or models.

Name(s): \_\_\_\_\_ Date \_\_\_\_\_  
A&M CAPITAL LLC Signature [Handwritten Signature] 4-3-18  
Signature \_\_\_\_\_  
Signature \_\_\_\_\_

Address 311 W 3RD STREET, CARSON CITY, NV 89703

Parcel 528526400125 A TR IN E2SE4 26-38-10 AS PLATTED ON MUSHROOM FARM DIV OF LAND  
PLAT KNOWN AS TRACT 1 51.53 AC CFD REC #355820 03-06-14 as referenced on Book  
Page \_\_\_\_\_ and/or Reception # \_\_\_\_\_ (ALAMOSA County) 51.53 total acres

Table A

WDID	Structure Name	Permit	Percent Responsibility	List Any Additional Well Owners
2013718	RAKHRA WELL NO 37709-F	37709-F	100	

As the circulator of this petition, I attest that each of the signatories hereon was provided with a copy of the Subdistrict conceptual Plan of Water Management and a copy of the Subdistrict Petition for Establishment describing in greater detail the background and basis for the formation of the Subdistrict and that the signatories on this petition were subscribed before me voluntarily and with knowledge of the purposes for the formation of the Subdistrict.

Printed Name of Circulator \_\_\_\_\_ Signature \_\_\_\_\_ Date \_\_\_\_\_

\*The legally authorized representatives must execute petitions on behalf of Corporations, Limited Partnerships, LLC's, LLP's, etc. A person signing the petition on behalf of any Corporation, Limited Partnership, LLC, LLP, etc. must present an affidavit attesting to the approval of the petition by the entity's Board of Directors, President, CEO, or other authorized officer(s).

\*\*This petition must be executed by all record owners of the described property. Petitions will be compared against the records on file with Alamosa, Conejos and Rio Grande Counties and will be deemed valid only if the signatories exactly match the owners of record, as reflected by the county records, and if the signers of the petition agree to be responsible for the above represented percentage of costs, fees and post-plan depletions from the well(s) identified in this petition. If less than all of the record owners sign this petition, or if someone other than the record owner signs this petition, except as set forth above, the petition will be deemed invalid.

printed 3/26/2018

**PETITION  
TO FORM SPECIAL IMPROVEMENT DISTRICT NO. 6  
OF THE RIO GRANDE WATER CONSERVATION DISTRICT**

---

We the undersigned by our signatures affixed to this petition do hereby affirm and attest that:

1. (We/I) own an interest in real property that includes a well(s) used in whole or in part for irrigation, commercial, industrial or municipal purposes within the Alamosa-La Jara Response Area of the Rio Grande Decision Support System, or (we/I) represent owners of real property that includes a well(s) used in whole or in part for irrigation commercial, industrial or municipal purposes within the Alamosa-La Jara Response Area of the Rio Grande Decision Support System and (we/I) have the proper legal authority to sign this Petition on the owner's behalf.
2. (We/I) support the formation of Special Improvement District No. 6 and request that the District Court form the Special Improvement District pursuant to the attached Petition and general description of the *conceptual* Plan of Water Management to govern the Special Improvement District.
3. By (my/our) signature hereon (we/I) request that the Rio Grande Water Conservation District petition the District Court to form Special Improvement District No. 6 and include this property within Special Improvement District No. 6.

---

**Special Improvement District Purpose**

The overall purpose of this Subdistrict is to provide a community-oriented water management alternative to individual augmentation plans or state-imposed regulations limiting the use of wells in Water Division No. 3. That is, to provide a mechanism through which a group of well users in the Alamosa-La Jara Response Area can work collaboratively to develop and implement a system of self-regulation using economic-based incentives and other management tools that promote responsible groundwater management and that remedies the injury to senior surface water rights that result from groundwater use from Subdistrict wells. The operation of the Plan will comply with the requirements of SB 04-222, codified at section 37-92-501(4), C.R.S. *The Subdistrict will be financed by reasonable service and user fees, and special assessments on property within the Subdistrict, and the lands petitioned herein will be benefited by the replacement of injurious depletions to senior water rights, as allowed by statute.* We understand that these service and user fees and special assessments on taxable property within the Subdistrict will be required in order to generate sufficient funds to meet the goals and objectives of the Subdistrict. These methods of financing are authorized by the signatures on this petition without further election, pending approval of the Subdistrict Board of Managers.

*As a condition of participation, the Subdistrict will require acceptance of these and other nonmonetary limitations, including limitations on the diversion and use of groundwater, which may be imposed if the Board of Managers determines such limitations necessary to achieve one or more of the Plan objectives. By signing this petition the undersigned agree to accept these limitations if imposed.*

In the event the Subdistrict is unable to achieve one or more of its objectives or comply with other court-imposed or state-imposed requirements, all Landowners may have limitations imposed on the use of their Subdistrict Wells for the diversion of groundwater, including complete curtailment of groundwater withdrawals, through administrative rules and regulations by the State of Colorado.

Participation in the Subdistrict is strictly voluntary. Once land is petitioned into the Subdistrict and the Subdistrict is duly formed by Court order, *the land will remain in the Subdistrict for as long as the Subdistrict is in existence*, even in the event the land is sold or transferred after Subdistrict formation.

The Subdistrict will remain in existence, unless dissolved by appropriate legal action, for so long as the Rio Grande Water Conservation District remains in existence. The conditions described above will run with the ownership of the property described in this Petition.

The legal description of the property that is the subject of this petition is described below. Wells within the proposed Subdistrict that are located on or having legal authority to apply groundwater to this property are listed in Table A.

By (our/my) signature hereon, we attest to (our/my) ownership of the wells and described land (or to our/my legal authority to represent an entity that has ownership of the described land), (I/we) indicate our understanding of the foregoing intentions and purposes of the Subdistrict, and respectfully request that the same be formed pursuant to applicable statutes by the District Court. The Subdistrict's water management plan will be monitored and updated to respond to changes in climatic or hydrologic conditions or new information from *bona fide* studies or models.

Name(s): \_\_\_\_\_ Date \_\_\_\_\_  
SIMPSON WILMA H Signature Wilma H Simpson 1-10-17  
 - Signature \_\_\_\_\_  
 - Signature \_\_\_\_\_

Address 4075 S HWY 17; ALAMOSA, CO 81101

Parcel 528527100087: NE4 27-38-10 160A JWD B 116 P 247 11-15-52 as referenced on Book \_\_\_\_\_, Page \_\_\_\_\_ and/or Reception # \_\_\_\_\_ (ALAMOSA County) 160 total acres

**Table A**

WDID	Structure Name	Permit	Percent Responsibility	List Any Additional Well Owners
2005011	W1059 WELL NO 01	6284-F	100	

As the circulator of this petition, I attest that each of the signatories hereon was provided with a copy of the Subdistrict conceptual Plan of Water Management and a copy of the Subdistrict Petition for Establishment describing in greater detail the background and basis for the formation of the Subdistrict and that the signatories on this petition were subscribed before me voluntarily and with knowledge of the purposes for the formation of the Subdistrict.

\_\_\_\_\_  
 Printed Name of Circulator Signature Date

\*The legally authorized representatives must execute petitions on behalf of Corporations, Limited Partnerships, LLC's, LLP's, etc. A person signing the petition on behalf of any Corporation, Limited Partnership, LLC, LLP, etc. must present an affidavit attesting to the approval of the petition by the entity's Board of Directors, President, CEO, or other authorized officer(s).

\*\*This petition must be executed by all record owners of the described property. Petitions will be compared against the records on file with Alamosa, Conejos and Rio Grande Counties and will be deemed valid only if the signatories exactly match the owners of record, as reflected by the county records, and if the signers of the petition agree to be responsible for the above represented percentage of costs, fees and post-plan depletions from the well(s) identified in this petition. If less than all of the record owners sign this petition, or if someone other than the record owner signs this petition, except as set forth above, the petition will be deemed invalid.

printed 9/27/2016

**PETITION  
TO FORM SPECIAL IMPROVEMENT DISTRICT NO. 6  
OF THE RIO GRANDE WATER CONSERVATION DISTRICT**

We the undersigned by our signatures affixed to this petition do hereby affirm and attest that:

1. (We/I) own an interest in real property that includes a well(s) used in whole or in part for irrigation, commercial, industrial or municipal purposes within the Alamosa-La Jara Response Area of the Rio Grande Decision Support System, or (we/I) represent owners of real property that includes a well(s) used in whole or in part for irrigation commercial, industrial or municipal purposes within the Alamosa-La Jara Response Area of the Rio Grande Decision Support System and (we/I) have the proper legal authority to sign this Petition on the owner's behalf.
2. (We/I) support the formation of Special Improvement District No. 6 and request that the District Court form the Special Improvement District pursuant to the attached Petition and general description of the *conceptual* Plan of Water Management to govern the Special Improvement District.
3. By (my/our) signature hereon (we/I) request that the Rio Grande Water Conservation District petition the District Court to form Special Improvement District No. 6 and include this property within Special Improvement District No. 6.

---

**Special Improvement District Purpose**

The overall purpose of this Subdistrict is to provide a community-oriented water management alternative to individual augmentation plans or state-imposed regulations limiting the use of wells in Water Division No. 3. That is, to provide a mechanism through which a group of well users in the Alamosa-La Jara Response Area can work collaboratively to develop and implement a system of self-regulation using economic-based incentives and other management tools that promote responsible groundwater management and that remedies the injury to senior surface water rights that result from groundwater use from Subdistrict wells. The operation of the Plan will comply with the requirements of SB 04-222, codified at section 37-92-501(4), C.R.S. *The Subdistrict will be financed by reasonable service and user fees, and special assessments on property within the Subdistrict, and the lands petitioned herein will be benefited by the replacement of injurious depletions to senior water rights, as allowed by statute.* We understand that these service and user fees and special assessments on taxable property within the Subdistrict will be required in order to generate sufficient funds to meet the goals and objectives of the Subdistrict. These methods of financing are authorized by the signatures on this petition without further election, pending approval of the Subdistrict Board of Managers.

*As a condition of participation, the Subdistrict will require acceptance of these and other nonmonetary limitations, including limitations on the diversion and use of groundwater, which may be imposed if the Board of Managers determines such limitations necessary to achieve one or more of the Plan objectives. By signing this petition the undersigned agree to accept these limitations if imposed.*

In the event the Subdistrict is unable to achieve one or more of its objectives or comply with other court-imposed or state-imposed requirements, all Landowners may have limitations imposed on the use of their Subdistrict Wells for the diversion of groundwater, including complete curtailment of groundwater withdrawals, through administrative rules and regulations by the State of Colorado.

Participation in the Subdistrict is strictly voluntary. Once land is petitioned into the Subdistrict and the Subdistrict is duly formed by Court order, *the land will remain in the Subdistrict for as long as the Subdistrict is in existence*, even in the event the land is sold or transferred after Subdistrict formation.

The Subdistrict will remain in existence, unless dissolved by appropriate legal action, for so long as the Rio Grande Water Conservation District remains in existence. The conditions described above will run with the ownership of the property described in this Petition.

The legal description of the property that is the subject of this petition is described below. Wells within the proposed Subdistrict that are located on or having legal authority to apply groundwater to this property are listed in Table A.



By (our/my) signature hereon, we attest to (our/my) ownership of the wells and described land (or to our/my legal authority to represent an entity that has ownership of the described land), (I/we) indicate our understanding of the foregoing intentions and purposes of the Subdistrict, and respectfully request that the same be formed pursuant to applicable statutes by the District Court. The Subdistrict's water management plan will be monitored and updated to respond to changes in climatic or hydrologic conditions or new information from bona fide studies or models.

Name(s): PRICE WADE R & AMY C  
Signature Wade R Price 2/20/17  
Signature Amy C Price 2/20/17  
Signature \_\_\_\_\_

Address P O BOX 29; ALAMOSA, CO 81101

Parcel 528530103001: FR NE4 28-38-10 33.22AC M/L KNOWN AS TR 1 BURRIS DIV OF LAND PLAT REC #280192 11-6-96 JWD B 528 P 315 10-2-95 as referenced on Book \_\_\_\_\_, Page \_\_\_\_\_ and/or Reception # \_\_\_\_\_ (ALAMOSA County) 34.22 total acres

Table A

WDID	Structure Name	Permit	Percent Responsibility	List Any Additional Well Owners
2011904	W2070 WELL NO 01	22468-FR	50	

As the circulator of this petition, I attest that each of the signatories hereon was provided with a copy of the Subdistrict conceptual Plan of Water Management and a copy of the Subdistrict Petition for Establishment describing in greater detail the background and basis for the formation of the Subdistrict and that the signatories on this petition were subscribed before me voluntarily and with knowledge of the purposes for the formation of the Subdistrict.

Rose Vanderpool  
Printed Name of Circulator  
Signature  
Date 2/21/17

\*The legally authorized representatives must execute petitions on behalf of Corporations, Limited Partnerships, LLC's, LLP's, etc. A person signing the petition on behalf of any Corporation, Limited Partnership, LLC, LLP, etc. must present an affidavit attesting to the approval of the petition by the entity's Board of Directors, President, CEO, or other authorized officer(s).

\*\*This petition must be executed by all record owners of the described property. Petitions will be compared against the records on file with Alamosa, Conejos and Rio Grande Counties and will be deemed valid only if the signatories exactly match the owners of record, as reflected by the county records, and if the signers of the petition agree to be responsible for the above represented percentage of costs, fees and post-plan depletions from the well(s) identified in this petition. If less than all of the record owners sign this petition, or if someone other than the record owner signs this petition, except as set forth above, the petition will be deemed invalid.

printed 2/16/2017

280192

**PETITION  
TO FORM SPECIAL IMPROVEMENT DISTRICT NO. 6  
OF THE RIO GRANDE WATER CONSERVATION DISTRICT**

We the undersigned by our signatures affixed to this petition do hereby affirm and attest that:

1. (We/I) own an interest in real property that includes a well(s) used in whole or in part for irrigation, commercial, industrial or municipal purposes within the Alamosa-La Jara Response Area of the Rio Grande Decision Support System, or (we/I) represent owners of real property that includes a well(s) used in whole or in part for irrigation commercial, industrial or municipal purposes within the Alamosa-La Jara Response Area of the Rio Grande Decision Support System and (we/I) have the proper legal authority to sign this Petition on the owner's behalf.
2. (We/I) support the formation of Special Improvement District No. 6 and request that the District Court form the Special Improvement District pursuant to the attached Petition and general description of the *conceptual* Plan of Water Management to govern the Special Improvement District.
3. By (my/our) signature hereon (we/I) request that the Rio Grande Water Conservation District petition the District Court to form Special Improvement District No. 6 and include this property within Special Improvement District No. 6.

**Special Improvement District Purpose**

The overall purpose of this Subdistrict is to provide a community-oriented water management alternative to individual augmentation plans or state-imposed regulations limiting the use of wells in Water Division No. 3. That is, to provide a mechanism through which a group of well users in the Alamosa-La Jara Response Area can work collaboratively to develop and implement a system of self-regulation using economic-based incentives and other management tools that promote responsible groundwater management and that remedies the injury to senior surface water rights that result from groundwater use from Subdistrict wells. The operation of the Plan will comply with the requirements of SB 04-222, codified at section 37-92-501(4), C.R.S. *The Subdistrict will be financed by reasonable service and user fees, and special assessments on property within the Subdistrict, and the lands petitioned herein will be benefited by the replacement of injurious depletions to senior water rights, as allowed by statute.* We understand that these service and user fees and special assessments on taxable property within the Subdistrict will be required in order to generate sufficient funds to meet the goals and objectives of the Subdistrict. These methods of financing are authorized by the signatures on this petition without further election, pending approval of the Subdistrict Board of Managers.

*As a condition of participation, the Subdistrict will require acceptance of these and other nonmonetary limitations, including limitations on the diversion and use of groundwater, which may be imposed if the Board of Managers determines such limitations necessary to achieve one or more of the Plan objectives. By signing this petition the undersigned agree to accept these limitations if imposed.*

In the event the Subdistrict is unable to achieve one or more of its objectives or comply with other court-imposed or state-imposed requirements, all Landowners may have limitations imposed on the use of their Subdistrict Wells for the diversion of groundwater, including complete curtailment of groundwater withdrawals, through administrative rules and regulations by the State of Colorado.

Participation in the Subdistrict is strictly voluntary. Once land is petitioned into the Subdistrict and the Subdistrict is duly formed by Court order, *the land will remain in the Subdistrict for as long as the Subdistrict is in existence*, even in the event the land is sold or transferred after Subdistrict formation.

The Subdistrict will remain in existence, unless dissolved by appropriate legal action, for so long as the Rio Grande Water Conservation District remains in existence. The conditions described above will run with the ownership of the property described in this Petition.

The legal description of the property that is the subject of this petition is described below. Wells within the proposed Subdistrict that are located on or having legal authority to apply groundwater to this property are listed in Table A.

Farm Plan # 401570

Petition No 528533012002

By (our/my) signature hereon, we attest to (our/my) ownership of the wells and described land (or to our/my legal authority to represent an entity that has ownership of the described land), (I/we) indicate our understanding of the foregoing intentions and purposes of the Subdistrict, and respectfully request that the same be formed pursuant to applicable statutes by the District Court. The Subdistrict's water management plan will be monitored and updated to respond to changes in climatic or hydrologic conditions or new information from *bona fide* studies or models.

Name(s): \_\_\_\_\_ Date \_\_\_\_\_

SILVER LAKE AT 326 RIVERWOOD LLC Signature Sharon L. Shigbt 2-27-17

Signature [Signature] 2-27-17

Signature \_\_\_\_\_

Address 326 RIVERWOOD; ALAMOSA, CO 81101

Parcel 528533012002: LAKE AT RIVERWOOD ESTATES TR 1 DIVISION OF LAND 9.854AC M/L LAKE SITE PLAT REC #286238 1-28-98 WD REC #312837 3-13-03 as referenced on Book \_\_\_\_\_ Page \_\_\_\_\_ and/or Reception # \_\_\_\_\_ (ALAMOSA County) total acres

**Table A**

WDID	Structure Name	Permit	Percent Responsibility	List Any Additional Well Owners
2013846	2000CW006 WELL NO 3R	54245-A	100	

As the circulator of this petition, I attest that each of the signatories hereon was provided with a copy of the Subdistrict conceptual Plan of Water Management and a copy of the Subdistrict Petition for Establishment describing in greater detail the background and basis for the formation of the Subdistrict and that the signatories on this petition were subscribed before me voluntarily and with knowledge of the purposes for the formation of the Subdistrict.

Printed Name of Circulator \_\_\_\_\_ Signature \_\_\_\_\_ Date \_\_\_\_\_

\*The legally authorized representatives must execute petitions on behalf of Corporations, Limited Partnerships, LLC's, LLP's, etc. A person signing the petition on behalf of any Corporation, Limited Partnership, LLC, LLP, etc. must present an affidavit attesting to the approval of the petition by the entity's Board of Directors, President, CEO, or other authorized officer(s).

\*\*This petition must be executed by all record owners of the described property. Petitions will be compared against the records on file with Alamosa, Conejos and Rio Grande Counties and will be deemed valid only if the signatories exactly match the owners of record, as reflected by the county records, and if the signers of the petition agree to be responsible for the above represented percentage of costs, fees and post-plan depletions from the well(s) identified in this petition. If less than all of the record owners sign this petition, or if someone other than the record owner signs this petition, except as set forth above, the petition will be deemed invalid.

printed 2/27/2017

**PETITION**  
**TO FORM SPECIAL IMPROVEMENT DISTRICT NO. 6**  
**OF THE RIO GRANDE WATER CONSERVATION DISTRICT**

---

We the undersigned by our signatures affixed to this petition do hereby affirm and attest that:

1. (We/I) own an interest in real property that includes a well(s) used in whole or in part for irrigation, commercial, industrial or municipal purposes within the Alamosa-La Jara Response Area of the Rio Grande Decision Support System, or (we/I) represent owners of real property that includes a well(s) used in whole or in part for irrigation commercial, industrial or municipal purposes within the Alamosa-La Jara Response Area of the Rio Grande Decision Support System and (we/I) have the proper legal authority to sign this Petition on the owner's behalf.
  2. (We/I) support the formation of Special Improvement District No. 6 and request that the District Court form the Special Improvement District pursuant to the attached Petition and general description of the *conceptual* Plan of Water Management to govern the Special Improvement District.
  3. By (my/our) signature hereon (we/I) request that the Rio Grande Water Conservation District petition the District Court to form Special Improvement District No. 6 and include this property within Special Improvement District No. 6.
- 

**Special Improvement District Purpose**

The overall purpose of this Subdistrict is to provide a community-oriented water management alternative to individual augmentation plans or state-imposed regulations limiting the use of wells in Water Division No. 3. That is, to provide a mechanism through which a group of well users in the Alamosa-La Jara Response Area can work collaboratively to develop and implement a system of self-regulation using economic-based incentives and other management tools that promote responsible groundwater management and that remedies the injury to senior surface water rights that result from groundwater use from Subdistrict wells. The operation of the Plan will comply with the requirements of SB 04-222, codified at section 37-92-501(4), C.R.S. **The Subdistrict will be financed by reasonable service and user fees, and special assessments on property within the Subdistrict, and the lands petitioned herein will be benefited by the replacement of injurious depletions to senior water rights, as allowed by statute.** We understand that these service and user fees and special assessments on taxable property within the Subdistrict will be required in order to generate sufficient funds to meet the goals and objectives of the Subdistrict. These methods of financing are authorized by the signatures on this petition without further election, pending approval of the Subdistrict Board of Managers.

**As a condition of participation, the Subdistrict will require acceptance of these and other nonmonetary limitations, including limitations on the diversion and use of groundwater, which may be imposed if the Board of Managers determines such limitations necessary to achieve one or more of the Plan objectives. By signing this petition the undersigned agree to accept these limitations if imposed.**

In the event the Subdistrict is unable to achieve one or more of its objectives or comply with other court-imposed or state-imposed requirements, all Landowners may have limitations imposed on the use of their Subdistrict Wells for the diversion of groundwater, including complete curtailment of groundwater withdrawals, through administrative rules and regulations by the State of Colorado.

Participation in the Subdistrict is strictly voluntary. Once land is petitioned into the Subdistrict and the Subdistrict is duly formed by Court order, ***the land will remain in the Subdistrict for as long as the Subdistrict is in existence***, even in the event the land is sold or transferred after Subdistrict formation.

The Subdistrict will remain in existence, unless dissolved by appropriate legal action, for so long as the Rio Grande Water Conservation District remains in existence. The conditions described above will run with the ownership of the property described in this Petition.

The legal description of the property that is the subject of this petition is described below. Wells within the proposed Subdistrict that are located on or having legal authority to apply groundwater to this property are listed in Table A.

By (our/my) signature hereon, we attest to (our/my) ownership of the wells and described land (or to our/my legal authority to represent an entity that has ownership of the described land), (I/we) indicate our understanding of the foregoing intentions and purposes of the Subdistrict, and respectfully request that the same be formed pursuant to applicable statutes by the District Court. The Subdistrict's water management plan will be monitored and updated to respond to changes in climatic or hydrologic conditions or new information from *bona fide* studies or models.

Name(s): \_\_\_\_\_ Date \_\_\_\_\_

JONES LLOYD ELDON SR TRUSTEE Signature Margaret J. Jones 3/15/17

LLOYD ELDON JONES SR TRUST Signature \_\_\_\_\_

Signature \_\_\_\_\_

Address 5895 STATE HWY 17; ALAMOSA, CO 81101

Parcel 528534400238: TR OF LAND IN SE4 34-38-10 145.42AC M/L AS PLATTED ON JONES DIV OF LAND PLAT KNOWN AS TR 1 BSD REC #288303 3-17-98 as referenced on Book \_\_\_\_\_, Page \_\_\_\_\_ and/or Reception # \_\_\_\_\_ . (ALAMOSA County) 145.41 total acres

**Table A**

WDID	Structure Name	Permit	Percent Responsibility	List Any Additional Well Owners
2012069	W2206 WELL NO 05	14038-R	100	

As the circulator of this petition, I attest that each of the signatories hereon was provided with a copy of the Subdistrict conceptual Plan of Water Management and a copy of the Subdistrict Petition for Establishment describing in greater detail the background and basis for the formation of the Subdistrict and that the signatories on this petition were subscribed before me voluntarily and with knowledge of the purposes for the formation of the Subdistrict.

Printed Name of Circulator

Signature

Date

\*The legally authorized representatives must execute petitions on behalf of Corporations, Limited Partnerships, LLC's, LLP's, etc. A person signing the petition on behalf of any Corporation, Limited Partnership, LLC, LLP, etc. must present an affidavit attesting to the approval of the petition by the entity's Board of Directors, President, CEO, or other authorized officer(s).

\*\*This petition must be executed by all record owners of the described property. Petitions will be compared against the records on file with Alamosa, Conejos and Rio Grande Counties and will be deemed valid only if the signatories exactly match the owners of record, as reflected by the county records, and if the signers of the petition agree to be responsible for the above represented percentage of costs, fees and post-plan depletions from the well(s) identified in this petition. If less than all of the record owners sign this petition, or if someone other than the record owner signs this petition, except as set forth above, the petition will be deemed invalid.

printed 3/15/2017

**PETITION  
TO FORM SPECIAL IMPROVEMENT DISTRICT NO. 6  
OF THE RIO GRANDE WATER CONSERVATION DISTRICT**

---

We the undersigned by our signatures affixed to this petition do hereby affirm and attest that:

1. (We/I) own an interest in real property that includes a well(s) used in whole or in part for irrigation, commercial, industrial or municipal purposes within the Alamosa-La Jara Response Area of the Rio Grande Decision Support System, or (we/I) represent owners of real property that includes a well(s) used in whole or in part for irrigation commercial, industrial or municipal purposes within the Alamosa-La Jara Response Area of the Rio Grande Decision Support System and (we/I) have the proper legal authority to sign this Petition on the owner's behalf.
2. (We/I) support the formation of Special Improvement District No. 6 and request that the District Court form the Special Improvement District pursuant to the attached Petition and general description of the *conceptual* Plan of Water Management to govern the Special Improvement District.
3. By (my/our) signature hereon (we/I) request that the Rio Grande Water Conservation District petition the District Court to form Special Improvement District No. 6 and include this property within Special Improvement District No. 6.

---

**Special Improvement District Purpose**

The overall purpose of this Subdistrict is to provide a community-oriented water management alternative to individual augmentation plans or state-imposed regulations limiting the use of wells in Water Division No. 3. That is, to provide a mechanism through which a group of well users in the Alamosa-La Jara Response Area can work collaboratively to develop and implement a system of self-regulation using economic-based incentives and other management tools that promote responsible groundwater management and that remedies the injury to senior surface water rights that result from groundwater use from Subdistrict wells. The operation of the Plan will comply with the requirements of SB 04-222, codified at section 37-92-501(4), C.R.S. **The Subdistrict will be financed by reasonable service and user fees, and special assessments on property within the Subdistrict, and the lands petitioned herein will be benefited by the replacement of injurious depletions to senior water rights, as allowed by statute.** We understand that these service and user fees and special assessments on taxable property within the Subdistrict will be required in order to generate sufficient funds to meet the goals and objectives of the Subdistrict. These methods of financing are authorized by the signatures on this petition without further election, pending approval of the Subdistrict Board of Managers.

**As a condition of participation, the Subdistrict will require acceptance of these and other nonmonetary limitations, including limitations on the diversion and use of groundwater, which may be imposed if the Board of Managers determines such limitations necessary to achieve one or more of the Plan objectives. By signing this petition the undersigned agree to accept these limitations if imposed.**

In the event the Subdistrict is unable to achieve one or more of its objectives or comply with other court-imposed or state-imposed requirements, all Landowners may have limitations imposed on the use of their Subdistrict Wells for the diversion of groundwater, including complete curtailment of groundwater withdrawals, through administrative rules and regulations by the State of Colorado.

Participation in the Subdistrict is strictly voluntary. Once land is petitioned into the Subdistrict and the Subdistrict is duly formed by Court order, ***the land will remain in the Subdistrict for as long as the Subdistrict is in existence***, even in the event the land is sold or transferred after Subdistrict formation.

The Subdistrict will remain in existence, unless dissolved by appropriate legal action, for so long as the Rio Grande Water Conservation District remains in existence. The conditions described above will run with the ownership of the property described in this Petition.

The legal description of the property that is the subject of this petition is described below. Wells within the proposed Subdistrict that are located on or having legal authority to apply groundwater to this property are listed in Table A.



Farm Plan # 400480

Petition No 528722300235

By (our/my) signature hereon, we attest to (our/my) ownership of the wells and described land (or to our/my legal authority to represent an entity that has ownership of the described land), (I/we) indicate our understanding of the foregoing intentions and purposes of the Subdistrict, and respectfully request that the same be formed pursuant to applicable statutes by the District Court. The Subdistrict's water management plan will be monitored and updated to respond to changes in climatic or hydrologic conditions or new information from *bona fide* studies or models.

Name(s): \_\_\_\_\_ Date \_\_\_\_\_

RUTGERS JAMES G & Signature [Signature] 12/20/16

RUTGERS GINA B Signature [Signature] 12/20/16

Signature \_\_\_\_\_

Address 1255 HWY 17; ALAMOSA, CO 81101

Parcel 528722300235: FR S2 22-38-9 315 AC EXC BEG AT W4 COR SEC 22 TH N 88DEG 10'34" E ALONG E-W CTRLN SEC 22 734' TO POB TH CONT N 88DEG 10'34" E 280.95 TH S 03DEG 30'00" E 310.23' TH S 88DEG 10'34" W 280.95' THN 03DEG 30'00 W 310.23' TO as referenced on Book \_\_\_\_\_, Page \_\_\_\_\_ and/or Reception # \_\_\_\_\_ . (ALAMOSA County) 315 total acres

**Table A**

WDID	Structure Name	Permit	Percent Responsibility	List Any Additional Well Owners
2005020	W1159 WELL NO 01	6734-R	100	

As the circulator of this petition, I attest that each of the signatories hereon was provided with a copy of the Subdistrict conceptual Plan of Water Management and a copy of the Subdistrict Petition for Establishment describing in greater detail the background and basis for the formation of the Subdistrict and that the signatories on this petition were subscribed before me voluntarily and with knowledge of the purposes for the formation of the Subdistrict.

Printed Name of Circulator \_\_\_\_\_ Signature \_\_\_\_\_ Date \_\_\_\_\_

\*The legally authorized representatives must execute petitions on behalf of Corporations, Limited Partnerships, LLC's, LLP's, etc. A person signing the petition on behalf of any Corporation, Limited Partnership, LLC, LLP, etc. must present an affidavit attesting to the approval of the petition by the entity's Board of Directors, President, CEO, or other authorized officer(s).

\*\*This petition must be executed by all record owners of the described property. Petitions will be compared against the records on file with Alamosa, Conejos and Rio Grande Counties and will be deemed valid only if the signatories exactly match the owners of record, as reflected by the county records, and if the signers of the petition agree to be responsible for the above represented percentage of costs, fees and post-plan depletions from the well(s) identified in this petition. If less than all of the record owners sign this petition, or if someone other than the record owner signs this petition, except as set forth above, the petition will be deemed invalid.

printed 12/9/2016

**PETITION  
TO FORM SPECIAL IMPROVEMENT DISTRICT NO. 6  
OF THE RIO GRANDE WATER CONSERVATION DISTRICT**

We the undersigned by our signatures affixed to this petition do hereby affirm and attest that:

1. (We/I) own an interest in real property that includes a well(s) used in whole or in part for irrigation, commercial, industrial or municipal purposes within the Alamosa-La Jara Response Area of the Rio Grande Decision Support System, or (we/I) represent owners of real property that includes a well(s) used in whole or in part for irrigation commercial, industrial or municipal purposes within the Alamosa-La Jara Response Area of the Rio Grande Decision Support System and (we/I) have the proper legal authority to sign this Petition on the owner's behalf.
2. (We/I) support the formation of Special Improvement District No. 6 and request that the District Court form the Special Improvement District pursuant to the attached Petition and general description of the *conceptual* Plan of Water Management to govern the Special Improvement District.
3. By (my/our) signature hereon (we/I) request that the Rio Grande Water Conservation District petition the District Court to form Special Improvement District No. 6 and include this property within Special Improvement District No. 6.

**Special Improvement District Purpose**

The overall purpose of this Subdistrict is to provide a community-oriented water management alternative to individual augmentation plans or state-imposed regulations limiting the use of wells in Water Division No. 3. That is, to provide a mechanism through which a group of well users in the Alamosa-La Jara Response Area can work collaboratively to develop and implement a system of self-regulation using economic-based incentives and other management tools that promote responsible groundwater management and that remedies the injury to senior surface water rights that result from groundwater use from Subdistrict wells. The operation of the Plan will comply with the requirements of SB 04-222, codified at section 37-92-501(4), C.R.S. **The Subdistrict will be financed by reasonable service and user fees, and special assessments on property within the Subdistrict, and the lands petitioned herein will be benefited by the replacement of injurious depletions to senior water rights, as allowed by statute.** We understand that these service and user fees and special assessments on taxable property within the Subdistrict will be required in order to generate sufficient funds to meet the goals and objectives of the Subdistrict. These methods of financing are authorized by the signatures on this petition without further election, pending approval of the Subdistrict Board of Managers.

**As a condition of participation, the Subdistrict will require acceptance of these and other nonmonetary limitations, including limitations on the diversion and use of groundwater, which may be imposed if the Board of Managers determines such limitations necessary to achieve one or more of the Plan objectives. By signing this petition the undersigned agree to accept these limitations if imposed.**

In the event the Subdistrict is unable to achieve one or more of its objectives or comply with other court-imposed or state-imposed requirements, all Landowners may have limitations imposed on the use of their Subdistrict Wells for the diversion of groundwater, including complete curtailment of groundwater withdrawals, through administrative rules and regulations by the State of Colorado.

Participation in the Subdistrict is strictly voluntary. Once land is petitioned into the Subdistrict and the Subdistrict is duly formed by Court order, ***the land will remain in the Subdistrict for as long as the Subdistrict is in existence***, even in the event the land is sold or transferred after Subdistrict formation.

The Subdistrict will remain in existence, unless dissolved by appropriate legal action, for so long as the Rio Grande Water Conservation District remains in existence. The conditions described above will run with the ownership of the property described in this Petition.

The legal description of the property that is the subject of this petition is described below. Wells within the proposed Subdistrict that are located on or having legal authority to apply groundwater to this property are listed in Table A.



Farm Plan # 402090

Petition No 528732100088

By (our/my) signature hereon, we attest to (our/my) ownership of the wells and described land (or to our/my legal authority to represent an entity that has ownership of the described land), (I/we) indicate our understanding of the foregoing intentions and purposes of the Subdistrict, and respectfully request that the same be formed pursuant to applicable statutes by the District Court. The Subdistrict's water management plan will be monitored and updated to respond to changes in climatic or hydrologic conditions or new information from *bona fide* studies or models.

Name(s): \_\_\_\_\_

MALOUFF JOHN & SABINA ANN

Signature \_\_\_\_\_

*John Malouff*

Date

5-26-17

Signature \_\_\_\_\_

*Sabina Ann Malouff*

5-26-17

Signature \_\_\_\_\_

Address 5660 E HWY 160; MONTE VISTA, CO 81144

Parcel 528732100088: ALL 32-38-9 640AC EXC 3/4 INT M/RTS SW4 33-38-9 160AC EXC 3/4 INT M/RTS QCD REC #348944 04-27-12 as referenced on Book \_\_\_\_\_, Page \_\_\_\_\_ and/or Reception # \_\_\_\_\_ (ALAMOSA County) 800 total acres

**Table A**

WDID	Structure Name	Permit	Percent Responsibility	List Any Additional Well Owners
2011741	W1976 WELL NO 05	10421-F	100	

As the circulator of this petition, I attest that each of the signatories hereon was provided with a copy of the Subdistrict conceptual Plan of Water Management and a copy of the Subdistrict Petition for Establishment describing in greater detail the background and basis for the formation of the Subdistrict and that the signatories on this petition were subscribed before me voluntarily and with knowledge of the purposes for the formation of the Subdistrict.

Printed Name of Circulator \_\_\_\_\_

Signature \_\_\_\_\_

Date \_\_\_\_\_

\*The legally authorized representatives must execute petitions on behalf of Corporations, Limited Partnerships, LLC's, LLP's, etc. A person signing the petition on behalf of any Corporation, Limited Partnership, LLC, LLP, etc. must present an affidavit attesting to the approval of the petition by the entity's Board of Directors, President, CEO, or other authorized officer(s).

\*\*This petition must be executed by all record owners of the described property. Petitions will be compared against the records on file with Alamosa, Conejos and Rio Grande Counties and will be deemed valid only if the signatories exactly match the owners of record, as reflected by the county records, and if the signers of the petition agree to be responsible for the above represented percentage of costs, fees and post-plan depletions from the well(s) identified in this petition. If less than all of the record owners sign this petition, or if someone other than the record owner signs this petition, except as set forth above, the petition will be deemed invalid.

printed 5/26/2017

**PETITION  
TO FORM SPECIAL IMPROVEMENT DISTRICT NO. 6  
OF THE RIO GRANDE WATER CONSERVATION DISTRICT**

---

We the undersigned by our signatures affixed to this petition do hereby affirm and attest that:

1. (We/I) own an interest in real property that includes a well(s) used in whole or in part for irrigation, commercial, industrial or municipal purposes within the Alamosa-La Jara Response Area of the Rio Grande Decision Support System, or (we/I) represent owners of real property that includes a well(s) used in whole or in part for irrigation commercial, industrial or municipal purposes within the Alamosa-La Jara Response Area of the Rio Grande Decision Support System and (we/I) have the proper legal authority to sign this Petition on the owner's behalf.
2. (We/I) support the formation of Special Improvement District No. 6 and request that the District Court form the Special Improvement District pursuant to the attached Petition and general description of the *conceptual* Plan of Water Management to govern the Special Improvement District.
3. By (my/our) signature hereon (we/I) request that the Rio Grande Water Conservation District petition the District Court to form Special Improvement District No. 6 and include this property within Special Improvement District No. 6.

---

**Special Improvement District Purpose**

The overall purpose of this Subdistrict is to provide a community-oriented water management alternative to individual augmentation plans or state-imposed regulations limiting the use of wells in Water Division No. 3. That is, to provide a mechanism through which a group of well users in the Alamosa-La Jara Response Area can work collaboratively to develop and implement a system of self-regulation using economic-based incentives and other management tools that promote responsible groundwater management and that remedies the injury to senior surface water rights that result from groundwater use from Subdistrict wells. The operation of the Plan will comply with the requirements of SB 04-222, codified at section 37-92-501(4), C.R.S. **The Subdistrict will be financed by reasonable service and user fees, and special assessments on property within the Subdistrict, and the lands petitioned herein will be benefited by the replacement of injurious depletions to senior water rights, as allowed by statute.** We understand that these service and user fees and special assessments on taxable property within the Subdistrict will be required in order to generate sufficient funds to meet the goals and objectives of the Subdistrict. These methods of financing are authorized by the signatures on this petition without further election, pending approval of the Subdistrict Board of Managers.

**As a condition of participation, the Subdistrict will require acceptance of these and other nonmonetary limitations, including limitations on the diversion and use of groundwater, which may be imposed if the Board of Managers determines such limitations necessary to achieve one or more of the Plan objectives. By signing this petition the undersigned agree to accept these limitations if imposed.**

In the event the Subdistrict is unable to achieve one or more of its objectives or comply with other court-imposed or state-imposed requirements, all Landowners may have limitations imposed on the use of their Subdistrict Wells for the diversion of groundwater, including complete curtailment of groundwater withdrawals, through administrative rules and regulations by the State of Colorado.

Participation in the Subdistrict is strictly voluntary. Once land is petitioned into the Subdistrict and the Subdistrict is duly formed by Court order, ***the land will remain in the Subdistrict for as long as the Subdistrict is in existence***, even in the event the land is sold or transferred after Subdistrict formation.

The Subdistrict will remain in existence, unless dissolved by appropriate legal action, for so long as the Rio Grande Water Conservation District remains in existence. The conditions described above will run with the ownership of the property described in this Petition.

The legal description of the property that is the subject of this petition is described below. Wells within the proposed Subdistrict that are located on or having legal authority to apply groundwater to this property are listed in Table A.

By (our/my) signature hereon, we attest to (our/my) ownership of the wells and described land (or to our/my legal authority to represent an entity that has ownership of the described land), (I/we) indicate our understanding of the foregoing intentions and purposes of the Subdistrict, and respectfully request that the same be formed pursuant to applicable statutes by the District Court. The Subdistrict's water management plan will be monitored and updated to respond to changes in climatic or hydrologic conditions or new information from *bona fide* studies or models.

Name(s): \_\_\_\_\_ Date \_\_\_\_\_  
ZIEGLER FAMILY TRUST Signature Harold L Ziegler 3-7-17  
UNDER THE ZIEGLER LIVING TRUST Signature \_\_\_\_\_  
 Signature \_\_\_\_\_

Address 5095 RD 103 SO; ALAMOSA, CO 81101

Parcel 528734200106: NW4 34-38-9 326.86AC M/L EXC TR COMM 30' E & 1665' SOF NW COR SEC 34 TH E 297' TH S 445' TH W 297' TH N 445' TO POB PLUS SE4 34-38-9 EXC TR BEG AT PT ON N LINE SE4 SEC 34 THAT IS as referenced on Book \_\_\_\_\_, Page \_\_\_\_\_ and/or Reception # \_\_\_\_\_ (ALAMOSA County) 326.86 total acres

**Table A**

WDID	Structure Name	Permit	Percent Responsibility	List Any Additional Well Owners
2013872	00CW0024 WELL NO 1R	7316-RR	100	

As the circulator of this petition, I attest that each of the signatories hereon was provided with a copy of the Subdistrict conceptual Plan of Water Management and a copy of the Subdistrict Petition for Establishment describing in greater detail the background and basis for the formation of the Subdistrict and that the signatories on this petition were subscribed before me voluntarily and with knowledge of the purposes for the formation of the Subdistrict.

Printed Name of Circulator \_\_\_\_\_ Signature \_\_\_\_\_ Date \_\_\_\_\_

\*The legally authorized representatives must execute petitions on behalf of Corporations, Limited Partnerships, LLC's, LLP's, etc. A person signing the petition on behalf of any Corporation, Limited Partnership, LLC, LLP, etc. must present an affidavit attesting to the approval of the petition by the entity's Board of Directors, President, CEO, or other authorized officer(s).

\*\*This petition must be executed by all record owners of the described property. Petitions will be compared against the records on file with Alamosa, Conejos and Rio Grande Counties and will be deemed valid only if the signatories exactly match the owners of record, as reflected by the county records, and if the signers of the petition agree to be responsible for the above represented percentage of costs, fees and post-plan depletions from the well(s) identified in this petition. If less than all of the record owners sign this petition, or if someone other than the record owner signs this petition, except as set forth above, the petition will be deemed invalid.

printed 3/1/2017

**PETITION**  
**TO FORM SPECIAL IMPROVEMENT DISTRICT NO. 6**  
**OF THE RIO GRANDE WATER CONSERVATION DISTRICT**

---

We the undersigned by our signatures affixed to this petition do hereby affirm and attest that:

1. (We/I) own an interest in real property that includes a well(s) used in whole or in part for irrigation, commercial, industrial or municipal purposes within the Alamosa-La Jara Response Area of the Rio Grande Decision Support System, or (we/I) represent owners of real property that includes a well(s) used in whole or in part for irrigation commercial, industrial or municipal purposes within the Alamosa-La Jara Response Area of the Rio Grande Decision Support System and (we/I) have the proper legal authority to sign this Petition on the owner's behalf.
2. (We/I) support the formation of Special Improvement District No. 6 and request that the District Court form the Special Improvement District pursuant to the attached Petition and general description of the *conceptual* Plan of Water Management to govern the Special Improvement District.
3. By (my/our) signature hereon (we/I) request that the Rio Grande Water Conservation District petition the District Court to form Special Improvement District No. 6 and include this property within Special Improvement District No. 6.

---

**Special Improvement District Purpose**

The overall purpose of this Subdistrict is to provide a community-oriented water management alternative to individual augmentation plans or state-imposed regulations limiting the use of wells in Water Division No. 3. That is, to provide a mechanism through which a group of well users in the Alamosa-La Jara Response Area can work collaboratively to develop and implement a system of self-regulation using economic-based incentives and other management tools that promote responsible groundwater management and that remedies the injury to senior surface water rights that result from groundwater use from Subdistrict wells. The operation of the Plan will comply with the requirements of SB 04-222, codified at section 37-92-501(4), C.R.S. **The Subdistrict will be financed by reasonable service and user fees, and special assessments on property within the Subdistrict, and the lands petitioned herein will be benefited by the replacement of injurious depletions to senior water rights, as allowed by statute.** We understand that these service and user fees and special assessments on taxable property within the Subdistrict will be required in order to generate sufficient funds to meet the goals and objectives of the Subdistrict. These methods of financing are authorized by the signatures on this petition without further election, pending approval of the Subdistrict Board of Managers.

**As a condition of participation, the Subdistrict will require acceptance of these and other nonmonetary limitations, including limitations on the diversion and use of groundwater, which may be imposed if the Board of Managers determines such limitations necessary to achieve one or more of the Plan objectives. By signing this petition the undersigned agree to accept these limitations if imposed.**

In the event the Subdistrict is unable to achieve one or more of its objectives or comply with other court-imposed or state-imposed requirements, all Landowners may have limitations imposed on the use of their Subdistrict Wells for the diversion of groundwater, including complete curtailment of groundwater withdrawals, through administrative rules and regulations by the State of Colorado.

Participation in the Subdistrict is strictly voluntary. Once land is petitioned into the Subdistrict and the Subdistrict is duly formed by Court order, ***the land will remain in the Subdistrict for as long as the Subdistrict is in existence***, even in the event the land is sold or transferred after Subdistrict formation.

The Subdistrict will remain in existence, unless dissolved by appropriate legal action, for so long as the Rio Grande Water Conservation District remains in existence. The conditions described above will run with the ownership of the property described in this Petition.

The legal description of the property that is the subject of this petition is described below. Wells within the proposed Subdistrict that are located on or having legal authority to apply groundwater to this property are listed in Table A.

Farm Plan # 401610

Petition No 528734300094

By (our/my) signature hereon, we attest to (our/my) ownership of the wells and described land (or to our/my legal authority to represent an entity that has ownership of the described land), (I/we) indicate our understanding of the foregoing intentions and purposes of the Subdistrict, and respectfully request that the same be formed pursuant to applicable statutes by the District Court. The Subdistrict's water management plan will be monitored and updated to respond to changes in climatic or hydrologic conditions or new information from *bona fide* studies or models.

Name(s): \_\_\_\_\_ Date \_\_\_\_\_

ZIEGLER FAMILY TRUST Signature Harold L Ziegler 2-2-17

UNDER THE ZIEGLER LIVING TRUST Signature \_\_\_\_\_

Signature \_\_\_\_\_

Address 5095 RD 103 SOUTH; ALAMOSA, CO 81101

Parcel 528734300094: W2SW4 & W 1122' OF E2SW4 34-38-9 148AC BSD REC #315720 12-23-04 as referenced on Book \_\_\_\_\_, Page \_\_\_\_\_ and/or Reception # \_\_\_\_\_ (ALAMOSA County) 148 total acres

**Table A**

WDID	Structure Name	Permit	Percent Responsibility	List Any Additional Well Owners
2013872	00CW0024 WELL NO 1R	7316-RR	0	

As the circulator of this petition, I attest that each of the signatories hereon was provided with a copy of the Subdistrict conceptual Plan of Water Management and a copy of the Subdistrict Petition for Establishment describing in greater detail the background and basis for the formation of the Subdistrict and that the signatories on this petition were subscribed before me voluntarily and with knowledge of the purposes for the formation of the Subdistrict.

Printed Name of Circulator \_\_\_\_\_ Signature \_\_\_\_\_ Date \_\_\_\_\_

\*The legally authorized representatives must execute petitions on behalf of Corporations, Limited Partnerships, LLC's, LLP's, etc. A person signing the petition on behalf of any Corporation, Limited Partnership, LLC, LLP, etc. must present an affidavit attesting to the approval of the petition by the entity's Board of Directors, President, CEO, or other authorized officer(s).

\*\*This petition must be executed by all record owners of the described property. Petitions will be compared against the records on file with Alamosa, Conejos and Rio Grande Counties and will be deemed valid only if the signatories exactly match the owners of record, as reflected by the county records, and if the signers of the petition agree to be responsible for the above represented percentage of costs, fees and post-plan depletions from the well(s) identified in this petition. If less than all of the record owners sign this petition, or if someone other than the record owner signs this petition, except as set forth above, the petition will be deemed invalid.

printed 2/28/2017

**PETITION  
TO FORM SPECIAL IMPROVEMENT DISTRICT NO. 6  
OF THE RIO GRANDE WATER CONSERVATION DISTRICT**

---

We the undersigned by our signatures affixed to this petition do hereby affirm and attest that:

1. (We/I) own an interest in real property that includes a well(s) used in whole or in part for irrigation, commercial, industrial or municipal purposes within the Alamosa-La Jara Response Area of the Rio Grande Decision Support System, or (we/I) represent owners of real property that includes a well(s) used in whole or in part for irrigation commercial, industrial or municipal purposes within the Alamosa-La Jara Response Area of the Rio Grande Decision Support System and (we/I) have the proper legal authority to sign this Petition on the owner's behalf.
2. (We/I) support the formation of Special Improvement District No. 6 and request that the District Court form the Special Improvement District pursuant to the attached Petition and general description of the *conceptual* Plan of Water Management to govern the Special Improvement District.
3. By (my/our) signature hereon (we/I) request that the Rio Grande Water Conservation District petition the District Court to form Special Improvement District No. 6 and include this property within Special Improvement District No. 6.

---

**Special Improvement District Purpose**

The overall purpose of this Subdistrict is to provide a community-oriented water management alternative to individual augmentation plans or state-imposed regulations limiting the use of wells in Water Division No. 3. That is, to provide a mechanism through which a group of well users in the Alamosa-La Jara Response Area can work collaboratively to develop and implement a system of self-regulation using economic-based incentives and other management tools that promote responsible groundwater management and that remedies the injury to senior surface water rights that result from groundwater use from Subdistrict wells. The operation of the Plan will comply with the requirements of SB 04-222, codified at section 37-92-501(4), C.R.S. **The Subdistrict will be financed by reasonable service and user fees, and special assessments on property within the Subdistrict, and the lands petitioned herein will be benefited by the replacement of injurious depletions to senior water rights, as allowed by statute.** We understand that these service and user fees and special assessments on taxable property within the Subdistrict will be required in order to generate sufficient funds to meet the goals and objectives of the Subdistrict. These methods of financing are authorized by the signatures on this petition without further election, pending approval of the Subdistrict Board of Managers.

**As a condition of participation, the Subdistrict will require acceptance of these and other nonmonetary limitations, including limitations on the diversion and use of groundwater, which may be imposed if the Board of Managers determines such limitations necessary to achieve one or more of the Plan objectives. By signing this petition the undersigned agree to accept these limitations if imposed.**

In the event the Subdistrict is unable to achieve one or more of its objectives or comply with other court-imposed or state-imposed requirements, all Landowners may have limitations imposed on the use of their Subdistrict Wells for the diversion of groundwater, including complete curtailment of groundwater withdrawals, through administrative rules and regulations by the State of Colorado.

Participation in the Subdistrict is strictly voluntary. Once land is petitioned into the Subdistrict and the Subdistrict is duly formed by Court order, ***the land will remain in the Subdistrict for as long as the Subdistrict is in existence***, even in the event the land is sold or transferred after Subdistrict formation.

The Subdistrict will remain in existence, unless dissolved by appropriate legal action, for so long as the Rio Grande Water Conservation District remains in existence. The conditions described above will run with the ownership of the property described in this Petition.

The legal description of the property that is the subject of this petition is described below. Wells within the proposed Subdistrict that are located on or having legal authority to apply groundwater to this property are listed in Table A.



Farm Plan # 400780

Petition No 541101102004

By (our/my) signature hereon, we attest to (our/my) ownership of the wells and described land (or to our/my legal authority to represent an entity that has ownership of the described land), (I/we) indicate our understanding of the foregoing intentions and purposes of the Subdistrict, and respectfully request that the same be formed pursuant to applicable statutes by the District Court. The Subdistrict's water management plan will be monitored and updated to respond to changes in climatic or hydrologic conditions or new information from *bona fide* studies or models.

Name(s): \_\_\_\_\_ Date \_\_\_\_\_

SCHNEIDER CURTIS J & Signature Curtis J. Schneider 9/28/17

SCHNEIDER CANDACE G Signature Candace G. Schneider 9-28-17

Signature \_\_\_\_\_

Address 9481 COUNTY ROAD 104 SOUTH; ALAMOSA, CO 81101

Parcel 541101102004: N2N2 23-37-9 EXC A PARCEL IN N2NW4 23-37-9 BEG SW COR OF N2NW4 SEC 23 TH E 430' N 500' W 430' S 500' TO POB 4.94AC AND EXC TRS 1 & 2 & 3 17.23AC HEERSINK SUB EXEMPTION TNA 187.83AC as referenced on Book \_\_\_\_\_, Page \_\_\_\_\_ and/or Reception # \_\_\_\_\_ (ALAMOSA County) 137.83 total acres

**Table A**

WDID	Structure Name	Permit	Percent Responsibility	List Any Additional Well Owners
2008569	W0149 WELL NO 01	20916-R	100	

As the circulator of this petition, I attest that each of the signatories hereon was provided with a copy of the Subdistrict conceptual Plan of Water Management and a copy of the Subdistrict Petition for Establishment describing in greater detail the background and basis for the formation of the Subdistrict and that the signatories on this petition were subscribed before me voluntarily and with knowledge of the purposes for the formation of the Subdistrict.

Printed Name of Circulator \_\_\_\_\_ Signature \_\_\_\_\_ Date \_\_\_\_\_

\*The legally authorized representatives must execute petitions on behalf of Corporations, Limited Partnerships, LLC's, LLP's, etc. A person signing the petition on behalf of any Corporation, Limited Partnership, LLC, LLP, etc. must present an affidavit attesting to the approval of the petition by the entity's Board of Directors, President, CEO, or other authorized officer(s).

\*\*This petition must be executed by all record owners of the described property. Petitions will be compared against the records on file with Alamosa, Conejos and Rio Grande Counties and will be deemed valid only if the signatories exactly match the owners of record, as reflected by the county records, and if the signers of the petition agree to be responsible for the above represented percentage of costs, fees and post-plan depletions from the well(s) identified in this petition. If less than all of the record owners sign this petition, or if someone other than the record owner signs this petition, except as set forth above, the petition will be deemed invalid.

printed 9/28/2017



**PETITION  
TO FORM SPECIAL IMPROVEMENT DISTRICT NO. 6  
OF THE RIO GRANDE WATER CONSERVATION DISTRICT**

---

We the undersigned by our signatures affixed to this petition do hereby affirm and attest that:

1. (We/I) own an interest in real property that includes a well(s) used in whole or in part for irrigation, commercial, industrial or municipal purposes within the Alamosa-La Jara Response Area of the Rio Grande Decision Support System, or (we/I) represent owners of real property that includes a well(s) used in whole or in part for irrigation commercial, industrial or municipal purposes within the Alamosa-La Jara Response Area of the Rio Grande Decision Support System and (we/I) have the proper legal authority to sign this Petition on the owner's behalf.
2. (We/I) support the formation of Special Improvement District No. 6 and request that the District Court form the Special Improvement District pursuant to the attached Petition and general description of the *conceptual* Plan of Water Management to govern the Special Improvement District.
3. By (my/our) signature hereon (we/I) request that the Rio Grande Water Conservation District petition the District Court to form Special Improvement District No. 6 and include this property within Special Improvement District No. 6.

---

**Special Improvement District Purpose**

The overall purpose of this Subdistrict is to provide a community-oriented water management alternative to individual augmentation plans or state-imposed regulations limiting the use of wells in Water Division No. 3. That is, to provide a mechanism through which a group of well users in the Alamosa-La Jara Response Area can work collaboratively to develop and implement a system of self-regulation using economic-based incentives and other management tools that promote responsible groundwater management and that remedies the injury to senior surface water rights that result from groundwater use from Subdistrict wells. The operation of the Plan will comply with the requirements of SB 04-222, codified at section 37-92-501(4), C.R.S. **The Subdistrict will be financed by reasonable service and user fees, and special assessments on property within the Subdistrict, and the lands petitioned herein will be benefited by the replacement of injurious depletions to senior water rights, as allowed by statute.** We understand that these service and user fees and special assessments on taxable property within the Subdistrict will be required in order to generate sufficient funds to meet the goals and objectives of the Subdistrict. These methods of financing are authorized by the signatures on this petition without further election, pending approval of the Subdistrict Board of Managers.

**As a condition of participation, the Subdistrict will require acceptance of these and other nonmonetary limitations, including limitations on the diversion and use of groundwater, which may be imposed if the Board of Managers determines such limitations necessary to achieve one or more of the Plan objectives. By signing this petition the undersigned agree to accept these limitations if imposed.**

In the event the Subdistrict is unable to achieve one or more of its objectives or comply with other court-imposed or state-imposed requirements, all Landowners may have limitations imposed on the use of their Subdistrict Wells for the diversion of groundwater, including complete curtailment of groundwater withdrawals, through administrative rules and regulations by the State of Colorado.

Participation in the Subdistrict is strictly voluntary. Once land is petitioned into the Subdistrict and the Subdistrict is duly formed by Court order, ***the land will remain in the Subdistrict for as long as the Subdistrict is in existence***, even in the event the land is sold or transferred after Subdistrict formation.

The Subdistrict will remain in existence, unless dissolved by appropriate legal action, for so long as the Rio Grande Water Conservation District remains in existence. The conditions described above will run with the ownership of the property described in this Petition.

The legal description of the property that is the subject of this petition is described below. Wells within the proposed Subdistrict that are located on or having legal authority to apply groundwater to this property are listed in Table A.

Farm Plan # 400300

Petition No 541102100008

By (our/my) signature hereon, we attest to (our/my) ownership of the wells and described land (or to our/my legal authority to represent an entity that has ownership of the described land), (I/we) indicate our understanding of the foregoing intentions and purposes of the Subdistrict, and respectfully request that the same be formed pursuant to applicable statutes by the District Court. The Subdistrict's water management plan will be monitored and updated to respond to changes in climatic or hydrologic conditions or new information from *bona fide* studies or models.

Name(s): \_\_\_\_\_ Date \_\_\_\_\_  
BURNS WILLIAM A & PAMELA E Signature William A. Burns 2-27-18  
 Signature Pamela E. Burns 2/27/18  
 Signature \_\_\_\_\_

Address 6251 RD 105 S; ALAMOSA, CO 81101

Parcel 541102100008; NE4 2-37-9 150A SE4 2-37-9 160A JB&S D B 461 P 240 4-19-93 as referenced on Book \_\_\_\_\_, Page \_\_\_\_\_ and/or Reception # \_\_\_\_\_ (ALAMOSA County) 320 total acres

<u>Table A</u>				
<u>WDID</u>	<u>Structure Name</u>	<u>Permit</u>	<u>Percent Responsibility</u>	<u>List Any Additional Well Owners</u>
<u>2010366</u>	<u>W1235 WELL NO 01</u>	<u>12896-R</u>	<u>100</u>	_____

As the circulator of this petition, I attest that each of the signatories hereon was provided with a copy of the Subdistrict conceptual Plan of Water Management and a copy of the Subdistrict Petition for Establishment describing in greater detail the background and basis for the formation of the Subdistrict and that the signatories on this petition were subscribed before me voluntarily and with knowledge of the purposes for the formation of the Subdistrict.

Printed Name of Circulator \_\_\_\_\_ Signature \_\_\_\_\_ Date \_\_\_\_\_

\*The legally authorized representatives must execute petitions on behalf of Corporations, Limited Partnerships, LLC's, LLP's, etc. A person signing the petition on behalf of any Corporation, Limited Partnership, LLC, LLP, etc. must present an affidavit attesting to the approval of the petition by the entity's Board of Directors, President, CEO, or other authorized officer(s).

\*\*This petition must be executed by all record owners of the described property. Petitions will be compared against the records on file with Alamosa, Conejos and Rio Grande Counties and will be deemed valid only if the signatories exactly match the owners of record, as reflected by the county records, and if the signers of the petition agree to be responsible for the above represented percentage of costs, fees and post-plan depletions from the well(s) identified in this petition. If less than all of the record owners sign this petition, or if someone other than the record owner signs this petition, except as set forth above, the petition will be deemed invalid.

*printed 2/26/2018*

**PETITION  
TO FORM SPECIAL IMPROVEMENT DISTRICT NO. 6  
OF THE RIO GRANDE WATER CONSERVATION DISTRICT**

We the undersigned by our signatures affixed to this petition do hereby affirm and attest that:

1. (We/I) own an interest in real property that includes a well(s) used in whole or in part for irrigation, commercial, industrial or municipal purposes within the Alamosa-La Jara Response Area of the Rio Grande Decision Support System, or (we/I) represent owners of real property that includes a well(s) used in whole or in part for irrigation commercial, industrial or municipal purposes within the Alamosa-La Jara Response Area of the Rio Grande Decision Support System and (we/I) have the proper legal authority to sign this Petition on the owner's behalf.

2. (We/I) support the formation of Special Improvement District No. 6 and request that the District Court form the Special Improvement District pursuant to the attached Petition and general description of the *conceptual* Plan of Water Management to govern the Special Improvement District.

3. By (my/our) signature hereon (we/I) request that the Rio Grande Water Conservation District petition the District Court to form Special Improvement District No. 5 and include this property within Special Improvement District No. 6.

---

**Special Improvement District Purpose**

The overall purpose of this Subdistrict is to provide a community-oriented water management alternative to individual augmentation plans or state-imposed regulations limiting the use of wells in Water Division No. 3. That is, to provide a mechanism through which a group of well users in the Alamosa-La Jara Response Area can work collaboratively to develop and implement a system of self-regulation using economic-based incentives and other management tools that promote responsible groundwater management and that remedies the injury to senior surface water rights that result from groundwater use from Subdistrict wells. The operation of the Plan will comply with the requirements of SB 04-222, codified at section 37-92-501(4), C.R.S. *The Subdistrict will be financed by reasonable service and user fees, and special assessments on property within the Subdistrict, and the lands petitioned herein will be benefited by the replacement of injurious depletions to senior water rights, as allowed by statute.* We understand that these service and user fees and special assessments on taxable property within the Subdistrict will be required in order to generate sufficient funds to meet the goals and objectives of the Subdistrict. These methods of financing are authorized by the signatures on this petition without further election, pending approval of the Subdistrict Board of Managers.

*As a condition of participation, the Subdistrict will require acceptance of these and other nonmonetary limitations, including limitations on the diversion and use of groundwater, which may be imposed if the Board of Managers determines such limitations necessary to achieve one or more of the Plan objectives. By signing this petition the undersigned agree to accept these limitations if imposed.*

In the event the Subdistrict is unable to achieve one or more of its objectives or comply with other court-imposed or state-imposed requirements, all Landowners may have limitations imposed on the use of their Subdistrict Wells for the diversion of groundwater, including complete curtailment of groundwater withdrawals, through administrative rules and regulations by the State of Colorado.

Participation in the Subdistrict is strictly voluntary. Once land is petitioned into the Subdistrict and the Subdistrict is duly formed by Court order, *the land will remain in the Subdistrict for as long as the Subdistrict is in existence*, even in the event the land is sold or transferred after Subdistrict formation.

The Subdistrict will remain in existence, unless dissolved by appropriate legal action, for so long as the Rio Grande Water Conservation District remains in existence. The conditions described above will run with the ownership of the property described in this Petition.

The legal description of the property that is the subject of this petition is described below. Wells within the proposed Subdistrict that are located on or having legal authority to apply groundwater to this property are listed in Table A.

Farm Plan # 402340

Petition No 541103300218

By (our/my) signature hereon, we attest to (our/my) ownership of the wells and described land (or to our/my legal authority to represent an entity that has ownership of the described land), (I/we) indicate our understanding of the foregoing intentions and purposes of the Subdistrict, and respectfully request that the same be formed pursuant to applicable statutes by the District Court. The Subdistrict's water management plan will be monitored and updated to respond to changes in climatic or hydrologic conditions or new information from *bona fide* studies or models.

Name(s): \_\_\_\_\_ Signature \_\_\_\_\_ Date 2-16-2018  
WAGNER JAMES J Signature *James J Wagner*  
 \_\_\_\_\_ Signature \_\_\_\_\_  
 \_\_\_\_\_ Signature \_\_\_\_\_

Address 380 SOUTH DIVISION ST, BRAIDWOOD, IL 60408

Parcel 541103300218: S2 3-37-9 320AC M/L EXC 3/4 INT M/RTS WD REC #332298 08-30-07  
as referenced on Book \_\_\_\_\_ Page \_\_\_\_\_ and/or Reception # \_\_\_\_\_ (ALAMOSA County) 320  
total acres

Table A

WDID	Structure Name	Permit	Percent Responsibility	List Any Additional Well Owners
2014462	05CW11 WELL NO 5-R	65967-F	100	

As the circulator of this petition, I attest that each of the signatories hereon was provided with a copy of the Subdistrict conceptual Plan of Water Management and a copy of the Subdistrict Petition for Establishment describing in greater detail the background and basis for the formation of the Subdistrict and that the signatories on this petition were subscribed before me voluntarily and with knowledge of the purposes for the formation of the Subdistrict.

Printed Name of Circulator \_\_\_\_\_ Signature \_\_\_\_\_ Date \_\_\_\_\_

\*The legally authorized representatives must execute petitions on behalf of Corporations, Limited Partnerships, LLC's, LLP's, etc. A person signing the petition on behalf of any Corporation, Limited Partnership, LLC, LLP, etc. must present an affidavit attesting to the approval of the petition by the entity's Board of Directors, President, CEO, or other authorized officer(s).

\*\*This petition must be executed by all record owners of the described property. Petitions will be compared against the records on file with Alamosa, Conejos and Rio Grande Counties and will be deemed valid only if the signatories exactly match the owners of record, as reflected by the county records, and if the signers of the petition agree to be responsible for the above represented percentage of costs, fees and post-plan depletions from the well(s) identified in this petition. If less than all of the record owners sign this petition, or if someone other than the record owner signs this petition, except as set forth above, the petition will be deemed invalid.

printed 2/6/2018

**PETITION  
TO FORM SPECIAL IMPROVEMENT DISTRICT NO. 6  
OF THE RIO GRANDE WATER CONSERVATION DISTRICT**

---

We the undersigned by our signatures affixed to this petition do hereby affirm and attest that:

1. (We/I) own an interest in real property that includes a well(s) used in whole or in part for irrigation, commercial, industrial or municipal purposes within the Alamosa-La Jara Response Area of the Rio Grande Decision Support System, or (we/I) represent owners of real property that includes a well(s) used in whole or in part for irrigation commercial, industrial or municipal purposes within the Alamosa-La Jara Response Area of the Rio Grande Decision Support System and (we/I) have the proper legal authority to sign this Petition on the owner's behalf.
2. (We/I) support the formation of Special Improvement District No. 6 and request that the District Court form the Special Improvement District pursuant to the attached Petition and general description of the *conceptual* Plan of Water Management to govern the Special Improvement District.
3. By (my/our) signature hereon (we/I) request that the Rio Grande Water Conservation District petition the District Court to form Special Improvement District No. 6 and include this property within Special Improvement District No. 6.

---

**Special Improvement District Purpose**

The overall purpose of this Subdistrict is to provide a community-oriented water management alternative to individual augmentation plans or state-imposed regulations limiting the use of wells in Water Division No. 3. That is, to provide a mechanism through which a group of well users in the Alamosa-La Jara Response Area can work collaboratively to develop and implement a system of self-regulation using economic-based incentives and other management tools that promote responsible groundwater management and that remedies the injury to senior surface water rights that result from groundwater use from Subdistrict wells. The operation of the Plan will comply with the requirements of SB 04-222, codified at section 37-92-501(4), C.R.S. **The Subdistrict will be financed by reasonable service and user fees, and special assessments on property within the Subdistrict, and the lands petitioned herein will be benefited by the replacement of injurious depletions to senior water rights, as allowed by statute.** We understand that these service and user fees and special assessments on taxable property within the Subdistrict will be required in order to generate sufficient funds to meet the goals and objectives of the Subdistrict. These methods of financing are authorized by the signatures on this petition without further election, pending approval of the Subdistrict Board of Managers.

**As a condition of participation, the Subdistrict will require acceptance of these and other nonmonetary limitations, including limitations on the diversion and use of groundwater, which may be imposed if the Board of Managers determines such limitations necessary to achieve one or more of the Plan objectives. By signing this petition the undersigned agree to accept these limitations if imposed.**

In the event the Subdistrict is unable to achieve one or more of its objectives or comply with other court-imposed or state-imposed requirements, all Landowners may have limitations imposed on the use of their Subdistrict Wells for the diversion of groundwater, including complete curtailment of groundwater withdrawals, through administrative rules and regulations by the State of Colorado.

Participation in the Subdistrict is strictly voluntary. Once land is petitioned into the Subdistrict and the Subdistrict is duly formed by Court order, ***the land will remain in the Subdistrict for as long as the Subdistrict is in existence***, even in the event the land is sold or transferred after Subdistrict formation.

The Subdistrict will remain in existence, unless dissolved by appropriate legal action, for so long as the Rio Grande Water Conservation District remains in existence. The conditions described above will run with the ownership of the property described in this Petition.

The legal description of the property that is the subject of this petition is described below. Wells within the proposed Subdistrict that are located on or having legal authority to apply groundwater to this property are listed in Table A.

By (our/my) signature hereon, we attest to (our/my) ownership of the wells and described land (or to our/my legal authority to represent an entity that has ownership of the described land), (I/we) indicate our understanding of the foregoing intentions and purposes of the Subdistrict, and respectfully request that the same be formed pursuant to applicable statutes by the District Court. The Subdistrict's water management plan will be monitored and updated to respond to changes in climatic or hydrologic conditions or new information from *bona fide* studies or models.

Name(s):	Signature	Date
<u>FRANCIS ALBERT &amp; KATRINA</u>	<u>Katrina Francis</u>	<u>5/31/17</u>
-	<u>Albert Francis</u>	<u>5-31-17</u>
-	Signature _____	_____

Address 7750 RD 100 SOUTH, ALAMOSA, CO 81101

Parcel 541107300215: A TR OF LAND IN SW4 7-37-9 AS PLATTED ON BUTLER DIV OF LAND PLAT KNOWN AS A FR OF TR 1 BEG AT SW COR TR 1 FROM WHICH THE SW COR BEARS S 45DEG 50'36" W 82.34' TH N 00DEG 13'42" W 783.78' TH N 89DEG as referenced on Book \_\_\_\_\_ Page \_\_\_\_\_ and/or Reception # \_\_\_\_\_ (ALAMOSA County) 66.47 total acres

**Table A**

WDD	Structure Name	Permit	Percent Responsibility	List Any Additional Well Owners
2006296	W1802 WELL NO 01	5871-FR	33.3	

As the circulator of this petition, I attest that each of the signatories hereon was provided with a copy of the Subdistrict conceptual Plan of Water Management and a copy of the Subdistrict Petition for Establishment describing in greater detail the background and basis for the formation of the Subdistrict and that the signatories on this petition were subscribed before me voluntarily and with knowledge of the purposes for the formation of the Subdistrict.

Printed Name of Circulator	Signature	Date
----------------------------	-----------	------

\*The legally authorized representatives must execute petitions on behalf of Corporations, Limited Partnerships, LLC's, LLP's, etc. A person signing the petition on behalf of any Corporation, Limited Partnership, LLC, LLP, etc. must present an affidavit attesting to the approval of the petition by the entity's Board of Directors, President, CEO, or other authorized officer(s).

\*\*This petition must be executed by all record owners of the described property. Petitions will be compared against the records on file with Alamosa, Conejos and Rio Grande Counties and will be deemed valid only if the signatories exactly match the owners of record, as reflected by the county records, and if the signers of the petition agree to be responsible for the above represented percentage of costs, fees and post-plan depletions from the well(s) identified in this petition. If less than all of the record owners sign this petition, or if someone other than the record owner signs this petition, except as set forth above, the petition will be deemed invalid.

printed 5/31/2017

**PETITION  
TO FORM SPECIAL IMPROVEMENT DISTRICT NO. 6  
OF THE RIO GRANDE WATER CONSERVATION DISTRICT**

---

We the undersigned by our signatures affixed to this petition do hereby affirm and attest that:

1. (We/I) own an interest in real property that includes a well(s) used in whole or in part for irrigation, commercial, industrial or municipal purposes within the Alamosa-La Jara Response Area of the Rio Grande Decision Support System, or (we/I) represent owners of real property that includes a well(s) used in whole or in part for irrigation commercial, industrial or municipal purposes within the Alamosa-La Jara Response Area of the Rio Grande Decision Support System and (we/I) have the proper legal authority to sign this Petition on the owner's behalf.
  2. (We/I) support the formation of Special Improvement District No. 6 and request that the District Court form the Special Improvement District pursuant to the attached Petition and general description of the *conceptual* Plan of Water Management to govern the Special Improvement District.
  3. By (my/our) signature hereon (we/I) request that the Rio Grande Water Conservation District petition the District Court to form Special Improvement District No. 6 and include this property within Special Improvement District No. 6.
- 

**Special Improvement District Purpose**

The overall purpose of this Subdistrict is to provide a community-oriented water management alternative to individual augmentation plans or state-imposed regulations limiting the use of wells in Water Division No. 3. That is, to provide a mechanism through which a group of well users in the Alamosa-La Jara Response Area can work collaboratively to develop and implement a system of self-regulation using economic-based incentives and other management tools that promote responsible groundwater management and that remedies the injury to senior surface water rights that result from groundwater use from Subdistrict wells. The operation of the Plan will comply with the requirements of SB 04-222, codified at section 37-92-501(4), C.R.S. **The Subdistrict will be financed by reasonable service and user fees, and special assessments on property within the Subdistrict, and the lands petitioned herein will be benefited by the replacement of injurious depletions to senior water rights, as allowed by statute.** We understand that these service and user fees and special assessments on taxable property within the Subdistrict will be required in order to generate sufficient funds to meet the goals and objectives of the Subdistrict. These methods of financing are authorized by the signatures on this petition without further election, pending approval of the Subdistrict Board of Managers.

**As a condition of participation, the Subdistrict will require acceptance of these and other nonmonetary limitations, including limitations on the diversion and use of groundwater, which may be imposed if the Board of Managers determines such limitations necessary to achieve one or more of the Plan objectives. By signing this petition the undersigned agree to accept these limitations if imposed.**

In the event the Subdistrict is unable to achieve one or more of its objectives or comply with other court-imposed or state-imposed requirements, all Landowners may have limitations imposed on the use of their Subdistrict Wells for the diversion of groundwater, including complete curtailment of groundwater withdrawals, through administrative rules and regulations by the State of Colorado.

Participation in the Subdistrict is strictly voluntary. Once land is petitioned into the Subdistrict and the Subdistrict is duly formed by Court order, ***the land will remain in the Subdistrict for as long as the Subdistrict is in existence***, even in the event the land is sold or transferred after Subdistrict formation.

The Subdistrict will remain in existence, unless dissolved by appropriate legal action, for so long as the Rio Grande Water Conservation District remains in existence. The conditions described above will run with the ownership of the property described in this Petition.

The legal description of the property that is the subject of this petition is described below. Wells within the proposed Subdistrict that are located on or having legal authority to apply groundwater to this property are listed in Table A.



Farm Plan # 401690

Petition No 541107300216

By (our/my) signature hereon, we attest to (our/my) ownership of the wells and described land (or to our/my legal authority to represent an entity that has ownership of the described land), (I/we) indicate our understanding of the foregoing intentions and purposes of the Subdistrict, and respectfully request that the same be formed pursuant to applicable statutes by the District Court. The Subdistrict's water management plan will be monitored and updated to respond to changes in climatic or hydrologic conditions or new information from *bona fide* studies or models.

Name(s): \_\_\_\_\_ Date \_\_\_\_\_  
FRANCIS ALBERT & KATRINA Signature Katrina Francis 5/31/17  
 Signature Albert Francis 5-31-17  
 Signature \_\_\_\_\_

Address 7750 CNTY ROAD 100 SO; ALAMOSA, CO 81101

Parcel 541107300216: A TR OF LAND IN SW4 7-37-9 AS PLATTED ON BUTLER DIV OF LAND PLAT KNOWN AS TR 1 EXC A PARCEL BEG AT THE SW COR TR 1 FROM WHICH THE SW COR BEARS S 45DEG 50'36" W 82.34' TH N 00DEG 13'42" W 783.78' TH N 89DEG 54'00" E 783.45' TH N 01DEG 54'00" as referenced on Book \_\_\_\_\_, Page \_\_\_\_\_ and/or Reception # \_\_\_\_\_ (ALAMOSA County) 77.19 total acres

**Table A**

WDID	Structure Name	Permit	Percent Responsibility	List Any Additional Well Owners
2006296	W1802 WELL NO 01	5871-FR	33.3	

As the circulator of this petition, I attest that each of the signatories hereon was provided with a copy of the Subdistrict conceptual Plan of Water Management and a copy of the Subdistrict Petition for Establishment describing in greater detail the background and basis for the formation of the Subdistrict and that the signatories on this petition were subscribed before me voluntarily and with knowledge of the purposes for the formation of the Subdistrict.

Printed Name of Circulator \_\_\_\_\_ Signature \_\_\_\_\_ Date \_\_\_\_\_

\*The legally authorized representatives must execute petitions on behalf of Corporations, Limited Partnerships, LLC's, LLP's, etc. A person signing the petition on behalf of any Corporation, Limited Partnership, LLC, LLP, etc. must present an affidavit attesting to the approval of the petition by the entity's Board of Directors, President, CEO, or other authorized officer(s).

\*\*This petition must be executed by all record owners of the described property. Petitions will be compared against the records on file with Alamosa, Conejos and Rio Grande Counties and will be deemed valid only if the signatories exactly match the owners of record, as reflected by the county records, and if the signers of the petition agree to be responsible for the above represented percentage of costs, fees and post-plan depletions from the well(s) identified in this petition. If less than all of the record owners sign this petition, or if someone other than the record owner signs this petition, except as set forth above, the petition will be deemed invalid.

printed 5/31/2017

**PETITION  
TO FORM SPECIAL IMPROVEMENT DISTRICT NO. 6  
OF THE RIO GRANDE WATER CONSERVATION DISTRICT**

We the undersigned by our signatures affixed to this petition do hereby affirm and attest that:

1. (We/I) own an interest in real property that includes a well(s) used in whole or in part for irrigation, commercial, industrial or municipal purposes within the Alamosa-La Jara Response Area of the Rio Grande Decision Support System, or (we/I) represent owners of real property that includes a well(s) used in whole or in part for irrigation commercial, industrial or municipal purposes within the Alamosa-La Jara Response Area of the Rio Grande Decision Support System and (we/I) have the proper legal authority to sign this Petition on the owner's behalf.
2. (We/I) support the formation of Special Improvement District No. 6 and request that the District Court form the Special Improvement District pursuant to the attached Petition and general description of the *conceptual* Plan of Water Management to govern the Special Improvement District.
3. By (my/our) signature hereon (we/I) request that the Rio Grande Water Conservation District petition the District Court to form Special Improvement District No. 6 and include this property within Special Improvement District No. 6.

**Special Improvement District Purpose**

The overall purpose of this Subdistrict is to provide a community-oriented water management alternative to individual augmentation plans or state-imposed regulations limiting the use of wells in Water Division No. 3. That is, to provide a mechanism through which a group of well users in the Alamosa-La Jara Response Area can work collaboratively to develop and implement a system of self-regulation using economic-based incentives and other management tools that promote responsible groundwater management and that remedies the injury to senior surface water rights that result from groundwater use from Subdistrict wells. The operation of the Plan will comply with the requirements of SB 04-222, codified at section 37-92-501(4), C.R.S. **The Subdistrict will be financed by reasonable service and user fees, and special assessments on property within the Subdistrict, and the lands petitioned herein will be benefited by the replacement of injurious depletions to senior water rights, as allowed by statute.** We understand that these service and user fees and special assessments on taxable property within the Subdistrict will be required in order to generate sufficient funds to meet the goals and objectives of the Subdistrict. These methods of financing are authorized by the signatures on this petition without further election, pending approval of the Subdistrict Board of Managers.

**As a condition of participation, the Subdistrict will require acceptance of these and other nonmonetary limitations, including limitations on the diversion and use of groundwater, which may be imposed if the Board of Managers determines such limitations necessary to achieve one or more of the Plan objectives. By signing this petition the undersigned agree to accept these limitations if imposed.**

In the event the Subdistrict is unable to achieve one or more of its objectives or comply with other court-imposed or state-imposed requirements, all Landowners may have limitations imposed on the use of their Subdistrict Wells for the diversion of groundwater, including complete curtailment of groundwater withdrawals, through administrative rules and regulations by the State of Colorado.

Participation in the Subdistrict is strictly voluntary. Once land is petitioned into the Subdistrict and the Subdistrict is duly formed by Court order, ***the land will remain in the Subdistrict for as long as the Subdistrict is in existence***, even in the event the land is sold or transferred after Subdistrict formation.

The Subdistrict will remain in existence, unless dissolved by appropriate legal action, for so long as the Rio Grande Water Conservation District remains in existence. The conditions described above will run with the ownership of the property described in this Petition.

The legal description of the property that is the subject of this petition is described below. Wells within the proposed Subdistrict that are located on or having legal authority to apply groundwater to this property are listed in Table A.

Farm Plan # 401690

Petition No 541107400212

By (our/my) signature hereon, we attest to (our/my) ownership of the wells and described land (or to our/my legal authority to represent an entity that has ownership of the described land), (I/we) indicate our understanding of the foregoing intentions and purposes of the Subdistrict, and respectfully request that the same be formed pursuant to applicable statutes by the District Court. The Subdistrict's water management plan will be monitored and updated to respond to changes in climatic or hydrologic conditions or new information from *bona fide* studies or models.

Name(s): \_\_\_\_\_ Date \_\_\_\_\_  
FRANCIS ALBERT & KATRINA Signature Katrina Francis 5/31/17  
 - Signature Albert Francis 5-31-17  
 - Signature \_\_\_\_\_

Address 7750 CNTY ROAD 100 SO; ALAMOSA, CO 81101

Parcel 541107400212: SE4 7-37-9 EXC A TR BEG AT A PT APPROX 33 FT N & 30' W OF SE COR SEC 7 THE POB WHICH IS NW COR 8 MILE ROAD & 101 TH W 174.4' TH N 499.54' TH E 174.4' TH S 499.54' TO POB 2A as referenced on Book \_\_\_\_\_, Page \_\_\_\_\_ and/or Reception # \_\_\_\_\_ (ALAMOSA County) 154 total acres

**Table A**

WDID	Structure Name	Permit	Percent Responsibility	List Any Additional Well Owners
2006296	W1802 WELL NO 01	5871-FR	33.3	

As the circulator of this petition, I attest that each of the signatories hereon was provided with a copy of the Subdistrict conceptual Plan of Water Management and a copy of the Subdistrict Petition for Establishment describing in greater detail the background and basis for the formation of the Subdistrict and that the signatories on this petition were subscribed before me voluntarily and with knowledge of the purposes for the formation of the Subdistrict.

Printed Name of Circulator \_\_\_\_\_ Signature \_\_\_\_\_ Date \_\_\_\_\_

\*The legally authorized representatives must execute petitions on behalf of Corporations, Limited Partnerships, LLC's, LLP's, etc. A person signing the petition on behalf of any Corporation, Limited Partnership, LLC, LLP, etc. must present an affidavit attesting to the approval of the petition by the entity's Board of Directors, President, CEO, or other authorized officer(s).

\*\*This petition must be executed by all record owners of the described property. Petitions will be compared against the records on file with Alamosa, Conejos and Rio Grande Counties and will be deemed valid only if the signatories exactly match the owners of record, as reflected by the county records, and if the signers of the petition agree to be responsible for the above represented percentage of costs, fees and post-plan depletions from the well(s) identified in this petition. If less than all of the record owners sign this petition, or if someone other than the record owner signs this petition, except as set forth above, the petition will be deemed invalid.

printed 5/31/2017

**PETITION  
TO FORM SPECIAL IMPROVEMENT DISTRICT NO. 6  
OF THE RIO GRANDE WATER CONSERVATION DISTRICT**

---

We the undersigned by our signatures affixed to this petition do hereby affirm and attest that:

1. (We/I) own an interest in real property that includes a well(s) used in whole or in part for irrigation, commercial, industrial or municipal purposes within the Alamosa-La Jara Response Area of the Rio Grande Decision Support System, or (we/I) represent owners of real property that includes a well(s) used in whole or in part for irrigation commercial, industrial or municipal purposes within the Alamosa-La Jara Response Area of the Rio Grande Decision Support System and (we/I) have the proper legal authority to sign this Petition on the owner's behalf.
  2. (We/I) support the formation of Special Improvement District No. 6 and request that the District Court form the Special Improvement District pursuant to the attached Petition and general description of the *conceptual* Plan of Water Management to govern the Special Improvement District.
  3. By (my/our) signature hereon (we/I) request that the Rio Grande Water Conservation District petition the District Court to form Special Improvement District No. 6 and include this property within Special Improvement District No. 6.
- 

**Special Improvement District Purpose**

The overall purpose of this Subdistrict is to provide a community-oriented water management alternative to individual augmentation plans or state-imposed regulations limiting the use of wells in Water Division No. 3. That is, to provide a mechanism through which a group of well users in the Alamosa-La Jara Response Area can work collaboratively to develop and implement a system of self-regulation using economic-based incentives and other management tools that promote responsible groundwater management and that remedies the injury to senior surface water rights that result from groundwater use from Subdistrict wells. The operation of the Plan will comply with the requirements of SB 04-222, codified at section 37-92-501(4), C.R.S. **The Subdistrict will be financed by reasonable service and user fees, and special assessments on property within the Subdistrict, and the lands petitioned herein will be benefited by the replacement of injurious depletions to senior water rights, as allowed by statute.** We understand that these service and user fees and special assessments on taxable property within the Subdistrict will be required in order to generate sufficient funds to meet the goals and objectives of the Subdistrict. These methods of financing are authorized by the signatures on this petition without further election, pending approval of the Subdistrict Board of Managers.

**As a condition of participation, the Subdistrict will require acceptance of these and other nonmonetary limitations, including limitations on the diversion and use of groundwater, which may be imposed if the Board of Managers determines such limitations necessary to achieve one or more of the Plan objectives. By signing this petition the undersigned agree to accept these limitations if imposed.**

In the event the Subdistrict is unable to achieve one or more of its objectives or comply with other court-imposed or state-imposed requirements, all Landowners may have limitations imposed on the use of their Subdistrict Wells for the diversion of groundwater, including complete curtailment of groundwater withdrawals, through administrative rules and regulations by the State of Colorado.

Participation in the Subdistrict is strictly voluntary. Once land is petitioned into the Subdistrict and the Subdistrict is duly formed by Court order, ***the land will remain in the Subdistrict for as long as the Subdistrict is in existence***, even in the event the land is sold or transferred after Subdistrict formation.

The Subdistrict will remain in existence, unless dissolved by appropriate legal action, for so long as the Rio Grande Water Conservation District remains in existence. The conditions described above will run with the ownership of the property described in this Petition.

The legal description of the property that is the subject of this petition is described below. Wells within the proposed Subdistrict that are located on or having legal authority to apply groundwater to this property are listed in Table A.

Farm Plan # 400990

Petition No 541113000016

By (our/my) signature hereon, we attest to (our/my) ownership of the wells and described land (or to our/my legal authority to represent an entity that has ownership of the described land), (I/we) indicate our understanding of the foregoing intentions and purposes of the Subdistrict, and respectfully request that the same be formed pursuant to applicable statutes by the District Court. The Subdistrict's water management plan will be monitored and updated to respond to changes in climatic or hydrologic conditions or new information from *bona fide* studies or models.

Name(s): \_\_\_\_\_ Date \_\_\_\_\_

MEADOWS JAMES E

Signature James E Meadows 3-28-18

MEADOWS CAROLYN KAY

Signature Carolyn Kay Meadows 3-28-18

Signature \_\_\_\_\_

Address 969 SW 105TH LANE; ORONOGO, MO 64855

Parcel 541113000016: THE DIVISION OF THE TRACT 2 OF THE ROCKY & DEBBIE WHITE DIVISION OF LAND TRACT 2A LOCATED IN THE N2 30-37-9 139.59 AC M/L PLAT REC #330635 04-30-07 JWD REC #344269 12-14-10 as referenced on Book \_\_\_\_\_, Page \_\_\_\_\_ and/or Reception # \_\_\_\_\_ (ALAMOSA County) 141.65 total acres

Table A

WDID	Structure Name	Permit	Percent Responsibility	List Any Additional Well Owners
2010204	W1115 WELL NO 03	3035-F	100	

As the circulator of this petition, I attest that each of the signatories hereon was provided with a copy of the Subdistrict conceptual Plan of Water Management and a copy of the Subdistrict Petition for Establishment describing in greater detail the background and basis for the formation of the Subdistrict and that the signatories on this petition were subscribed before me voluntarily and with knowledge of the purposes for the formation of the Subdistrict.

Printed Name of Circulator \_\_\_\_\_

Signature \_\_\_\_\_

Date \_\_\_\_\_

\*The legally authorized representatives must execute petitions on behalf of Corporations, Limited Partnerships, LLC's, LLP's, etc. A person signing the petition on behalf of any Corporation, Limited Partnership, LLC, LLP, etc. must present an affidavit attesting to the approval of the petition by the entity's Board of Directors, President, CEO, or other authorized officer(s).

\*\*This petition must be executed by all record owners of the described property. Petitions will be compared against the records on file with Alamosa, Conejos and Rio Grande Counties and will be deemed valid only if the signatories exactly match the owners of record, as reflected by the county records, and if the signers of the petition agree to be responsible for the above represented percentage of costs, fees and post-plan depletions from the well(s) identified in this petition. If less than all of the record owners sign this petition, or if someone other than the record owner signs this petition, except as set forth above, the petition will be deemed invalid.

printed 3/27/2018

**PETITION  
TO FORM SPECIAL IMPROVEMENT DISTRICT NO. 6  
OF THE RIO GRANDE WATER CONSERVATION DISTRICT**

We the undersigned by our signatures affixed to this petition do hereby affirm and attest that:

1. (We/I) own an interest in real property that includes a well(s) used in whole or in part for irrigation, commercial, industrial or municipal purposes within the Alamosa-La Jara Response Area of the Rio Grande Decision Support System, or (we/I) represent owners of real property that includes a well(s) used in whole or in part for irrigation commercial, industrial or municipal purposes within the Alamosa-La Jara Response Area of the Rio Grande Decision Support System and (we/I) have the proper legal authority to sign this Petition on the owner's behalf.
2. (We/I) support the formation of Special Improvement District No. 6 and request that the District Court form the Special Improvement District pursuant to the attached Petition and general description of the *conceptual* Plan of Water Management to govern the Special Improvement District.
3. By (my/our) signature hereon (we/I) request that the Rio Grande Water Conservation District petition the District Court to form Special Improvement District No. 6 and include this property within Special Improvement District No. 6.

**Special Improvement District Purpose**

The overall purpose of this Subdistrict is to provide a community-oriented water management alternative to individual augmentation plans or state-imposed regulations limiting the use of wells in Water Division No. 3. That is, to provide a mechanism through which a group of well users in the Alamosa-La Jara Response Area can work collaboratively to develop and implement a system of self-regulation using economic-based incentives and other management tools that promote responsible groundwater management and that remedies the injury to senior surface water rights that result from groundwater use from Subdistrict wells. The operation of the Plan will comply with the requirements of SB 04-222, codified at section 37-92-501(4), C.R.S. **The Subdistrict will be financed by reasonable service and user fees, and special assessments on property within the Subdistrict, and the lands petitioned herein will be benefited by the replacement of injurious depletions to senior water rights, as allowed by statute.** We understand that these service and user fees and special assessments on taxable property within the Subdistrict will be required in order to generate sufficient funds to meet the goals and objectives of the Subdistrict. These methods of financing are authorized by the signatures on this petition without further election, pending approval of the Subdistrict Board of Managers.

**As a condition of participation, the Subdistrict will require acceptance of these and other nonmonetary limitations, including limitations on the diversion and use of groundwater, which may be imposed if the Board of Managers determines such limitations necessary to achieve one or more of the Plan objectives. By signing this petition the undersigned agree to accept these limitations if imposed.**

In the event the Subdistrict is unable to achieve one or more of its objectives or comply with other court-imposed or state-imposed requirements, all Landowners may have limitations imposed on the use of their Subdistrict Wells for the diversion of groundwater, including complete curtailment of groundwater withdrawals, through administrative rules and regulations by the State of Colorado.

Participation in the Subdistrict is strictly voluntary. Once land is petitioned into the Subdistrict and the Subdistrict is duly formed by Court order, ***the land will remain in the Subdistrict for as long as the Subdistrict is in existence***, even in the event the land is sold or transferred after Subdistrict formation.

The Subdistrict will remain in existence, unless dissolved by appropriate legal action, for so long as the Rio Grande Water Conservation District remains in existence. The conditions described above will run with the ownership of the property described in this Petition.

The legal description of the property that is the subject of this petition is described below. Wells within the proposed Subdistrict that are located on or having legal authority to apply groundwater to this property are listed in Table A.

Farm Plan # 401180

Petition No 541113400040

By (our/my) signature hereon, we attest to (our/my) ownership of the wells and described land (or to our/my legal authority to represent an entity that has ownership of the described land), (I/we) indicate our understanding of the foregoing intentions and purposes of the Subdistrict, and respectfully request that the same be formed pursuant to applicable statutes by the District Court. The Subdistrict's water management plan will be monitored and updated to respond to changes in climatic or hydrologic conditions or new information from *bona fide* studies or models.

Name(s): \_\_\_\_\_ Date \_\_\_\_\_

BOONE GEORGE F & Signature *George F. Boone* 3-22-18

BOONE JOAN M Signature *Joan M. Boone* 3-22-18

Signature \_\_\_\_\_

Address 8697 CNTY RD 106 SO; ALAMOSA, CO 81101

Parcel 541113400040: E2SE4 13-37-9 80A JWD REC #325413 02-28-06 as referenced on Book \_\_\_\_\_, Page \_\_\_\_\_ and/or Reception # \_\_\_\_\_ (ALAMOSA County) 80 total acres

**Table A**

WDID	Structure Name	Permit	Percent Responsibility	List Any Additional Well Owners
2005441	W1782 WELL NO 02	14725-R	100	_____
2005442	W1782 WELL NO 01	6982-FR	100	_____

As the circulator of this petition, I attest that each of the signatories hereon was provided with a copy of the Subdistrict conceptual Plan of Water Management and a copy of the Subdistrict Petition for Establishment describing in greater detail the background and basis for the formation of the Subdistrict and that the signatories on this petition were subscribed before me voluntarily and with knowledge of the purposes for the formation of the Subdistrict.

Printed Name of Circulator \_\_\_\_\_ Signature \_\_\_\_\_ Date \_\_\_\_\_

\*The legally authorized representatives must execute petitions on behalf of Corporations, Limited Partnerships, LLC's, LLP's, etc. A person signing the petition on behalf of any Corporation, Limited Partnership, LLC, LLP, etc. must present an affidavit attesting to the approval of the petition by the entity's Board of Directors, President, CEO, or other authorized officer(s).

\*\*This petition must be executed by all record owners of the described property. Petitions will be compared against the records on file with Alamosa, Conejos and Rio Grande Counties and will be deemed valid only if the signatories exactly match the owners of record, as reflected by the county records, and if the signers of the petition agree to be responsible for the above represented percentage of costs, fees and post-plan depletions from the well(s) identified in this petition. If less than all of the record owners sign this petition, or if someone other than the record owner signs this petition, except as set forth above, the petition will be deemed invalid.

*printed 3/22/2018*



**PETITION  
TO FORM SPECIAL IMPROVEMENT DISTRICT NO. 6  
OF THE RIO GRANDE WATER CONSERVATION DISTRICT**

---

We the undersigned by our signatures affixed to this petition do hereby affirm and attest that:

1. (We/I) own an interest in real property that includes a well(s) used in whole or in part for irrigation, commercial, industrial or municipal purposes within the Alamosa-La Jara Response Area of the Rio Grande Decision Support System, or (we/I) represent owners of real property that includes a well(s) used in whole or in part for irrigation commercial, industrial or municipal purposes within the Alamosa-La Jara Response Area of the Rio Grande Decision Support System and (we/I) have the proper legal authority to sign this Petition on the owner's behalf.
  2. (We/I) support the formation of Special Improvement District No. 6 and request that the District Court form the Special Improvement District pursuant to the attached Petition and general description of the *conceptual* Plan of Water Management to govern the Special Improvement District.
  3. By (my/our) signature hereon (we/I) request that the Rio Grande Water Conservation District petition the District Court to form Special Improvement District No. 6 and include this property within Special Improvement District No. 6.
- 

**Special Improvement District Purpose**

The overall purpose of this Subdistrict is to provide a community-oriented water management alternative to individual augmentation plans or state-imposed regulations limiting the use of wells in Water Division No. 3. That is, to provide a mechanism through which a group of well users in the Alamosa-La Jara Response Area can work collaboratively to develop and implement a system of self-regulation using economic-based incentives and other management tools that promote responsible groundwater management and that remedies the injury to senior surface water rights that result from groundwater use from Subdistrict wells. The operation of the Plan will comply with the requirements of SB 04-222, codified at section 37-92-501(4), C.R.S. **The Subdistrict will be financed by reasonable service and user fees, and special assessments on property within the Subdistrict, and the lands petitioned herein will be benefited by the replacement of injurious depletions to senior water rights, as allowed by statute.** We understand that these service and user fees and special assessments on taxable property within the Subdistrict will be required in order to generate sufficient funds to meet the goals and objectives of the Subdistrict. These methods of financing are authorized by the signatures on this petition without further election, pending approval of the Subdistrict Board of Managers.

**As a condition of participation, the Subdistrict will require acceptance of these and other nonmonetary limitations, including limitations on the diversion and use of groundwater, which may be imposed if the Board of Managers determines such limitations necessary to achieve one or more of the Plan objectives. By signing this petition the undersigned agree to accept these limitations if imposed.**

In the event the Subdistrict is unable to achieve one or more of its objectives or comply with other court-imposed or state-imposed requirements, all Landowners may have limitations imposed on the use of their Subdistrict Wells for the diversion of groundwater, including complete curtailment of groundwater withdrawals, through administrative rules and regulations by the State of Colorado.

Participation in the Subdistrict is strictly voluntary. Once land is petitioned into the Subdistrict and the Subdistrict is duly formed by Court order, ***the land will remain in the Subdistrict for as long as the Subdistrict is in existence***, even in the event the land is sold or transferred after Subdistrict formation.


The Subdistrict will remain in existence, unless dissolved by appropriate legal action, for so long as the Rio Grande Water Conservation District remains in existence. The conditions described above will run with the ownership of the property described in this Petition.

The legal description of the property that is the subject of this petition is described below. Wells within the proposed Subdistrict that are located on or having legal authority to apply groundwater to this property are listed in Table A.

Farm Plan # 402290

Petition No 541115100050

By (our/my) signature hereon, we attest to (our/my) ownership of the wells and described land (or to our/my legal authority to represent an entity that has ownership of the described land), (I/we) indicate our understanding of the foregoing intentions and purposes of the Subdistrict, and respectfully request that the same be formed pursuant to applicable statutes by the District Court. The Subdistrict's water management plan will be monitored and updated to respond to changes in climatic or hydrologic conditions or new information from *bona fide* studies or models.

Name(s): \_\_\_\_\_ Date \_\_\_\_\_  
GIBSON MICHAEL A Signature  2/6/18  
 Signature \_\_\_\_\_  
 Signature \_\_\_\_\_

Address 5692 PIONEER RD; BOULDER, CO 80301  
 Parcel 541115100050; SE4 15-37-9 160A S2NE4 15-37-9 EXC COMM AT NE COR OF FENCE ALONG N SIDE S2NE4 SEC 15 TH WLY ALONG SAID FENCE 980' TH S PARALLEL TO W LINE OF SEC 465' TH E PARALLEL WITH N SIDE OF SAID SEC as referenced on Book \_\_\_\_\_, Page \_\_\_\_\_ and/or Reception # \_\_\_\_\_ (ALAMOSA County) 234.8 total acres

**Table A**

WDID	Structure Name	Permit	Percent Responsibility	List Any Additional Well Owners
2008881	W0344 WELL NO 01	556-R	100	

As the circulator of this petition, I attest that each of the signatories hereon was provided with a copy of the Subdistrict conceptual Plan of Water Management and a copy of the Subdistrict Petition for Establishment describing in greater detail the background and basis for the formation of the Subdistrict and that the signatories on this petition were subscribed before me voluntarily and with knowledge of the purposes for the formation of the Subdistrict.

Printed Name of Circulator \_\_\_\_\_ Signature \_\_\_\_\_ Date \_\_\_\_\_

\*The legally authorized representatives must execute petitions on behalf of Corporations, Limited Partnerships, LLC's, LLP's, etc. A person signing the petition on behalf of any Corporation, Limited Partnership, LLC, LLP, etc. must present an affidavit attesting to the approval of the petition by the entity's Board of Directors, President, CEO, or other authorized officer(s).

\*\*This petition must be executed by all record owners of the described property. Petitions will be compared against the records on file with Alamosa, Conejos and Rio Grande Counties and will be deemed valid only if the signatories exactly match the owners of record, as reflected by the county records, and if the signers of the petition agree to be responsible for the above represented percentage of costs, fees and post-plan depletions from the well(s) identified in this petition. If less than all of the record owners sign this petition, or if someone other than the record owner signs this petition, except as set forth above, the petition will be deemed invalid.

printed 1/26/2018

**PETITION  
TO FORM SPECIAL IMPROVEMENT DISTRICT NO. 6  
OF THE RIO GRANDE WATER CONSERVATION DISTRICT**

We the undersigned by our signatures affixed to this petition do hereby affirm and attest that:

1. (We/I) own an interest in real property that includes a well(s) used in whole or in part for irrigation, commercial, industrial or municipal purposes within the Alamosa-La Jara Response Area of the Rio Grande Decision Support System, or (we/I) represent owners of real property that includes a well(s) used in whole or in part for irrigation commercial, industrial or municipal purposes within the Alamosa-La Jara Response Area of the Rio Grande Decision Support System and (we/I) have the proper legal authority to sign this Petition on the owner's behalf.
2. (We/I) support the formation of Special Improvement District No. 6 and request that the District Court form the Special Improvement District pursuant to the attached Petition and general description of the *conceptual* Plan of Water Management to govern the Special Improvement District.
3. By (my/our) signature hereon (we/I) request that the Rio Grande Water Conservation District petition the District Court to form Special Improvement District No. 6 and include this property within Special Improvement District No. 6.

**Special Improvement District Purpose**

The overall purpose of this Subdistrict is to provide a community-oriented water management alternative to individual augmentation plans or state-imposed regulations limiting the use of wells in Water Division No. 3. That is, to provide a mechanism through which a group of well users in the Alamosa-La Jara Response Area can work collaboratively to develop and implement a system of self-regulation using economic-based incentives and other management tools that promote responsible groundwater management and that remedies the injury to senior surface water rights that result from groundwater use from Subdistrict wells. The operation of the Plan will comply with the requirements of SB 04-222, codified at section 37-92-501(4), C.R.S. **The Subdistrict will be financed by reasonable service and user fees, and special assessments on property within the Subdistrict, and the lands petitioned herein will be benefited by the replacement of injurious depletions to senior water rights, as allowed by statute.** We understand that these service and user fees and special assessments on taxable property within the Subdistrict will be required in order to generate sufficient funds to meet the goals and objectives of the Subdistrict. These methods of financing are authorized by the signatures on this petition without further election, pending approval of the Subdistrict Board of Managers.

**As a condition of participation, the Subdistrict will require acceptance of these and other nonmonetary limitations, including limitations on the diversion and use of groundwater, which may be imposed if the Board of Managers determines such limitations necessary to achieve one or more of the Plan objectives. By signing this petition the undersigned agree to accept these limitations if imposed.**

In the event the Subdistrict is unable to achieve one or more of its objectives or comply with other court-imposed or state-imposed requirements, all Landowners may have limitations imposed on the use of their Subdistrict Wells for the diversion of groundwater, including complete curtailment of groundwater withdrawals, through administrative rules and regulations by the State of Colorado.

Participation in the Subdistrict is strictly voluntary. Once land is petitioned into the Subdistrict and the Subdistrict is duly formed by Court order, ***the land will remain in the Subdistrict for as long as the Subdistrict is in existence***, even in the event the land is sold or transferred after Subdistrict formation.

The Subdistrict will remain in existence, unless dissolved by appropriate legal action, for so long as the Rio Grande Water Conservation District remains in existence. The conditions described above will run with the ownership of the property described in this Petition.

The legal description of the property that is the subject of this petition is described below. Wells within the proposed Subdistrict that are located on or having legal authority to apply groundwater to this property are listed in Table A.

Farm Plan # 400130

Petition No 541115200143

By (our/my) signature hereon, we attest to (our/my) ownership of the wells and described land (or to our/my legal authority to represent an entity that has ownership of the described land), (I/we) indicate our understanding of the foregoing intentions and purposes of the Subdistrict, and respectfully request that the same be formed pursuant to applicable statutes by the District Court. The Subdistrict's water management plan will be monitored and updated to respond to changes in climatic or hydrologic conditions or new information from *bona fide* studies or models.

Name(s): \_\_\_\_\_ Date \_\_\_\_\_  
SCHOOLAND JOHN L & CHERYL A Signature *John L Schooland* 2-16-18  
 - Signature *Cheryl A Schooland* 2/16/18  
 - Signature \_\_\_\_\_

Address 2991 RD 9 S; ALAMOSA, CO 81101

Parcel 541115200143; E2NW4 15-37-9 80A SW4NW4 15-37-9 40A E2SW4 15-37-9 EXC BEG NE COR SE4SW4 TH W ALONG LINE BETWEEN SE4 & NE4 OF SW4 165' TO A PT TH S PARALLEL E BDRY LINE as referenced on Book \_\_\_\_\_, Page \_\_\_\_\_ and/or Reception # \_\_\_\_\_ (ALAMOSA County) 271.36 total acres

Table A				
WDID	Structure Name	Permit	Percent Responsibility	List Any Additional Well Owners
2008785	W0300 WELL NO 01	20915-R	50	

As the circulator of this petition, I attest that each of the signatories hereon was provided with a copy of the Subdistrict conceptual Plan of Water Management and a copy of the Subdistrict Petition for Establishment describing in greater detail the background and basis for the formation of the Subdistrict and that the signatories on this petition were subscribed before me voluntarily and with knowledge of the purposes for the formation of the Subdistrict.

Printed Name of Circulator \_\_\_\_\_ Signature \_\_\_\_\_ Date \_\_\_\_\_

\*The legally authorized representatives must execute petitions on behalf of Corporations, Limited Partnerships, LLC's, LLP's, etc. A person signing the petition on behalf of any Corporation, Limited Partnership, LLC, LLP, etc. must present an affidavit attesting to the approval of the petition by the entity's Board of Directors, President, CEO, or other authorized officer(s).

\*\*This petition must be executed by all record owners of the described property. Petitions will be compared against the records on file with Alamosa, Conejos and Rio Grande Counties and will be deemed valid only if the signatories exactly match the owners of record, as reflected by the county records, and if the signers of the petition agree to be responsible for the above represented percentage of costs, fees and post-plan depletions from the well(s) identified in this petition. If less than all of the record owners sign this petition, or if someone other than the record owner signs this petition, except as set forth above, the petition will be deemed invalid.

printed 9/7/2017

**PETITION  
TO FORM SPECIAL IMPROVEMENT DISTRICT NO. 6  
OF THE RIO GRANDE WATER CONSERVATION DISTRICT**

We the undersigned by our signatures affixed to this petition do hereby affirm and attest that:

1. (We/I) own an interest in real property that includes a well(s) used in whole or in part for irrigation, commercial, industrial or municipal purposes within the Alamosa-La Jara Response Area of the Rio Grande Decision Support System, or (we/I) represent owners of real property that includes a well(s) used in whole or in part for irrigation commercial, industrial or municipal purposes within the Alamosa-La Jara Response Area of the Rio Grande Decision Support System and (we/I) have the proper legal authority to sign this Petition on the owner's behalf.
2. (We/I) support the formation of Special Improvement District No. 6 and request that the District Court form the Special Improvement District pursuant to the attached Petition and general description of the *conceptual* Plan of Water Management to govern the Special Improvement District.
3. By (my/our) signature hereon (we/I) request that the Rio Grande Water Conservation District petition the District Court to form Special Improvement District No. 6 and include this property within Special Improvement District No. 6.

**Special Improvement District Purpose**

The overall purpose of this Subdistrict is to provide a community-oriented water management alternative to individual augmentation plans or state-imposed regulations limiting the use of wells in Water Division No. 3. That is, to provide a mechanism through which a group of well users in the Alamosa-La Jara Response Area can work collaboratively to develop and implement a system of self-regulation using economic-based incentives and other management tools that promote responsible groundwater management and that remedies the injury to senior surface water rights that result from groundwater use from Subdistrict wells. The operation of the Plan will comply with the requirements of SB 04-222, codified at section 37-92-501(4), C.R.S. **The Subdistrict will be financed by reasonable service and user fees, and special assessments on property within the Subdistrict, and the lands petitioned herein will be benefited by the replacement of injurious depletions to senior water rights, as allowed by statute.** We understand that these service and user fees and special assessments on taxable property within the Subdistrict will be required in order to generate sufficient funds to meet the goals and objectives of the Subdistrict. These methods of financing are authorized by the signatures on this petition without further election, pending approval of the Subdistrict Board of Managers.

**As a condition of participation, the Subdistrict will require acceptance of these and other nonmonetary limitations, including limitations on the diversion and use of groundwater, which may be imposed if the Board of Managers determines such limitations necessary to achieve one or more of the Plan objectives. By signing this petition the undersigned agree to accept these limitations if imposed.**

In the event the Subdistrict is unable to achieve one or more of its objectives or comply with other court-imposed or state-imposed requirements, all Landowners may have limitations imposed on the use of their Subdistrict Wells for the diversion of groundwater, including complete curtailment of groundwater withdrawals, through administrative rules and regulations by the State of Colorado.

Participation in the Subdistrict is strictly voluntary. Once land is petitioned into the Subdistrict and the Subdistrict is duly formed by Court order, ***the land will remain in the Subdistrict for as long as the Subdistrict is in existence***, even in the event the land is sold or transferred after Subdistrict formation.

The Subdistrict will remain in existence, unless dissolved by appropriate legal action, for so long as the Rio Grande Water Conservation District remains in existence. The conditions described above will run with the ownership of the property described in this Petition.

The legal description of the property that is the subject of this petition is described below. Wells within the proposed Subdistrict that are located on or having legal authority to apply groundwater to this property are listed in Table A.

Farm Plan # 400130

Petition No 541116400052

By (our/my) signature hereon, we attest to (our/my) ownership of the wells and described land (or to our/my legal authority to represent an entity that has ownership of the described land), (I/we) indicate our understanding of the foregoing intentions and purposes of the Subdistrict, and respectfully request that the same be formed pursuant to applicable statutes by the District Court. The Subdistrict's water management plan will be monitored and updated to respond to changes in climatic or hydrologic conditions or new information from *bona fide* studies or models.

Name(s): \_\_\_\_\_ Date \_\_\_\_\_  
SCHOOLLAND JOHN L & CHERYL A Signature John L. Schoolland 2-16-18  
 Signature Cheryl A Schoolland 2/16/18  
 Signature \_\_\_\_\_

Address 2991 RD 9 S; ALAMOSA, CO 81101

Parcel 541116400052: SE4 16-37-9 EXC FR BEG SW COR SE4 16-37-9 TH N 41' TO POB TH E 152.5' TH N 227.5' TH W 152.5' TH S 227.5' TO POB IAC EXC ALL M/RTS TNA 158.20AC JWD B 529 P 127 10-6-95 as referenced on Book \_\_\_\_\_, Page \_\_\_\_\_ and/or Reception # \_\_\_\_\_ (ALAMOSA County) 158.2 total acres

**Table A**

WDID	Structure Name	Permit	Percent Responsibility	List Any Additional Well Owners
2008785	W0300 WELL NO 01	20915-R	50	

As the circulator of this petition, I attest that each of the signatories hereon was provided with a copy of the Subdistrict conceptual Plan of Water Management and a copy of the Subdistrict Petition for Establishment describing in greater detail the background and basis for the formation of the Subdistrict and that the signatories on this petition were subscribed before me voluntarily and with knowledge of the purposes for the formation of the Subdistrict.

Printed Name of Circulator \_\_\_\_\_ Signature \_\_\_\_\_ Date \_\_\_\_\_

\*The legally authorized representatives must execute petitions on behalf of Corporations, Limited Partnerships, LLC's, LLP's, etc. A person signing the petition on behalf of any Corporation, Limited Partnership, LLC, LLP, etc. must present an affidavit attesting to the approval of the petition by the entity's Board of Directors, President, CEO, or other authorized officer(s).

\*\*This petition must be executed by all record owners of the described property. Petitions will be compared against the records on file with Alamosa, Conejos and Rio Grande Counties and will be deemed valid only if the signatories exactly match the owners of record, as reflected by the county records, and if the signers of the petition agree to be responsible for the above represented percentage of costs, fees and post-plan depletions from the well(s) identified in this petition. If less than all of the record owners sign this petition, or if someone other than the record owner signs this petition, except as set forth above, the petition will be deemed invalid.

printed 9/7/2017

**PETITION  
TO FORM SPECIAL IMPROVEMENT DISTRICT NO. 6  
OF THE RIO GRANDE WATER CONSERVATION DISTRICT**

We the undersigned by our signatures affixed to this petition do hereby affirm **and attest** that:

1. (We/I) own an interest in real property that includes a well(s) used in whole or in part for irrigation, commercial, industrial or municipal purposes within the Alamosa-La Jara Response Area of the Rio Grande Decision Support System, or (we/I) represent owners of real property that includes a well(s) used in whole or in part for irrigation commercial, industrial or municipal purposes within the Alamosa-La Jara Response Area of the Rio Grande Decision Support System and (we/I) have the proper legal authority to sign this Petition on the owner's behalf.
2. (We/I) support the formation of Special Improvement District No. 6 and request that the District Court form the Special Improvement District pursuant to the attached Petition and general description of the *conceptual* Plan of Water Management to govern the Special Improvement District.
3. By (my/our) signature hereon (we/I) request that the Rio Grande Water Conservation District petition the District Court to form Special Improvement District No. 6 and include this property within Special Improvement District No. 6.

**Special Improvement District Purpose**

The overall purpose of this Subdistrict is to provide a community-oriented water management alternative to individual augmentation plans or state-imposed regulations limiting the use of wells in Water Division No. 3. That is, to provide a mechanism through which a group of well users in the Alamosa-La Jara Response Area can work collaboratively to develop and implement a system of self-regulation using economic-based incentives and other management tools that promote responsible groundwater management and that remedies the injury to senior surface water rights that result from groundwater use from Subdistrict wells. The operation of the Plan will comply with the requirements of SB 04-222, codified at section 37-92-501(4), C.R.S. **The Subdistrict will be financed by reasonable service and user fees, and special assessments on property within the Subdistrict, and the lands petitioned herein will be benefited by the replacement of injurious depletions to senior water rights, as allowed by statute.** We understand that these service and user fees and special assessments on taxable property within the Subdistrict will be required in order to generate sufficient funds to meet the goals and objectives of the Subdistrict. These methods of financing are authorized by the signatures on this petition without further election, pending approval of the Subdistrict Board of Managers.

**As a condition of participation, the Subdistrict will require acceptance of these and other nonmonetary limitations, including limitations on the diversion and use of groundwater, which may be imposed if the Board of Managers determines such limitations necessary to achieve one or more of the Plan objectives. By signing this petition the undersigned agree to accept these limitations if imposed.**

In the event the Subdistrict is unable to achieve one or more of its objectives or comply with other court-imposed or state-imposed requirements, all Landowners may have limitations imposed on the use of their Subdistrict Wells for the diversion of groundwater, including complete curtailment of groundwater withdrawals, through administrative rules and regulations by the State of Colorado.

Participation in the Subdistrict is strictly voluntary. Once land is petitioned into the Subdistrict and the Subdistrict is duly formed by Court order, ***the land will remain in the Subdistrict for as long as the Subdistrict is in existence***, even in the event the land is sold or transferred after Subdistrict formation.

The Subdistrict will remain in existence, unless dissolved by appropriate legal action, for so long as the Rio Grande Water Conservation District remains in existence. The conditions described above will run with the ownership of the property described in this Petition.

The legal description of the property that is the subject of this petition is described below. Wells within the proposed Subdistrict that are located on or having legal authority to apply groundwater to this property are listed in Table A.



Farm Plan # 402420

Petition No 541117100343

By (our/my) signature hereon, we attest to (our/my) ownership of the wells and described land (or to our/my legal authority to represent an entity that has ownership of the described land), (I/we) indicate our understanding of the foregoing intentions and purposes of the Subdistrict, and respectfully request that the same be formed pursuant to applicable statutes by the District Court. The Subdistrict's water management plan will be monitored and updated to respond to changes in climatic or hydrologic conditions or new information from *bona fide* studies or models.

Name(s): \_\_\_\_\_

Date

YODER JOHN A & BARBARA ANN

Signature

*John A Yoder*  
*Barbara Ann Yoder*

2-27-18  
2-27-18

Signature \_\_\_\_\_

Address 5475 EAST CNTY ROAD 8 SO; MONTE VISTA, CO 81144

Parcel 541117100343; NW4 & W2NE4 & NE4NE4 17-37-9 280AC M/L JWD REC #349445 06-19-12  
as referenced on Book \_\_\_\_\_, Page \_\_\_\_\_ and/or Reception # \_\_\_\_\_ (ALAMOSA County) 280  
total acres

**Table A**

WDID	Structure Name	Permit	Percent Responsibility	List Any Additional Well Owners
2008926	W0365 WELL NO 01	20946-T	100	_____
2008927	W0365 WELL NO 02	20946-U	100	_____

As the circulator of this petition, I attest that each of the signatories hereon was provided with a copy of the Subdistrict conceptual Plan of Water Management and a copy of the Subdistrict Petition for Establishment describing in greater detail the background and basis for the formation of the Subdistrict and that the signatories on this petition were subscribed before me voluntarily and with knowledge of the purposes for the formation of the Subdistrict.

Printed Name of Circulator \_\_\_\_\_

Signature \_\_\_\_\_

Date \_\_\_\_\_

\*The legally authorized representatives must execute petitions on behalf of Corporations, Limited Partnerships, LLC's, LLP's, etc. A person signing the petition on behalf of any Corporation, Limited Partnership, LLC, LLP, etc. must present an affidavit attesting to the approval of the petition by the entity's Board of Directors, President, CEO, or other authorized officer(s).

\*\*This petition must be executed by all record owners of the described property. Petitions will be compared against the records on file with Alamosa, Conejos and Rio Grande Counties and will be deemed valid only if the signatories exactly match the owners of record, as reflected by the county records, and if the signers of the petition agree to be responsible for the above represented percentage of costs, fees and post-plan depletions from the well(s) identified in this petition. If less than all of the record owners sign this petition, or if someone other than the record owner signs this petition, except as set forth above, the petition will be deemed invalid.

*printed 2/27/2018*

**PETITION**  
**TO FORM SPECIAL IMPROVEMENT DISTRICT NO. 6**  
**OF THE RIO GRANDE WATER CONSERVATION DISTRICT**

---

We the undersigned by our signatures affixed to this petition do hereby affirm and attest that:

1. (We/I) own an interest in real property that includes a well(s) used in whole or in part for irrigation, commercial, industrial or municipal purposes within the Alamosa-La Jara Response Area of the Rio Grande Decision Support System, or (we/I) represent owners of real property that includes a well(s) used in whole or in part for irrigation commercial, industrial or municipal purposes within the Alamosa-La Jara Response Area of the Rio Grande Decision Support System and (we/I) have the proper legal authority to sign this Petition on the owner's behalf.
  2. (We/I) support the formation of Special Improvement District No. 6 and request that the District Court form the Special Improvement District pursuant to the attached Petition and general description of the *conceptual* Plan of Water Management to govern the Special Improvement District.
  3. By (my/our) signature hereon (we/I) request that the Rio Grande Water Conservation District petition the District Court to form Special Improvement District No. 6 and include this property within Special Improvement District No. 6.
- 

**Special Improvement District Purpose**

The overall purpose of this Subdistrict is to provide a community-oriented water management alternative to individual augmentation plans or state-imposed regulations limiting the use of wells in Water Division No. 3. That is, to provide a mechanism through which a group of well users in the Alamosa-La Jara Response Area can work collaboratively to develop and implement a system of self-regulation using economic-based incentives and other management tools that promote responsible groundwater management and that remedies the injury to senior surface water rights that result from groundwater use from Subdistrict wells. The operation of the Plan will comply with the requirements of SB 04-222, codified at section 37-92-501(4), C.R.S. **The Subdistrict will be financed by reasonable service and user fees, and special assessments on property within the Subdistrict, and the lands petitioned herein will be benefited by the replacement of injurious depletions to senior water rights, as allowed by statute.** We understand that these service and user fees and special assessments on taxable property within the Subdistrict will be required in order to generate sufficient funds to meet the goals and objectives of the Subdistrict. These methods of financing are authorized by the signatures on this petition without further election, pending approval of the Subdistrict Board of Managers.

**As a condition of participation, the Subdistrict will require acceptance of these and other nonmonetary limitations, including limitations on the diversion and use of groundwater, which may be imposed if the Board of Managers determines such limitations necessary to achieve one or more of the Plan objectives. By signing this petition the undersigned agree to accept these limitations if imposed.**

In the event the Subdistrict is unable to achieve one or more of its objectives or comply with other court-imposed or state-imposed requirements, all Landowners may have limitations imposed on the use of their Subdistrict Wells for the diversion of groundwater, including complete curtailment of groundwater withdrawals, through administrative rules and regulations by the State of Colorado.

Participation in the Subdistrict is strictly voluntary. Once land is petitioned into the Subdistrict and the Subdistrict is duly formed by Court order, ***the land will remain in the Subdistrict for as long as the Subdistrict is in existence***, even in the event the land is sold or transferred after Subdistrict formation.

The Subdistrict will remain in existence, unless dissolved by appropriate legal action, for so long as the Rio Grande Water Conservation District remains in existence. The conditions described above will run with the ownership of the property described in this Petition.

The legal description of the property that is the subject of this petition is described below. Wells within the proposed Subdistrict that are located on or having legal authority to apply groundwater to this property are listed in Table A.

By (our/my) signature hereon, we attest to (our/my) ownership of the wells and described land (or to our/my legal authority to represent an entity that has ownership of the described land), (I/we) indicate our understanding of the foregoing intentions and purposes of the Subdistrict, and respectfully request that the same be formed pursuant to applicable statutes by the District Court. The Subdistrict's water management plan will be monitored and updated to respond to changes in climatic or hydrologic conditions or new information from *bona fide* studies or models.

Name(s): \_\_\_\_\_ Date \_\_\_\_\_  
HEERSINK EUGENE E & ADRIANA Signature *Eugene & Adriana* 12-9-16  
 Signature *Adriana Heersink* 12-9-16  
 Signature \_\_\_\_\_

Address 8942 S 101; ALAMOSA, CO 81101

Parcel 541117300055: SW4 17-37-9 160A EXC D B 202 P 145 6-3-70 as referenced on Book \_\_\_\_\_, Page \_\_\_\_\_ and/or Reception # \_\_\_\_\_ (ALAMOSA County) 160 total acres

**Table A**

WDD	Structure Name	Permit	Percent Responsibility	List Any Additional Well Owners
2009160	W0481 WELL NO 01	20946-R	100	

As the circulator of this petition, I attest that each of the signatories hereon was provided with a copy of the Subdistrict conceptual Plan of Water Management and a copy of the Subdistrict Petition for Establishment describing in greater detail the background and basis for the formation of the Subdistrict and that the signatories on this petition were subscribed before me voluntarily and with knowledge of the purposes for the formation of the Subdistrict.

Printed Name of Circulator \_\_\_\_\_ Signature \_\_\_\_\_ Date \_\_\_\_\_

\*The legally authorized representatives must execute petitions on behalf of Corporations, Limited Partnerships, LLC's, LLP's, etc. A person signing the petition on behalf of any Corporation, Limited Partnership, LLC, LLP, etc. must present an affidavit attesting to the approval of the petition by the entity's Board of Directors, President, CEO, or other authorized officer(s).

\*\*This petition must be executed by all record owners of the described property. Petitions will be compared against the records on file with Alamosa, Conejos and Rio Grande Counties and will be deemed valid only if the signatories exactly match the owners of record, as reflected by the county records, and if the signers of the petition agree to be responsible for the above represented percentage of costs, fees and post-plan depletions from the well(s) identified in this petition. If less than all of the record owners sign this petition, or if someone other than the record owner signs this petition, except as set forth above, the petition will be deemed invalid.

printed 12/9/2016

**PETITION  
TO FORM SPECIAL IMPROVEMENT DISTRICT NO. 6  
OF THE RIO GRANDE WATER CONSERVATION DISTRICT**

---

We the undersigned by our signatures affixed to this petition do hereby affirm and attest that:

1. (We/I) own an interest in real property that includes a well(s) used in whole or in part for irrigation, commercial, industrial or municipal purposes within the Alamosa-La Jara Response Area of the Rio Grande Decision Support System, or (we/I) represent owners of real property that includes a well(s) used in whole or in part for irrigation commercial, industrial or municipal purposes within the Alamosa-La Jara Response Area of the Rio Grande Decision Support System and (we/I) have the proper legal authority to sign this Petition on the owner's behalf.
  2. (We/I) support the formation of Special Improvement District No. 6 and request that the District Court form the Special Improvement District pursuant to the attached Petition and general description of the *conceptual* Plan of Water Management to govern the Special Improvement District.
  3. By (my/our) signature hereon (we/I) request that the Rio Grande Water Conservation District petition the District Court to form Special Improvement District No. 6 and include this property within Special Improvement District No. 6.
- 

**Special Improvement District Purpose**

The overall purpose of this Subdistrict is to provide a community-oriented water management alternative to individual augmentation plans or state-imposed regulations limiting the use of wells in Water Division No. 3. That is, to provide a mechanism through which a group of well users in the Alamosa-La Jara Response Area can work collaboratively to develop and implement a system of self-regulation using economic-based incentives and other management tools that promote responsible groundwater management and that remedies the injury to senior surface water rights that result from groundwater use from Subdistrict wells. The operation of the Plan will comply with the requirements of SB 04-222, codified at section 37-92-501(4), C.R.S. **The Subdistrict will be financed by reasonable service and user fees, and special assessments on property within the Subdistrict, and the lands petitioned herein will be benefited by the replacement of injurious depletions to senior water rights, as allowed by statute.** We understand that these service and user fees and special assessments on taxable property within the Subdistrict will be required in order to generate sufficient funds to meet the goals and objectives of the Subdistrict. These methods of financing are authorized by the signatures on this petition without further election, pending approval of the Subdistrict Board of Managers.

**As a condition of participation, the Subdistrict will require acceptance of these and other nonmonetary limitations, including limitations on the diversion and use of groundwater, which may be imposed if the Board of Managers determines such limitations necessary to achieve one or more of the Plan objectives. By signing this petition the undersigned agree to accept these limitations if imposed.**

In the event the Subdistrict is unable to achieve one or more of its objectives or comply with other court-imposed or state-imposed requirements, all Landowners may have limitations imposed on the use of their Subdistrict Wells for the diversion of groundwater, including complete curtailment of groundwater withdrawals, through administrative rules and regulations by the State of Colorado.

Participation in the Subdistrict is strictly voluntary. Once land is petitioned into the Subdistrict and the Subdistrict is duly formed by Court order, ***the land will remain in the Subdistrict for as long as the Subdistrict is in existence***, even in the event the land is sold or transferred after Subdistrict formation.

The Subdistrict will remain in existence, unless dissolved by appropriate legal action, for so long as the Rio Grande Water Conservation District remains in existence. The conditions described above will run with the ownership of the property described in this Petition.

The legal description of the property that is the subject of this petition is described below. Wells within the proposed Subdistrict that are located on or having legal authority to apply groundwater to this property are listed in Table A.

Farm Plan # 401810

Petition No 541117400288

By (our/my) signature hereon, we attest to (our/my) ownership of the wells and described land (or to our/my legal authority to represent an entity that has ownership of the described land), (I/we) indicate our understanding of the foregoing intentions and purposes of the Subdistrict, and respectfully request that the same be formed pursuant to applicable statutes by the District Court. The Subdistrict's water management plan will be monitored and updated to respond to changes in climatic or hydrologic conditions or new information from *bona fide* studies or models.

Name(s): \_\_\_\_\_ Date \_\_\_\_\_

TOLSMA RODNEY JOHN & Signature *Rodney John Tolsma* 4/10/17

TOLSMA JANE RITA H Signature *Jane Rita H. Tolsma* 4/10/17

- Signature \_\_\_\_\_

Address 9303 CNTY RD 102 S; ALAMOSA, CO 81101

Parcel 541117400288; FR SE4 17-37-9 150.92AC M/L GREEN TRACT REPLAT TRACT 1 BSD  
REC #299575 9-15-00 PLAT REC #299546 10-27-00 as referenced on Book \_\_\_\_\_, Page \_\_\_\_\_  
and/or Reception # \_\_\_\_\_ . (ALAMOSA County) 150.95 total acres

**Table A**

WDID	Structure Name	Permit	Percent Responsibility	List Any Additional Well Owners
2005317	98CW005 WELL NO 3A	10259-R	0	

As the circulator of this petition, I attest that each of the signatories hereon was provided with a copy of the Subdistrict conceptual Plan of Water Management and a copy of the Subdistrict Petition for Establishment describing in greater detail the background and basis for the formation of the Subdistrict and that the signatories on this petition were subscribed before me voluntarily and with knowledge of the purposes for the formation of the Subdistrict.

Printed Name of Circulator \_\_\_\_\_ Signature \_\_\_\_\_ Date \_\_\_\_\_

\*The legally authorized representatives must execute petitions on behalf of Corporations, Limited Partnerships, LLC's, LLP's, etc. A person signing the petition on behalf of any Corporation, Limited Partnership, LLC, LLP, etc. must present an affidavit attesting to the approval of the petition by the entity's Board of Directors, President, CEO, or other authorized officer(s).

\*\*This petition must be executed by all record owners of the described property. Petitions will be compared against the records on file with Alamosa, Conejos and Rio Grande Counties and will be deemed valid only if the signatories exactly match the owners of record, as reflected by the county records, and if the signers of the petition agree to be responsible for the above represented percentage of costs, fees and post-plan depletions from the well(s) identified in this petition. If less than all of the record owners sign this petition, or if someone other than the record owner signs this petition, except as set forth above, the petition will be deemed invalid.

printed 4/7/2017

**PETITION**  
**TO FORM SPECIAL IMPROVEMENT DISTRICT NO. 6**  
**OF THE RIO GRANDE WATER CONSERVATION DISTRICT**

---

We the undersigned by our signatures affixed to this petition do hereby affirm and attest that:

1. (We/I) own an interest in real property that includes a well(s) used in whole or in part for irrigation, commercial, industrial or municipal purposes within the Alamosa-La Jara Response Area of the Rio Grande Decision Support System, or (we/I) represent owners of real property that includes a well(s) used in whole or in part for irrigation commercial, industrial or municipal purposes within the Alamosa-La Jara Response Area of the Rio Grande Decision Support System and (we/I) have the proper legal authority to sign this Petition on the owner's behalf.
  2. (We/I) support the formation of Special Improvement District No. 6 and request that the District Court form the Special Improvement District pursuant to the attached Petition and general description of the *conceptual* Plan of Water Management to govern the Special Improvement District.
  3. By (my/our) signature hereon (we/I) request that the Rio Grande Water Conservation District petition the District Court to form Special Improvement District No. 6 and include this property within Special Improvement District No. 6.
- 

**Special Improvement District Purpose**

The overall purpose of this Subdistrict is to provide a community-oriented water management alternative to individual augmentation plans or state-imposed regulations limiting the use of wells in Water Division No. 3. That is, to provide a mechanism through which a group of well users in the Alamosa-La Jara Response Area can work collaboratively to develop and implement a system of self-regulation using economic-based incentives and other management tools that promote responsible groundwater management and that remedies the injury to senior surface water rights that result from groundwater use from Subdistrict wells. The operation of the Plan will comply with the requirements of SB 04-222, codified at section 37-92-501(4), C.R.S. **The Subdistrict will be financed by reasonable service and user fees, and special assessments on property within the Subdistrict, and the lands petitioned herein will be benefited by the replacement of injurious depletions to senior water rights, as allowed by statute.** We understand that these service and user fees and special assessments on taxable property within the Subdistrict will be required in order to generate sufficient funds to meet the goals and objectives of the Subdistrict. These methods of financing are authorized by the signatures on this petition without further election, pending approval of the Subdistrict Board of Managers.

**As a condition of participation, the Subdistrict will require acceptance of these and other nonmonetary limitations, including limitations on the diversion and use of groundwater, which may be imposed if the Board of Managers determines such limitations necessary to achieve one or more of the Plan objectives. By signing this petition the undersigned agree to accept these limitations if imposed.**

In the event the Subdistrict is unable to achieve one or more of its objectives or comply with other court-imposed or state-imposed requirements, all Landowners may have limitations imposed on the use of their Subdistrict Wells for the diversion of groundwater, including complete curtailment of groundwater withdrawals, through administrative rules and regulations by the State of Colorado.

Participation in the Subdistrict is strictly voluntary. Once land is petitioned into the Subdistrict and the Subdistrict is duly formed by Court order, ***the land will remain in the Subdistrict for as long as the Subdistrict is in existence***, even in the event the land is sold or transferred after Subdistrict formation.

The Subdistrict will remain in existence, unless dissolved by appropriate legal action, for so long as the Rio Grande Water Conservation District remains in existence. The conditions described above will run with the ownership of the property described in this Petition.

The legal description of the property that is the subject of this petition is described below. Wells within the proposed Subdistrict that are located on or having legal authority to apply groundwater to this property are listed in Table A.



By (our/my) signature hereon, we attest to (our/my) ownership of the wells and described land (or to our/my legal authority to represent an entity that has ownership of the described land), (I/we) indicate our understanding of the foregoing intentions and purposes of the Subdistrict, and respectfully request that the same be formed pursuant to applicable statutes by the District Court. The Subdistrict's water management plan will be monitored and updated to respond to changes in climatic or hydrologic conditions or new information from *bona fide* studies or models.

Name(s): \_\_\_\_\_ Date \_\_\_\_\_  
CALKIN MARVIN LEE & JOAN H Signature Calkin Marvin Lee 12-2-16  
 - Signature Joan H 12-2-16  
 - Signature \_\_\_\_\_

Address 8406 RD 100 S; ALAMOSA, CO 81101

Parcel 541118100258: N2 18-37-9 320AC TCOCD B 532 P 124 11-14-95 as referenced on Book \_\_\_\_\_  
 Page \_\_\_\_\_ and/or Reception # \_\_\_\_\_ (ALAMOSA County) 320 total acres

**Table A**

WDID	Structure Name	Permit	Percent Responsibility	List Any Additional Well Owners
2005043	W1452 WELL NO 04	13234-RR	50	

As the circulator of this petition, I attest that each of the signatories hereon was provided with a copy of the Subdistrict conceptual Plan of Water Management and a copy of the Subdistrict Petition for Establishment describing in greater detail the background and basis for the formation of the Subdistrict and that the signatories on this petition were subscribed before me voluntarily and with knowledge of the purposes for the formation of the Subdistrict.

Printed Name of Circulator \_\_\_\_\_ Signature \_\_\_\_\_ Date \_\_\_\_\_

\*The legally authorized representatives must execute petitions on behalf of Corporations, Limited Partnerships, LLC's, LLP's, etc. A person signing the petition on behalf of any Corporation, Limited Partnership, LLC, LLP, etc. must present an affidavit attesting to the approval of the petition by the entity's Board of Directors, President, CEO, or other authorized officer(s).

\*\*This petition must be executed by all record owners of the described property. Petitions will be compared against the records on file with Alamosa, Conejos and Rio Grande Counties and will be deemed valid only if the signatories exactly match the owners of record, as reflected by the county records, and if the signers of the petition agree to be responsible for the above represented percentage of costs, fees and post-plan depletions from the well(s) identified in this petition. If less than all of the record owners sign this petition, or if someone other than the record owner signs this petition, except as set forth above, the petition will be deemed invalid.

printed 11/28/2016



**PETITION  
TO FORM SPECIAL IMPROVEMENT DISTRICT NO. 6  
OF THE RIO GRANDE WATER CONSERVATION DISTRICT**

We the undersigned by our signatures affixed to this petition do hereby affirm and attest that:

1. (We/I) own an interest in real property that includes a well(s) used in whole or in part for irrigation, commercial, industrial or municipal purposes within the Alamosa-La Jara Response Area of the Rio Grande Decision Support System, or (we/I) represent owners of real property that includes a well(s) used in whole or in part for irrigation commercial, industrial or municipal purposes within the Alamosa-La Jara Response Area of the Rio Grande Decision Support System and (we/I) have the proper legal authority to sign this Petition on the owner's behalf.
2. (We/I) support the formation of Special Improvement District No. 6 and request that the District Court form the Special Improvement District pursuant to the attached Petition and general description of the *conceptual* Plan of Water Management to govern the Special Improvement District.
3. By (my/our) signature hereon (we/I) request that the Rio Grande Water Conservation District petition the District Court to form Special Improvement District No. 6 and include this property within Special Improvement District No. 6.

**Special Improvement District Purpose**

The overall purpose of this Subdistrict is to provide a community-oriented water management alternative to individual augmentation plans or state-imposed regulations limiting the use of wells in Water Division No. 3. That is, to provide a mechanism through which a group of well users in the Alamosa-La Jara Response Area can work collaboratively to develop and implement a system of self-regulation using economic-based incentives and other management tools that promote responsible groundwater management and that remedies the injury to senior surface water rights that result from groundwater use from Subdistrict wells. The operation of the Plan will comply with the requirements of SB 04-222, codified at section 37-92-501(4), C.R.S. **The Subdistrict will be financed by reasonable service and user fees, and special assessments on property within the Subdistrict, and the lands petitioned herein will be benefited by the replacement of injurious depletions to senior water rights, as allowed by statute.** We understand that these service and user fees and special assessments on taxable property within the Subdistrict will be required in order to generate sufficient funds to meet the goals and objectives of the Subdistrict. These methods of financing are authorized by the signatures on this petition without further election, pending approval of the Subdistrict Board of Managers.

**As a condition of participation, the Subdistrict will require acceptance of these and other nonmonetary limitations, including limitations on the diversion and use of groundwater, which may be imposed if the Board of Managers determines such limitations necessary to achieve one or more of the Plan objectives. By signing this petition the undersigned agree to accept these limitations if imposed.**

In the event the Subdistrict is unable to achieve one or more of its objectives or comply with other court-imposed or state-imposed requirements, all Landowners may have limitations imposed on the use of their Subdistrict Wells for the diversion of groundwater, including complete curtailment of groundwater withdrawals, through administrative rules and regulations by the State of Colorado.

Participation in the Subdistrict is strictly voluntary. Once land is petitioned into the Subdistrict and the Subdistrict is duly formed by Court order, ***the land will remain in the Subdistrict for as long as the Subdistrict is in existence***, even in the event the land is sold or transferred after Subdistrict formation.

The Subdistrict will remain in existence, unless dissolved by appropriate legal action, for so long as the Rio Grande Water Conservation District remains in existence. The conditions described above will run with the ownership of the property described in this Petition.

The legal description of the property that is the subject of this petition is described below. Wells within the proposed Subdistrict that are located on or having legal authority to apply groundwater to this property are listed in Table A.

By (our/my) signature hereon, we attest to (our/my) ownership of the wells and described land (or to our/my legal authority to represent an entity that has ownership of the described land), (I/we) indicate our understanding of the foregoing intentions and purposes of the Subdistrict, and respectfully request that the same be formed pursuant to applicable statutes by the District Court. The Subdistrict's water management plan will be monitored and updated to respond to changes in climatic or hydrologic conditions or new information from *bona fide* studies or models.

Name(s): \_\_\_\_\_ Date \_\_\_\_\_  
CALKIN MARVIN & JOAN Signature Marvin Calkin 12-2-16  
 Signature Joan Calkin 12-2-16  
 Signature \_\_\_\_\_

Address 8406 RD 100 SOUTH; ALAMOSA, CO 81101

Parcel 541118300058: SW4 18-37-9 160A TCWD B 532 P 123 11-14-95 as referenced on Book \_\_\_\_\_, Page \_\_\_\_\_ and/or Reception # \_\_\_\_\_ (ALAMOSA County) 160 total acres

**Table A**

WDID	Structure Name	Permit	Percent Responsibility	List Any Additional Well Owners
2005043	W1452 WELL NO 04	13234-RR	50	

As the circulator of this petition, I attest that each of the signatories hereon was provided with a copy of the Subdistrict conceptual Plan of Water Management and a copy of the Subdistrict Petition for Establishment describing in greater detail the background and basis for the formation of the Subdistrict and that the signatories on this petition were subscribed before me voluntarily and with knowledge of the purposes for the formation of the Subdistrict.

\_\_\_\_\_  
 Printed Name of Circulator Signature Date

\*The legally authorized representatives must execute petitions on behalf of Corporations, Limited Partnerships, LLC's, LLP's, etc. A person signing the petition on behalf of any Corporation, Limited Partnership, LLC, LLP, etc. must present an affidavit attesting to the approval of the petition by the entity's Board of Directors, President, CEO, or other authorized officer(s).

\*\*This petition must be executed by all record owners of the described property. Petitions will be compared against the records on file with Alamosa, Conejos and Rio Grande Counties and will be deemed valid only if the signatories exactly match the owners of record, as reflected by the county records, and if the signers of the petition agree to be responsible for the above represented percentage of costs, fees and post-plan depletions from the well(s) identified in this petition. If less than all of the record owners sign this petition, or if someone other than the record owner signs this petition, except as set forth above, the petition will be deemed invalid.

printed 11/28/2016

**PETITION  
TO FORM SPECIAL IMPROVEMENT DISTRICT NO. 6  
OF THE RIO GRANDE WATER CONSERVATION DISTRICT**

We the undersigned by our signatures affixed to this petition do hereby affirm and attest that:

1. (We/I) own an interest in real property that includes a well(s) used in whole or in part for irrigation, commercial, industrial or municipal purposes within the Alamosa-La Jara Response Area of the Rio Grande Decision Support System, or (we/I) represent owners of real property that includes a well(s) used in whole or in part for irrigation commercial, industrial or municipal purposes within the Alamosa-La Jara Response Area of the Rio Grande Decision Support System and (we/I) have the proper legal authority to sign this Petition on the owner's behalf.
2. (We/I) support the formation of Special Improvement District No. 6 and request that the District Court form the Special Improvement District pursuant to the attached Petition and general description of the *conceptual* Plan of Water Management to govern the Special Improvement District.
3. By (my/our) signature hereon (we/I) request that the Rio Grande Water Conservation District petition the District Court to form Special Improvement District No. 6 and include this property within Special Improvement District No. 6.

**Special Improvement District Purpose**

The overall purpose of this Subdistrict is to provide a community-oriented water management alternative to individual augmentation plans or state-imposed regulations limiting the use of wells in Water Division No. 3. That is, to provide a mechanism through which a group of well users in the Alamosa-La Jara Response Area can work collaboratively to develop and implement a system of self-regulation using economic-based incentives and other management tools that promote responsible groundwater management and that remedies the injury to senior surface water rights that result from groundwater use from Subdistrict wells. The operation of the Plan will comply with the requirements of SB 04-222, codified at section 37-92-501(4), C.R.S. **The Subdistrict will be financed by reasonable service and user fees, and special assessments on property within the Subdistrict, and the lands petitioned herein will be benefited by the replacement of injurious depletions to senior water rights, as allowed by statute.** We understand that these service and user fees and special assessments on taxable property within the Subdistrict will be required in order to generate sufficient funds to meet the goals and objectives of the Subdistrict. These methods of financing are authorized by the signatures on this petition without further election, pending approval of the Subdistrict Board of Managers.

**As a condition of participation, the Subdistrict will require acceptance of these and other nonmonetary limitations, including limitations on the diversion and use of groundwater, which may be imposed if the Board of Managers determines such limitations necessary to achieve one or more of the Plan objectives. By signing this petition the undersigned agree to accept these limitations if imposed.**

In the event the Subdistrict is unable to achieve one or more of its objectives or comply with other court-imposed or state-imposed requirements, all Landowners may have limitations imposed on the use of their Subdistrict Wells for the diversion of groundwater, including complete curtailment of groundwater withdrawals, through administrative rules and regulations by the State of Colorado.

Participation in the Subdistrict is strictly voluntary. Once land is petitioned into the Subdistrict and the Subdistrict is duly formed by Court order, ***the land will remain in the Subdistrict for as long as the Subdistrict is in existence***, even in the event the land is sold or transferred after Subdistrict formation.

The Subdistrict will remain in existence, unless dissolved by appropriate legal action, for so long as the Rio Grande Water Conservation District remains in existence. The conditions described above will run with the ownership of the property described in this Petition.

The legal description of the property that is the subject of this petition is described below. Wells within the proposed Subdistrict that are located on or having legal authority to apply groundwater to this property are listed in Table A.

By (our/my) signature hereon, we attest to (our/my) ownership of the wells and described land (or to our/my legal authority to represent an entity that has ownership of the described land), (I/we) indicate our understanding of the foregoing intentions and purposes of the Subdistrict, and respectfully request that the same be formed pursuant to applicable statutes by the District Court. The Subdistrict's water management plan will be monitored and updated to respond to changes in climatic or hydrologic conditions or new information from *bona fide* studies or models.

Name(s): \_\_\_\_\_ Date \_\_\_\_\_

TOLSMA RODNEY JOHN & Signature [Signature] 6/11/18

TOLSMA JANE RITA H Signature [Signature] 3-11-18

Signature \_\_\_\_\_

Address 9303 CNTY RD 102 S; ALAMOSA, CO 81101

Parcel 541120100289: S2NE4 20-37-9 & (WAV)160AC M/L N2NE4 20-37-9 QCD REC #291364 12-11-98 JWD REC #299578 10-18-00 as referenced on Book \_\_\_\_\_, Page \_\_\_\_\_ and/or Reception # \_\_\_\_\_ (ALAMOSA County) 160 total acres

**Table A**

WDID	Structure Name	Permit	Percent Responsibility	List Any Additional Well Owners
2005317	98CW005 WELL NO 3A	10259-R	100	

As the circulator of this petition, I attest that each of the signatories hereon was provided with a copy of the Subdistrict conceptual Plan of Water Management and a copy of the Subdistrict Petition for Establishment describing in greater detail the background and basis for the formation of the Subdistrict and that the signatories on this petition were subscribed before me voluntarily and with knowledge of the purposes for the formation of the Subdistrict.

Printed Name of Circulator \_\_\_\_\_ Signature \_\_\_\_\_ Date \_\_\_\_\_

\*The legally authorized representatives must execute petitions on behalf of Corporations, Limited Partnerships, LLC's, LLP's, etc. A person signing the petition on behalf of any Corporation, Limited Partnership, LLC, LLP, etc. must present an affidavit attesting to the approval of the petition by the entity's Board of Directors, President, CEO, or other authorized officer(s).

\*\*This petition must be executed by all record owners of the described property. Petitions will be compared against the records on file with Alamosa, Conejos and Rio Grande Counties and will be deemed valid only if the signatories exactly match the owners of record, as reflected by the county records, and if the signers of the petition agree to be responsible for the above represented percentage of costs, fees and post-plan depletions from the well(s) identified in this petition. If less than all of the record owners sign this petition, or if someone other than the record owner signs this petition, except as set forth above, the petition will be deemed invalid.

printed 6/11/2018

**PETITION  
TO FORM SPECIAL IMPROVEMENT DISTRICT NO. 6  
OF THE RIO GRANDE WATER CONSERVATION DISTRICT**

---

We the undersigned by our signatures affixed to this petition do hereby affirm and attest that:

1. (We/I) own an interest in real property that includes a well(s) used in whole or in part for irrigation, commercial, industrial or municipal purposes within the Alamosa-La Jara Response Area of the Rio Grande Decision Support System, or (we/I) represent owners of real property that includes a well(s) used in whole or in part for irrigation commercial, industrial or municipal purposes within the Alamosa-La Jara Response Area of the Rio Grande Decision Support System and (we/I) have the proper legal authority to sign this Petition on the owner's behalf.
2. (We/I) support the formation of Special Improvement District No. 6 and request that the District Court form the Special Improvement District pursuant to the attached Petition and general description of the *conceptual* Plan of Water Management to govern the Special Improvement District.
3. By (my/our) signature hereon (we/I) request that the Rio Grande Water Conservation District petition the District Court to form Special Improvement District No. 6 and include this property within Special Improvement District No. 6.

---

**Special Improvement District Purpose**

The overall purpose of this Subdistrict is to provide a community-oriented water management alternative to individual augmentation plans or state-imposed regulations limiting the use of wells in Water Division No. 3. That is, to provide a mechanism through which a group of well users in the Alamosa-La Jara Response Area can work collaboratively to develop and implement a system of self-regulation using economic-based incentives and other management tools that promote responsible groundwater management and that remedies the injury to senior surface water rights that result from groundwater use from Subdistrict wells. The operation of the Plan will comply with the requirements of SB 04-222, codified at section 37-92-501(4), C.R.S. **The Subdistrict will be financed by reasonable service and user fees, and special assessments on property within the Subdistrict, and the lands petitioned herein will be benefited by the replacement of injurious depletions to senior water rights, as allowed by statute.** We understand that these service and user fees and special assessments on taxable property within the Subdistrict will be required in order to generate sufficient funds to meet the goals and objectives of the Subdistrict. These methods of financing are authorized by the signatures on this petition without further election, pending approval of the Subdistrict Board of Managers.

**As a condition of participation, the Subdistrict will require acceptance of these and other nonmonetary limitations, including limitations on the diversion and use of groundwater, which may be imposed if the Board of Managers determines such limitations necessary to achieve one or more of the Plan objectives. By signing this petition the undersigned agree to accept these limitations if imposed.**

In the event the Subdistrict is unable to achieve one or more of its objectives or comply with other court-imposed or state-imposed requirements, all Landowners may have limitations imposed on the use of their Subdistrict Wells for the diversion of groundwater, including complete curtailment of groundwater withdrawals, through administrative rules and regulations by the State of Colorado.

Participation in the Subdistrict is strictly voluntary. Once land is petitioned into the Subdistrict and the Subdistrict is duly formed by Court order, ***the land will remain in the Subdistrict for as long as the Subdistrict is in existence***, even in the event the land is sold or transferred after Subdistrict formation.

The Subdistrict will remain in existence, unless dissolved by appropriate legal action, for so long as the Rio Grande Water Conservation District remains in existence. The conditions described above will run with the ownership of the property described in this Petition.

The legal description of the property that is the subject of this petition is described below. Wells within the proposed Subdistrict that are located on or having legal authority to apply groundwater to this property are listed in Table A.

Farm Plan # 401810

Petition No 541120400292

By (our/my) signature hereon, we attest to (our/my) ownership of the wells and described land (or to our/my legal authority to represent an entity that has ownership of the described land), (I/we) indicate our understanding of the foregoing intentions and purposes of the Subdistrict, and respectfully request that the same be formed pursuant to applicable statutes by the District Court. The Subdistrict's water management plan will be monitored and updated to respond to changes in climatic or hydrologic conditions or new information from *bona fide* studies or models.

Name(s): \_\_\_\_\_

TOLSMA RODNEY & JANE

Signature \_\_\_\_\_

*[Handwritten Signature]*

Date \_\_\_\_\_

4/10/17

Signature \_\_\_\_\_

*[Handwritten Signature]*

4-10-17

Signature \_\_\_\_\_

Address 9303 SO CNTY ROAD 102; ALAMOSA, CO 81101

Parcel 541120400292: FR SE4 20-37-9 (WAV) 141.67AC M/L TERENA WIESCAMP DIVISION OF LAND TRACT 1 JWD REC #313755 9-12-03 PLAT REC #304541 12-19-01 as referenced on Book \_\_\_\_\_, Page \_\_\_\_\_ and/or Reception # \_\_\_\_\_ (ALAMOSA County) 141.67 total acres

**Table A**

WDID	Structure Name	Permit	Percent Responsibility	List Any Additional Well Owners
2013889	03CW0007 WELL NO 1R	15629-RR	100	

As the circulator of this petition, I attest that each of the signatories hereon was provided with a copy of the Subdistrict conceptual Plan of Water Management and a copy of the Subdistrict Petition for Establishment describing in greater detail the background and basis for the formation of the Subdistrict and that the signatories on this petition were subscribed before me voluntarily and with knowledge of the purposes for the formation of the Subdistrict.

Printed Name of Circulator \_\_\_\_\_

Signature \_\_\_\_\_

Date \_\_\_\_\_

\*The legally authorized representatives must execute petitions on behalf of Corporations, Limited Partnerships, LLC's, LLP's, etc. A person signing the petition on behalf of any Corporation, Limited Partnership, LLC, LLP, etc. must present an affidavit attesting to the approval of the petition by the entity's Board of Directors, President, CEO, or other authorized officer(s).

\*\*This petition must be executed by all record owners of the described property. Petitions will be compared against the records on file with Alamosa, Conejos and Rio Grande Counties and will be deemed valid only if the signatories exactly match the owners of record, as reflected by the county records, and if the signers of the petition agree to be responsible for the above represented percentage of costs, fees and post-plan depletions from the well(s) identified in this petition. If less than all of the record owners sign this petition, or if someone other than the record owner signs this petition, except as set forth above, the petition will be deemed invalid.

printed 4/7/2017



**PETITION  
TO FORM SPECIAL IMPROVEMENT DISTRICT NO. 6  
OF THE RIO GRANDE WATER CONSERVATION DISTRICT**

---

We the undersigned by our signatures affixed to this petition do hereby affirm and attest that:

1. (We/I) own an interest in real property that includes a well(s) used in whole or in part for irrigation, commercial, industrial or municipal purposes within the Alamosa-La Jara Response Area of the Rio Grande Decision Support System, or (we/I) represent owners of real property that includes a well(s) used in whole or in part for irrigation commercial, industrial or municipal purposes within the Alamosa-La Jara Response Area of the Rio Grande Decision Support System and (we/I) have the proper legal authority to sign this Petition on the owner's behalf.
  2. (We/I) support the formation of Special Improvement District No. 6 and request that the District Court form the Special Improvement District pursuant to the attached Petition and general description of the *conceptual* Plan of Water Management to govern the Special Improvement District.
  3. By (my/our) signature hereon (we/I) request that the Rio Grande Water Conservation District petition the District Court to form Special Improvement District No. 6 and include this property within Special Improvement District No. 6.
- 

**Special Improvement District Purpose**

The overall purpose of this Subdistrict is to provide a community-oriented water management alternative to individual augmentation plans or state-imposed regulations limiting the use of wells in Water Division No. 3. That is, to provide a mechanism through which a group of well users in the Alamosa-La Jara Response Area can work collaboratively to develop and implement a system of self-regulation using economic-based incentives and other management tools that promote responsible groundwater management and that remedies the injury to senior surface water rights that result from groundwater use from Subdistrict wells. The operation of the Plan will comply with the requirements of SB 04-222, codified at section 37-92-501(4), C.R.S. **The Subdistrict will be financed by reasonable service and user fees, and special assessments on property within the Subdistrict, and the lands petitioned herein will be benefited by the replacement of injurious depletions to senior water rights, as allowed by statute.** We understand that these service and user fees and special assessments on taxable property within the Subdistrict will be required in order to generate sufficient funds to meet the goals and objectives of the Subdistrict. These methods of financing are authorized by the signatures on this petition without further election, pending approval of the Subdistrict Board of Managers.

**As a condition of participation, the Subdistrict will require acceptance of these and other nonmonetary limitations, including limitations on the diversion and use of groundwater, which may be imposed if the Board of Managers determines such limitations necessary to achieve one or more of the Plan objectives. By signing this petition the undersigned agree to accept these limitations if imposed.**

In the event the Subdistrict is unable to achieve one or more of its objectives or comply with other court-imposed or state-imposed requirements, all Landowners may have limitations imposed on the use of their Subdistrict Wells for the diversion of groundwater, including complete curtailment of groundwater withdrawals, through administrative rules and regulations by the State of Colorado.

Participation in the Subdistrict is strictly voluntary. Once land is petitioned into the Subdistrict and the Subdistrict is duly formed by Court order, ***the land will remain in the Subdistrict for as long as the Subdistrict is in existence***, even in the event the land is sold or transferred after Subdistrict formation.

The Subdistrict will remain in existence, unless dissolved by appropriate legal action, for so long as the Rio Grande Water Conservation District remains in existence. The conditions described above will run with the ownership of the property described in this Petition.

The legal description of the property that is the subject of this petition is described below. Wells within the proposed Subdistrict that are located on or having legal authority to apply groundwater to this property are listed in Table A.



By (our/my) signature hereon, we attest to (our/my) ownership of the wells and described land (or to our/my legal authority to represent an entity that has ownership of the described land), (I/we) indicate our understanding of the foregoing intentions and purposes of the Subdistrict, and respectfully request that the same be formed pursuant to applicable statutes by the District Court. The Subdistrict's water management plan will be monitored and updated to respond to changes in climatic or hydrologic conditions or new information from *bona fide* studies or models.

Name(s): \_\_\_\_\_ Date \_\_\_\_\_  
TOLSMA RODNEY J & JANE RITA H Signature [Signature] 4/10/17  
 - Signature [Signature] 4-10-17  
 - Signature \_\_\_\_\_

Address 9303 RD 102 SOUTH; ALAMOSA, CO 81101

Parcel 541121100066: N2N2 21-37-9 (WAV) LESS 215' E & W & 350' N & S IN NW4NW4NW4 158.27A S2N2 21-37-9 160A WD B 281 P 54 5-5-81 as referenced on Book \_\_\_\_\_, Page \_\_\_\_\_ and/or Reception # \_\_\_\_\_ (ALAMOSA County) 318.27 total acres

**Table A**

WDD	Structure Name	Permit	Percent Responsibility	List Any Additional Well Owners
2005055	W1533 WELL NO 01	21063-R	100	

As the circulator of this petition, I attest that each of the signatories hereon was provided with a copy of the Subdistrict conceptual Plan of Water Management and a copy of the Subdistrict Petition for Establishment describing in greater detail the background and basis for the formation of the Subdistrict and that the signatories on this petition were subscribed before me voluntarily and with knowledge of the purposes for the formation of the Subdistrict.

\_\_\_\_\_  
 Printed Name of Circulator Signature Date

\*The legally authorized representatives must execute petitions on behalf of Corporations, Limited Partnerships, LLC's, LLP's, etc. A person signing the petition on behalf of any Corporation, Limited Partnership, LLC, LLP, etc. must present an affidavit attesting to the approval of the petition by the entity's Board of Directors, President, CEO, or other authorized officer(s).

\*\*This petition must be executed by all record owners of the described property. Petitions will be compared against the records on file with Alamosa, Conejos and Rio Grande Counties and will be deemed valid only if the signatories exactly match the owners of record, as reflected by the county records, and if the signers of the petition agree to be responsible for the above represented percentage of costs, fees and post-plan depletions from the well(s) identified in this petition. If less than all of the record owners sign this petition, or if someone other than the record owner signs this petition, except as set forth above, the petition will be deemed invalid.

printed 4/7/2017

**PETITION  
TO FORM SPECIAL IMPROVEMENT DISTRICT NO. 6  
OF THE RIO GRANDE WATER CONSERVATION DISTRICT**

---

We the undersigned by our signatures affixed to this petition do hereby affirm and attest that:

1. (We/I) own an interest in real property that includes a well(s) used in whole or in part for irrigation, commercial, industrial or municipal purposes within the Alamosa-La Jara Response Area of the Rio Grande Decision Support System, or (we/I) represent owners of real property that includes a well(s) used in whole or in part for irrigation commercial, industrial or municipal purposes within the Alamosa-La Jara Response Area of the Rio Grande Decision Support System and (we/I) have the proper legal authority to sign this Petition on the owner's behalf.
  2. (We/I) support the formation of Special Improvement District No. 6 and request that the District Court form the Special Improvement District pursuant to the attached Petition and general description of the *conceptual* Plan of Water Management to govern the Special Improvement District.
  3. By (my/our) signature hereon (we/I) request that the Rio Grande Water Conservation District petition the District Court to form Special Improvement District No. 6 and include this property within Special Improvement District No. 6.
- 

**Special Improvement District Purpose**

The overall purpose of this Subdistrict is to provide a community-oriented water management alternative to individual augmentation plans or state-imposed regulations limiting the use of wells in Water Division No. 3. That is, to provide a mechanism through which a group of well users in the Alamosa-La Jara Response Area can work collaboratively to develop and implement a system of self-regulation using economic-based incentives and other management tools that promote responsible groundwater management and that remedies the injury to senior surface water rights that result from groundwater use from Subdistrict wells. The operation of the Plan will comply with the requirements of SB 04-222, codified at section 37-92-501(4), C.R.S. **The Subdistrict will be financed by reasonable service and user fees, and special assessments on property within the Subdistrict, and the lands petitioned herein will be benefited by the replacement of injurious depletions to senior water rights, as allowed by statute.** We understand that these service and user fees and special assessments on taxable property within the Subdistrict will be required in order to generate sufficient funds to meet the goals and objectives of the Subdistrict. These methods of financing are authorized by the signatures on this petition without further election, pending approval of the Subdistrict Board of Managers.

**As a condition of participation, the Subdistrict will require acceptance of these and other nonmonetary limitations, including limitations on the diversion and use of groundwater, which may be imposed if the Board of Managers determines such limitations necessary to achieve one or more of the Plan objectives. By signing this petition the undersigned agree to accept these limitations if imposed.**

In the event the Subdistrict is unable to achieve one or more of its objectives or comply with other court-imposed or state-imposed requirements, all Landowners may have limitations imposed on the use of their Subdistrict Wells for the diversion of groundwater, including complete curtailment of groundwater withdrawals, through administrative rules and regulations by the State of Colorado.

Participation in the Subdistrict is strictly voluntary. Once land is petitioned into the Subdistrict and the Subdistrict is duly formed by Court order, ***the land will remain in the Subdistrict for as long as the Subdistrict is in existence***, even in the event the land is sold or transferred after Subdistrict formation.

The Subdistrict will remain in existence, unless dissolved by appropriate legal action, for so long as the Rio Grande Water Conservation District remains in existence. The conditions described above will run with the ownership of the property described in this Petition.

The legal description of the property that is the subject of this petition is described below. Wells within the proposed Subdistrict that are located on or having legal authority to apply groundwater to this property are listed in Table A.

Farm Plan # 401880

Petition No 541121300184

By (our/my) signature hereon, we attest to (our/my) ownership of the wells and described land (or to our/my legal authority to represent an entity that has ownership of the described land), (I/we) indicate our understanding of the foregoing intentions and purposes of the Subdistrict, and respectfully request that the same be formed pursuant to applicable statutes by the District Court. The Subdistrict's water management plan will be monitored and updated to respond to changes in climatic or hydrologic conditions or new information from *bona fide* studies or models.

Name(s): \_\_\_\_\_ Date \_\_\_\_\_

FRANSEN DUANE LEON & CHERYL LYNN

Signature Fransen Duane Leon 9/18/17

Signature Fransen Cheryl Lynn 9/18/17

Signature \_\_\_\_\_

Address 2533 CNTY ROAD 10 SOUTH; ALAMOSA, CO 81101

Parcel 541121300184: SW4 21-37-9 160AC (WAV) WDB 456 P 177 2-1-93 as referenced on Book \_\_\_\_\_  
Page \_\_\_\_\_ and/or Reception # \_\_\_\_\_ (ALAMOSA County) 160 total acres

**Table A**

WDID	Structure Name	Permit	Percent Responsibility	List Any Additional Well Owners
2008393	W0085 WELL NO 01	11826-F	100	

As the circulator of this petition, I attest that each of the signatories hereon was provided with a copy of the Subdistrict conceptual Plan of Water Management and a copy of the Subdistrict Petition for Establishment describing in greater detail the background and basis for the formation of the Subdistrict and that the signatories on this petition were subscribed before me voluntarily and with knowledge of the purposes for the formation of the Subdistrict.

Printed Name of Circulator \_\_\_\_\_

Signature \_\_\_\_\_

Date \_\_\_\_\_

\*The legally authorized representatives must execute petitions on behalf of Corporations, Limited Partnerships, LLC's, LLP's, etc. A person signing the petition on behalf of any Corporation, Limited Partnership, LLC, LLP, etc. must present an affidavit attesting to the approval of the petition by the entity's Board of Directors, President, CEO, or other authorized officer(s).

\*\*This petition must be executed by all record owners of the described property. Petitions will be compared against the records on file with Alamosa, Conejos and Rio Grande Counties and will be deemed valid only if the signatories exactly match the owners of record, as reflected by the county records, and if the signers of the petition agree to be responsible for the above represented percentage of costs, fees and post-plan depletions from the well(s) identified in this petition. If less than all of the record owners sign this petition, or if someone other than the record owner signs this petition, except as set forth above, the petition will be deemed invalid.

printed 9/18/2017

**PETITION  
TO FORM SPECIAL IMPROVEMENT DISTRICT NO. 6  
OF THE RIO GRANDE WATER CONSERVATION DISTRICT**

---

We the undersigned by our signatures affixed to this petition do hereby affirm and attest that:

1. (We/I) own an interest in real property that includes a well(s) used in whole or in part for irrigation, commercial, industrial or municipal purposes within the Alamosa-La Jara Response Area of the Rio Grande Decision Support System, or (we/I) represent owners of real property that includes a well(s) used in whole or in part for irrigation commercial, industrial or municipal purposes within the Alamosa-La Jara Response Area of the Rio Grande Decision Support System and (we/I) have the proper legal authority to sign this Petition on the owner's behalf.
2. (We/I) support the formation of Special Improvement District No. 6 and request that the District Court form the Special Improvement District pursuant to the attached Petition and general description of the *conceptual* Plan of Water Management to govern the Special Improvement District.
3. By (my/our) signature hereon (we/I) request that the Rio Grande Water Conservation District petition the District Court to form Special Improvement District No. 6 and include this property within Special Improvement District No. 6.

---

**Special Improvement District Purpose**

The overall purpose of this Subdistrict is to provide a community-oriented water management alternative to individual augmentation plans or state-imposed regulations limiting the use of wells in Water Division No. 3. That is, to provide a mechanism through which a group of well users in the Alamosa-La Jara Response Area can work collaboratively to develop and implement a system of self-regulation using economic-based incentives and other management tools that promote responsible groundwater management and that remedies the injury to senior surface water rights that result from groundwater use from Subdistrict wells. The operation of the Plan will comply with the requirements of SB 04-222, codified at section 37-92-501(4), C.R.S. *The Subdistrict will be financed by reasonable service and user fees, and special assessments on property within the Subdistrict, and the lands petitioned herein will be benefited by the replacement of injurious depletions to senior water rights, as allowed by statute.* We understand that these service and user fees and special assessments on taxable property within the Subdistrict will be required in order to generate sufficient funds to meet the goals and objectives of the Subdistrict. These methods of financing are authorized by the signatures on this petition without further election, pending approval of the Subdistrict Board of Managers.

*As a condition of participation, the Subdistrict will require acceptance of these and other nonmonetary limitations, including limitations on the diversion and use of groundwater, which may be imposed if the Board of Managers determines such limitations necessary to achieve one or more of the Plan objectives. By signing this petition the undersigned agree to accept these limitations if imposed.*

In the event the Subdistrict is unable to achieve one or more of its objectives or comply with other court-imposed or state-imposed requirements, all Landowners may have limitations imposed on the use of their Subdistrict Wells for the diversion of groundwater, including complete curtailment of groundwater withdrawals, through administrative rules and regulations by the State of Colorado.

Participation in the Subdistrict is strictly voluntary. Once land is petitioned into the Subdistrict and the Subdistrict is duly formed by Court order, *the land will remain in the Subdistrict for as long as the Subdistrict is in existence*, even in the event the land is sold or transferred after Subdistrict formation.

The Subdistrict will remain in existence, unless dissolved by appropriate legal action, for so long as the Rio Grande Water Conservation District remains in existence. The conditions described above will run with the ownership of the property described in this Petition.

The legal description of the property that is the subject of this petition is described below. Wells within the proposed Subdistrict that are located on or having legal authority to apply groundwater to this property are listed in Table A.

Farm Plan # 401880

Petition No 541121400185

By (our/my) signature hereon, we attest to (our/my) ownership of the wells and described land (or to our/my legal authority to represent an entity that has ownership of the described land), (I/we) indicate our understanding of the foregoing intentions and purposes of the Subdistrict, and respectfully request that the same be formed pursuant to applicable statutes by the District Court. The Subdistrict's water management plan will be monitored and updated to respond to changes in climatic or hydrologic conditions or new information from *bona fide* studies or models.

Name(s): \_\_\_\_\_ Date \_\_\_\_\_

FRANSEN DUANE L (UND 1/2 INT) Signature Fransen Duane L 7/18/17

FRANSEN CHERYL L (UND 1/2 INT) Signature Fransen Cheryl L 9/18/17

Signature \_\_\_\_\_

Address 2533 RD 10 S; ALAMOSA, CO 81101

Parcel 541121400185: SE4 21-37-9 (WAV) EXC BEG AT NW COR OF I/S R-O-W OF CO RD AT SE COR SE4 21-37-9 TH N 208.75' TH W 208.75' TH S 208.75' TO A PT ON N SIDE OF E & W CO RD TH E ON N LINE OF CO RD 208.75' TO POB 1AC as referenced on Book \_\_\_\_\_, Page \_\_\_\_\_ and/or Reception # \_\_\_\_\_ (ALAMOSA County) 157.5 total acres

**Table A**

WDID	Structure Name	Permit	Percent Responsibility	List Any Additional Well Owners
2008393	W0085 WELL NO 01	11826-F	0	_____
2008394	W0085 WELL NO. 2	20664-F	100	_____

As the circulator of this petition, I attest that each of the signatories hereon was provided with a copy of the Subdistrict conceptual Plan of Water Management and a copy of the Subdistrict Petition for Establishment describing in greater detail the background and basis for the formation of the Subdistrict and that the signatories on this petition were subscribed before me voluntarily and with knowledge of the purposes for the formation of the Subdistrict.

Printed Name of Circulator \_\_\_\_\_ Signature \_\_\_\_\_ Date \_\_\_\_\_

\*The legally authorized representatives must execute petitions on behalf of Corporations, Limited Partnerships, LLC's, LLP's, etc. A person signing the petition on behalf of any Corporation, Limited Partnership, LLC, LLP, etc. must present an affidavit attesting to the approval of the petition by the entity's Board of Directors, President, CEO, or other authorized officer(s).

\*\*This petition must be executed by all record owners of the described property. Petitions will be compared against the records on file with Alamosa, Conejos and Rio Grande Counties and will be deemed valid only if the signatories exactly match the owners of record, as reflected by the county records, and if the signers of the petition agree to be responsible for the above represented percentage of costs, fees and post-plan depletions from the well(s) identified in this petition. If less than all of the record owners sign this petition, or if someone other than the record owner signs this petition, except as set forth above, the petition will be deemed invalid.

printed 9/18/2017

**PETITION  
TO FORM SPECIAL IMPROVEMENT DISTRICT NO. 6  
OF THE RIO GRANDE WATER CONSERVATION DISTRICT**

---

We the undersigned by our signatures affixed to this petition do hereby affirm and attest that:

1. (We/I) own an interest in real property that includes a well(s) used in whole or in part for irrigation, commercial, industrial or municipal purposes within the Alamosa-La Jara Response Area of the Rio Grande Decision Support System, or (we/I) represent owners of real property that includes a well(s) used in whole or in part for irrigation commercial, industrial or municipal purposes within the Alamosa-La Jara Response Area of the Rio Grande Decision Support System and (we/I) have the proper legal authority to sign this Petition on the owner's behalf.
  2. (We/I) support the formation of Special Improvement District No. 6 and request that the District Court form the Special Improvement District pursuant to the attached Petition and general description of the *conceptual* Plan of Water Management to govern the Special Improvement District.
  3. By (my/our) signature hereon (we/I) request that the Rio Grande Water Conservation District petition the District Court to form Special Improvement District No. 6 and include this property within Special Improvement District No. 6.
- 

**Special Improvement District Purpose**

The overall purpose of this Subdistrict is to provide a community-oriented water management alternative to individual augmentation plans or state-imposed regulations limiting the use of wells in Water Division No. 3. That is, to provide a mechanism through which a group of well users in the Alamosa-La Jara Response Area can work collaboratively to develop and implement a system of self-regulation using economic-based incentives and other management tools that promote responsible groundwater management and that remedies the injury to senior surface water rights that result from groundwater use from Subdistrict wells. The operation of the Plan will comply with the requirements of SB 04-222, codified at section 37-92-501(4), C.R.S. **The Subdistrict will be financed by reasonable service and user fees, and special assessments on property within the Subdistrict, and the lands petitioned herein will be benefited by the replacement of injurious depletions to senior water rights, as allowed by statute.** We understand that these service and user fees and special assessments on taxable property within the Subdistrict will be required in order to generate sufficient funds to meet the goals and objectives of the Subdistrict. These methods of financing are authorized by the signatures on this petition without further election, pending approval of the Subdistrict Board of Managers.

**As a condition of participation, the Subdistrict will require acceptance of these and other nonmonetary limitations, including limitations on the diversion and use of groundwater, which may be imposed if the Board of Managers determines such limitations necessary to achieve one or more of the Plan objectives. By signing this petition the undersigned agree to accept these limitations if imposed.**

In the event the Subdistrict is unable to achieve one or more of its objectives or comply with other court-imposed or state-imposed requirements, all Landowners may have limitations imposed on the use of their Subdistrict Wells for the diversion of groundwater, including complete curtailment of groundwater withdrawals, through administrative rules and regulations by the State of Colorado.

Participation in the Subdistrict is strictly voluntary. Once land is petitioned into the Subdistrict and the Subdistrict is duly formed by Court order, ***the land will remain in the Subdistrict for as long as the Subdistrict is in existence***, even in the event the land is sold or transferred after Subdistrict formation.

The Subdistrict will remain in existence, unless dissolved by appropriate legal action, for so long as the Rio Grande Water Conservation District remains in existence. The conditions described above will run with the ownership of the property described in this Petition.

The legal description of the property that is the subject of this petition is described below. Wells within the proposed Subdistrict that are located on or having legal authority to apply groundwater to this property are listed in Table A.



Farm Plan # 401880

Petition No 541122300002

By (our/my) signature hereon, we attest to (our/my) ownership of the wells and described land (or to our/my legal authority to represent an entity that has ownership of the described land), (I/we) indicate our understanding of the foregoing intentions and purposes of the Subdistrict, and respectfully request that the same be formed pursuant to applicable statutes by the District Court. The Subdistrict's water management plan will be monitored and updated to respond to changes in climatic or hydrologic conditions or new information from *bona fide* studies or models.

Name(s):	_____	Date
<u>FRANSEN DUANE LEON &amp; CHERYL</u>	Signature <u>Fransen Duane Leon</u>	<u>9/18/17</u>
-	Signature <u>Fransen Cheryl</u>	<u>9/18/17</u>
-	Signature _____	_____

Address 2533 CNTY ROAD 10 SOUTH; ALAMOSA, CO 81101

Parcel 541122300002: N2SW4 22-37-9 (WAV) EXC BEG AT PT ON E R-O-W BDRY FOR CO RD FROM WHICH 1/4 COR ON W SIDE OF 22-37-9 BEARS S 89DEG42' W 30' TH N 89DEG42' E 240' TH S 00DEG12' E 240.5' TH S 89DEG42' W 240' TH N 00DEG 12' W 240.5' TO POB 1.32AC as referenced on Book \_\_\_\_\_, Page \_\_\_\_\_ and/or Reception # \_\_\_\_\_ . (ALAMOSA County) 72.56 total acres

**Table A**

WDID	Structure Name	Permit	Percent Responsibility	List Any Additional Well Owners
2005032	W1333 WELL NO 01	12225-R	100	

As the circulator of this petition, I attest that each of the signatories hereon was provided with a copy of the Subdistrict conceptual Plan of Water Management and a copy of the Subdistrict Petition for Establishment describing in greater detail the background and basis for the formation of the Subdistrict and that the signatories on this petition were subscribed before me voluntarily and with knowledge of the purposes for the formation of the Subdistrict.

Printed Name of Circulator	Signature	Date
----------------------------	-----------	------

\*The legally authorized representatives must execute petitions on behalf of Corporations, Limited Partnerships, LLC's, LLP's, etc. A person signing the petition on behalf of any Corporation, Limited Partnership, LLC, LLP, etc. must present an affidavit attesting to the approval of the petition by the entity's Board of Directors, President, CEO, or other authorized officer(s).

\*\*This petition must be executed by all record owners of the described property. Petitions will be compared against the records on file with Alamosa, Conejos and Rio Grande Counties and will be deemed valid only if the signatories exactly match the owners of record, as reflected by the county records, and if the signers of the petition agree to be responsible for the above represented percentage of costs, fees and post-plan depletions from the well(s) identified in this petition. If less than all of the record owners sign this petition, or if someone other than the record owner signs this petition, except as set forth above, the petition will be deemed invalid.

*printed 9/18/2017*



**PETITION  
TO FORM SPECIAL IMPROVEMENT DISTRICT NO. 6  
OF THE RIO GRANDE WATER CONSERVATION DISTRICT**

We the undersigned by our signatures affixed to this petition do hereby affirm and attest that:

1. (We/I) own an interest in real property that includes a well(s) used in whole or in part for irrigation, commercial, industrial or municipal purposes within the Alamosa-La Jara Response Area of the Rio Grande Decision Support System, or (we/I) represent owners of real property that includes a well(s) used in whole or in part for irrigation commercial, industrial or municipal purposes within the Alamosa-La Jara Response Area of the Rio Grande Decision Support System and (we/I) have the proper legal authority to sign this Petition on the owner's behalf.
2. (We/I) support the formation of Special Improvement District No. 6 and request that the District Court form the Special Improvement District pursuant to the attached Petition and general description of the *conceptual* Plan of Water Management to govern the Special Improvement District.
3. By (my/our) signature hereon (we/I) request that the Rio Grande Water Conservation District petition the District Court to form Special Improvement District No. 6 and include this property within Special Improvement District No. 6.

**Special Improvement District Purpose**

The overall purpose of this Subdistrict is to provide a community-oriented water management alternative to individual augmentation plans or state-imposed regulations limiting the use of wells in Water Division No. 3. That is, to provide a mechanism through which a group of well users in the Alamosa-La Jara Response Area can work collaboratively to develop and implement a system of self-regulation using economic-based incentives and other management tools that promote responsible groundwater management and that remedies the injury to senior surface water rights that result from groundwater use from Subdistrict wells. The operation of the Plan will comply with the requirements of SB 04-222, codified at section 37-92-501(4), C.R.S. **The Subdistrict will be financed by reasonable service and user fees, and special assessments on property within the Subdistrict, and the lands petitioned herein will be benefited by the replacement of injurious depletions to senior water rights, as allowed by statute.** We understand that these service and user fees and special assessments on taxable property within the Subdistrict will be required in order to generate sufficient funds to meet the goals and objectives of the Subdistrict. These methods of financing are authorized by the signatures on this petition without further election, pending approval of the Subdistrict Board of Managers.

**As a condition of participation, the Subdistrict will require acceptance of these and other nonmonetary limitations, including limitations on the diversion and use of groundwater, which may be imposed if the Board of Managers determines such limitations necessary to achieve one or more of the Plan objectives. By signing this petition the undersigned agree to accept these limitations if imposed.**

In the event the Subdistrict is unable to achieve one or more of its objectives or comply with other court-imposed or state-imposed requirements, all Landowners may have limitations imposed on the use of their Subdistrict Wells for the diversion of groundwater, including complete curtailment of groundwater withdrawals, through administrative rules and regulations by the State of Colorado.

Participation in the Subdistrict is strictly voluntary. Once land is petitioned into the Subdistrict and the Subdistrict is duly formed by Court order, ***the land will remain in the Subdistrict for as long as the Subdistrict is in existence***, even in the event the land is sold or transferred after Subdistrict formation.

The Subdistrict will remain in existence, unless dissolved by appropriate legal action, for so long as the Rio Grande Water Conservation District remains in existence. The conditions described above will run with the ownership of the property described in this Petition.

The legal description of the property that is the subject of this petition is described below. Wells within the proposed Subdistrict that are located on or having legal authority to apply groundwater to this property are listed in Table A.

Farm Plan # 400380

Petition No 541122300016

By (our/my) signature hereon, we attest to (our/my) ownership of the wells and described land (or to our/my legal authority to represent an entity that has ownership of the described land), (I/we) indicate our understanding of the foregoing intentions and purposes of the Subdistrict, and respectfully request that the same be formed pursuant to applicable statutes by the District Court. The Subdistrict's water management plan will be monitored and updated to respond to changes in climatic or hydrologic conditions or new information from *bona fide* studies or models.

Name(s): \_\_\_\_\_

FRANSEN DALE R

Signature Dale Franzen R

Date

9/28/17

FRANSEN KERID

Signature Kerid Franzen D

Sep. 28, 17

Signature \_\_\_\_\_

Address 2939 ROAD 10 SOUTH; ALAMOSA, CO 81101

Parcel 541122300016: TRACT 1 61.388AC M/L DANIEL L SANDOVAL DIVISION OF LAND LOCATED IN FR S2SW4 22-37-7 JWD REC #366522 06-08-17 PLAT REC#366367 06-01-17 as referenced on Book \_\_\_\_\_, Page \_\_\_\_\_ and/or Reception # \_\_\_\_\_ (ALAMOSA County) 78.47 total acres

**Table A**

WDID	Structure Name	Permit	Percent Responsibility	List Any Additional Well Owners
2005194	W0650 WELL NO 01	15486-R	100	

As the circulator of this petition, I attest that each of the signatories hereon was provided with a copy of the Subdistrict conceptual Plan of Water Management and a copy of the Subdistrict Petition for Establishment describing in greater detail the background and basis for the formation of the Subdistrict and that the signatories on this petition were subscribed before me voluntarily and with knowledge of the purposes for the formation of the Subdistrict.

Printed Name of Circulator \_\_\_\_\_

Signature \_\_\_\_\_

Date \_\_\_\_\_

\*The legally authorized representatives must execute petitions on behalf of Corporations, Limited Partnerships, LLC's, LLP's, etc. A person signing the petition on behalf of any Corporation, Limited Partnership, LLC, LLP, etc. must present an affidavit attesting to the approval of the petition by the entity's Board of Directors, President, CEO, or other authorized officer(s).

\*\*This petition must be executed by all record owners of the described property. Petitions will be compared against the records on file with Alamosa, Conejos and Rio Grande Counties and will be deemed valid only if the signatories exactly match the owners of record, as reflected by the county records, and if the signers of the petition agree to be responsible for the above represented percentage of costs, fees and post-plan depletions from the well(s) identified in this petition. If less than all of the record owners sign this petition, or if someone other than the record owner signs this petition, except as set forth above, the petition will be deemed invalid.

printed 9/26/2017

**PETITION  
TO FORM SPECIAL IMPROVEMENT DISTRICT NO. 6  
OF THE RIO GRANDE WATER CONSERVATION DISTRICT**

We the undersigned by our signatures affixed to this petition do hereby affirm and attest that:

1. (We/I) own an interest in real property that includes a well(s) used in whole or in part for irrigation, commercial, industrial or municipal purposes within the Alamosa-La Jara Response Area of the Rio Grande Decision Support System, or (we/I) represent owners of real property that includes a well(s) used in whole or in part for irrigation commercial, industrial or municipal purposes within the Alamosa-La Jara Response Area of the Rio Grande Decision Support System and (we/I) have the proper legal authority to sign this Petition on the owner's behalf.
2. (We/I) support the formation of Special Improvement District No. 6 and request that the District Court form the Special Improvement District pursuant to the attached Petition and general description of the *conceptual* Plan of Water Management to govern the Special Improvement District.
3. By (my/our) signature hereon (we/I) request that the Rio Grande Water Conservation District petition the District Court to form Special Improvement District No. 6 and include this property within Special Improvement District No. 6.

**Special Improvement District Purpose**

The overall purpose of this Subdistrict is to provide a community-oriented water management alternative to individual augmentation plans or state-imposed regulations limiting the use of wells in Water Division No. 3. That is, to provide a mechanism through which a group of well users in the Alamosa-La Jara Response Area can work collaboratively to develop and implement a system of self-regulation using economic-based incentives and other management tools that promote responsible groundwater management and that remedies the injury to senior surface water rights that result from groundwater use from Subdistrict wells. The operation of the Plan will comply with the requirements of SB 04-222, codified at section 37-92-501(4), C.R.S. *The Subdistrict will be financed by reasonable service and user fees, and special assessments on property within the Subdistrict, and the lands petitioned herein will be benefited by the replacement of injurious depletions to senior water rights, as allowed by statute.* We understand that these service and user fees and special assessments on taxable property within the Subdistrict will be required in order to generate sufficient funds to meet the goals and objectives of the Subdistrict. These methods of financing are authorized by the signatures on this petition without further election, pending approval of the Subdistrict Board of Managers.

*As a condition of participation, the Subdistrict will require acceptance of these and other nonmonetary limitations, including limitations on the diversion and use of groundwater, which may be imposed if the Board of Managers determines such limitations necessary to achieve one or more of the Plan objectives. By signing this petition the undersigned agree to accept these limitations if imposed.*

In the event the Subdistrict is unable to achieve one or more of its objectives or comply with other court-imposed or state-imposed requirements, all Landowners may have limitations imposed on the use of their Subdistrict Wells for the diversion of groundwater, including complete curtailment of groundwater withdrawals, through administrative rules and regulations by the State of Colorado.

Participation in the Subdistrict is strictly voluntary. Once land is petitioned into the Subdistrict and the Subdistrict is duly formed by Court order, *the land will remain in the Subdistrict for as long as the Subdistrict is in existence*, even in the event the land is sold or transferred after Subdistrict formation.

The Subdistrict will remain in existence, unless dissolved by appropriate legal action, for so long as the Rio Grande Water Conservation District remains in existence. The conditions described above will run with the ownership of the property described in this Petition.

The legal description of the property that is the subject of this petition is described below. Wells within the proposed Subdistrict that are located on or having legal authority to apply groundwater to this property are listed in Table A.

Farm Plan # 401280

Petition No 541122400209

By (our/my) signature hereon, we attest to (our/my) ownership of the wells and described land (or to our/my legal authority to represent an entity that has ownership of the described land), (I/we) indicate our understanding of the foregoing intentions and purposes of the Subdistrict, and respectfully request that the same be formed pursuant to applicable statutes by the District Court. The Subdistrict's water management plan will be monitored and updated to respond to changes in climatic or hydrologic conditions or new information from *bona fide* studies or models.

Name(s): \_\_\_\_\_ Date \_\_\_\_\_

CROWDER ROLAND TRUSTEE Signature Roland Crowder 3-26-17

CROWDER DAWN TRUSTEE Signature Dawn Crowder 3-26-17

CROWDER LIVING TRUST Signature \_\_\_\_\_

Address 10532 S 103; ALAMOSA, CO 81101

Parcel 541122400209: FR SE4 22-37-9 156.90AC (WAV) KNOWN AS R & D DIVISION OF LAND AMENDED TRACT 1 WD REC #292907 5-3-99 as referenced on Book \_\_\_\_\_, Page \_\_\_\_\_ and/or Reception # \_\_\_\_\_ . (ALAMOSA County) 156.9 total acres

**Table A**

WDID	Structure Name	Permit	Percent Responsibility	List Any Additional Well Owners
2013707	W0312 WELL NO 01	12112-F	100	

As the circulator of this petition, I attest that each of the signatories hereon was provided with a copy of the Subdistrict conceptual Plan of Water Management and a copy of the Subdistrict Petition for Establishment describing in greater detail the background and basis for the formation of the Subdistrict and that the signatories on this petition were subscribed before me voluntarily and with knowledge of the purposes for the formation of the Subdistrict.

\_\_\_\_\_  
 Printed Name of Circulator Signature Date

\*The legally authorized representatives must execute petitions on behalf of Corporations, Limited Partnerships, LLC's, LLP's, etc. A person signing the petition on behalf of any Corporation, Limited Partnership, LLC, LLP, etc. must present an affidavit attesting to the approval of the petition by the entity's Board of Directors, President, CEO, or other authorized officer(s).

\*\*This petition must be executed by all record owners of the described property. Petitions will be compared against the records on file with Alamosa, Conejos and Rio Grande Counties and will be deemed valid only if the signatories exactly match the owners of record, as reflected by the county records, and if the signers of the petition agree to be responsible for the above represented percentage of costs, fees and post-plan depletions from the well(s) identified in this petition. If less than all of the record owners sign this petition, or if someone other than the record owner signs this petition, except as set forth above, the petition will be deemed invalid.

printed 3/9/2017

**PETITION  
TO FORM SPECIAL IMPROVEMENT DISTRICT NO. 6  
OF THE RIO GRANDE WATER CONSERVATION DISTRICT**

We the undersigned by our signatures affixed to this petition do hereby affirm and attest that:

1. (We/I) own an interest in real property that includes a well(s) used in whole or in part for irrigation, commercial, industrial or municipal purposes within the Alamosa-La Jara Response Area of the Rio Grande Decision Support System, or (we/I) represent owners of real property that includes a well(s) used in whole or in part for irrigation commercial, industrial or municipal purposes within the Alamosa-La Jara Response Area of the Rio Grande Decision Support System and (we/I) have the proper legal authority to sign this Petition on the owner's behalf.
2. (We/I) support the formation of Special Improvement District No. 6 and request that the District Court form the Special Improvement District pursuant to the attached Petition and general description of the *conceptual* Plan of Water Management to govern the Special Improvement District.
3. By (my/our) signature hereon (we/I) request that the Rio Grande Water Conservation District petition the District Court to form Special Improvement District No. 6 and include this property within Special Improvement District No. 6.

**Special Improvement District Purpose**

The overall purpose of this Subdistrict is to provide a community-oriented water management alternative to individual augmentation plans or state-imposed regulations limiting the use of wells in Water Division No. 3. That is, to provide a mechanism through which a group of well users in the Alamosa-La Jara Response Area can work collaboratively to develop and implement a system of self-regulation using economic-based incentives and other management tools that promote responsible groundwater management and that remedies the injury to senior surface water rights that result from groundwater use from Subdistrict wells. The operation of the Plan will comply with the requirements of SB 04-222, codified at section 37-92-501(4), C.R.S. **The Subdistrict will be financed by reasonable service and user fees, and special assessments on property within the Subdistrict, and the lands petitioned herein will be benefited by the replacement of injurious depletions to senior water rights, as allowed by statute.** We understand that these service and user fees and special assessments on taxable property within the Subdistrict will be required in order to generate sufficient funds to meet the goals and objectives of the Subdistrict. These methods of financing are authorized by the signatures on this petition without further election, pending approval of the Subdistrict Board of Managers.

**As a condition of participation, the Subdistrict will require acceptance of these and other nonmonetary limitations, including limitations on the diversion and use of groundwater, which may be imposed if the Board of Managers determines such limitations necessary to achieve one or more of the Plan objectives. By signing this petition the undersigned agree to accept these limitations if imposed.**

In the event the Subdistrict is unable to achieve one or more of its objectives or comply with other court-imposed or state-imposed requirements, all Landowners may have limitations imposed on the use of their Subdistrict Wells for the diversion of groundwater, including complete curtailment of groundwater withdrawals, through administrative rules and regulations by the State of Colorado.

Participation in the Subdistrict is strictly voluntary. Once land is petitioned into the Subdistrict and the Subdistrict is duly formed by Court order, ***the land will remain in the Subdistrict for as long as the Subdistrict is in existence***, even in the event the land is sold or transferred after Subdistrict formation.

The Subdistrict will remain in existence, unless dissolved by appropriate legal action, for so long as the Rio Grande Water Conservation District remains in existence. The conditions described above will run with the ownership of the property described in this Petition.

The legal description of the property that is the subject of this petition is described below. Wells within the proposed Subdistrict that are located on or having legal authority to apply groundwater to this property are listed in Table A.

Farm Plan # 402000

Petition No 541122401005

By (our/my) signature hereon, we attest to (our/my) ownership of the wells and described land (or to our/my legal authority to represent an entity that has ownership of the described land), (I/we) indicate our understanding of the foregoing intentions and purposes of the Subdistrict, and respectfully request that the same be formed pursuant to applicable statutes by the District Court. The Subdistrict's water management plan will be monitored and updated to respond to changes in climatic or hydrologic conditions or new information from *bona fide* studies or models.

Name(s): \_\_\_\_\_

MORGAN GARY H &

Signature \_\_\_\_\_

*Gary H Morgan*

Date

6-14-17

MORGAN ROBERTA L

Signature \_\_\_\_\_

*Roberta L Morgan*

6-14-17

Signature \_\_\_\_\_

Address 3455 SOUTH CNTY RD 12; ALAMOSA, CO 81101

Parcel 541122401005; FR E2SE4 34-37-9 (WAV) 41.547AC M/L BOOTH DIVISION OF LAND REPLAT TRACT 1 JWD REC #321461 04-29-05 as referenced on Book \_\_\_\_\_, Page \_\_\_\_\_ and/or Reception # \_\_\_\_\_ (ALAMOSA County) 41.54 total acres

**Table A**

WDID	Structure Name	Permit	Percent Responsibility	List Any Additional Well Owners
2011164	W1682 WELL NO 01	10546-R	33	_____
2011165	W1682 WELL NO 02	10547-R	33	_____

As the circulator of this petition, I attest that each of the signatories hereon was provided with a copy of the Subdistrict conceptual Plan of Water Management and a copy of the Subdistrict Petition for Establishment describing in greater detail the background and basis for the formation of the Subdistrict and that the signatories on this petition were subscribed before me voluntarily and with knowledge of the purposes for the formation of the Subdistrict.

Printed Name of Circulator \_\_\_\_\_

Signature \_\_\_\_\_

Date \_\_\_\_\_

\*The legally authorized representatives must execute petitions on behalf of Corporations, Limited Partnerships, LLC's, LLP's, etc. A person signing the petition on behalf of any Corporation, Limited Partnership, LLC, LLP, etc. must present an affidavit attesting to the approval of the petition by the entity's Board of Directors, President, CEO, or other authorized officer(s).

\*\*This petition must be executed by all record owners of the described property. Petitions will be compared against the records on file with Alamosa, Conejos and Rio Grande Counties and will be deemed valid only if the signatories exactly match the owners of record, as reflected by the county records, and if the signers of the petition agree to be responsible for the above represented percentage of costs, fees and post-plan depletions from the well(s) identified in this petition. If less than all of the record owners sign this petition, or if someone other than the record owner signs this petition, except as set forth above, the petition will be deemed invalid.

printed 4/27/2017

**PETITION  
TO FORM SPECIAL IMPROVEMENT DISTRICT NO. 6  
OF THE RIO GRANDE WATER CONSERVATION DISTRICT**

We the undersigned by our signatures affixed to this petition do hereby affirm and attest that:

1. (We/I) own an interest in real property that includes a well(s) used in whole or in part for irrigation, commercial, industrial or municipal purposes within the Alamosa-La Jara Response Area of the Rio Grande Decision Support System, or (we/I) represent owners of real property that includes a well(s) used in whole or in part for irrigation commercial, industrial or municipal purposes within the Alamosa-La Jara Response Area of the Rio Grande Decision Support System and (we/I) have the proper legal authority to sign this Petition on the owner's behalf.
2. (We/I) support the formation of Special Improvement District No. 6 and request that the District Court form the Special Improvement District pursuant to the attached Petition and general description of the *conceptual* Plan of Water Management to govern the Special Improvement District.
3. By (my/our) signature hereon (we/I) request that the Rio Grande Water Conservation District petition the District Court to form Special Improvement District No. 6 and include this property within Special Improvement District No. 6.

**Special Improvement District Purpose**

The overall purpose of this Subdistrict is to provide a community-oriented water management alternative to individual augmentation plans or state-imposed regulations limiting the use of wells in Water Division No. 3. That is, to provide a mechanism through which a group of well users in the Alamosa-La Jara Response Area can work collaboratively to develop and implement a system of self-regulation using economic-based incentives and other management tools that promote responsible groundwater management and that remedies the injury to senior surface water rights that result from groundwater use from Subdistrict wells. The operation of the Plan will comply with the requirements of SB 04-222, codified at section 37-92-501(4), C.R.S. **The Subdistrict will be financed by reasonable service and user fees, and special assessments on property within the Subdistrict, and the lands petitioned herein will be benefited by the replacement of injurious depletions to senior water rights, as allowed by statute.** We understand that these service and user fees and special assessments on taxable property within the Subdistrict will be required in order to generate sufficient funds to meet the goals and objectives of the Subdistrict. These methods of financing are authorized by the signatures on this petition without further election, pending approval of the Subdistrict Board of Managers.

**As a condition of participation, the Subdistrict will require acceptance of these and other nonmonetary limitations, including limitations on the diversion and use of groundwater, which may be imposed if the Board of Managers determines such limitations necessary to achieve one or more of the Plan objectives. By signing this petition the undersigned agree to accept these limitations if imposed.**

In the event the Subdistrict is unable to achieve one or more of its objectives or comply with other court-imposed or state-imposed requirements, all Landowners may have limitations imposed on the use of their Subdistrict Wells for the diversion of groundwater, including complete curtailment of groundwater withdrawals, through administrative rules and regulations by the State of Colorado.

Participation in the Subdistrict is strictly voluntary. Once land is petitioned into the Subdistrict and the Subdistrict is duly formed by Court order, ***the land will remain in the Subdistrict for as long as the Subdistrict is in existence***, even in the event the land is sold or transferred after Subdistrict formation.

The Subdistrict will remain in existence, unless dissolved by appropriate legal action, for so long as the Rio Grande Water Conservation District remains in existence. The conditions described above will run with the ownership of the property described in this Petition.

The legal description of the property that is the subject of this petition is described below. Wells within the proposed Subdistrict that are located on or having legal authority to apply groundwater to this property are listed in Table A.



Farm Plan # 402000

Petition No 541122403003

By (our/my) signature hereon, we attest to (our/my) ownership of the wells and described land (or to our/my legal authority to represent an entity that has ownership of the described land), (I/we) indicate our understanding of the foregoing intentions and purposes of the Subdistrict, and respectfully request that the same be formed pursuant to applicable statutes by the District Court. The Subdistrict's water management plan will be monitored and updated to respond to changes in climatic or hydrologic conditions or new information from *bona fide* studies or models.

Name(s): \_\_\_\_\_

MORGAN GARY H &

Signature \_\_\_\_\_

*Gary H Morgan*

Date

6-14-17

MORGAN ROBERTA L

Signature \_\_\_\_\_

*Roberta L Morgan*

6-14-17

Signature \_\_\_\_\_

Address 3455 SOUTH CNTY RD 12; ALAMOSA, CO 81101

Parcel 541122403003: FR W2SE4 34-37-9 72.12AC HUNT DIVISION OF LAND TRACTB JWD REC #321461 04-29-05 PLAT REC #331572 07-06-07 QCD REC #333087 10-23-07 as referenced on Book \_\_\_\_\_, Page \_\_\_\_\_ and/or Reception # \_\_\_\_\_ . (ALAMOSA County) 72.12 total acres

**Table A**

WDID	Structure Name	Permit	Percent Responsibility	List Any Additional Well Owners
2011164	W1682 WELL NO 01	10546-R	33	_____
2011165	W1682 WELL NO 02	10547-R	33	_____

As the circulator of this petition, I attest that each of the signatories hereon was provided with a copy of the Subdistrict conceptual Plan of Water Management and a copy of the Subdistrict Petition for Establishment describing in greater detail the background and basis for the formation of the Subdistrict and that the signatories on this petition were subscribed before me voluntarily and with knowledge of the purposes for the formation of the Subdistrict.

Printed Name of Circulator \_\_\_\_\_

Signature \_\_\_\_\_

Date \_\_\_\_\_

\*The legally authorized representatives must execute petitions on behalf of Corporations, Limited Partnerships, LLC's, LLP's, etc. A person signing the petition on behalf of any Corporation, Limited Partnership, LLC, LLP, etc. must present an affidavit attesting to the approval of the petition by the entity's Board of Directors, President, CEO, or other authorized officer(s).

\*\*This petition must be executed by all record owners of the described property. Petitions will be compared against the records on file with Alamosa, Conejos and Rio Grande Counties and will be deemed valid only if the signatories exactly match the owners of record, as reflected by the county records, and if the signers of the petition agree to be responsible for the above represented percentage of costs, fees and post-plan depletions from the well(s) identified in this petition. If less than all of the record owners sign this petition, or if someone other than the record owner signs this petition, except as set forth above, the petition will be deemed invalid.

printed 4/27/2017

**PETITION  
TO FORM SPECIAL IMPROVEMENT DISTRICT NO. 6  
OF THE RIO GRANDE WATER CONSERVATION DISTRICT**

---

We the undersigned by our signatures affixed to this petition do hereby affirm and attest that:

1. (We/I) own an interest in real property that includes a well(s) used in whole or in part for irrigation, commercial, industrial or municipal purposes within the Alamosa-La Jara Response Area of the Rio Grande Decision Support System, or (we/I) represent owners of real property that includes a well(s) used in whole or in part for irrigation commercial, industrial or municipal purposes within the Alamosa-La Jara Response Area of the Rio Grande Decision Support System and (we/I) have the proper legal authority to sign this Petition on the owner's behalf.
2. (We/I) support the formation of Special Improvement District No. 6 and request that the District Court form the Special Improvement District pursuant to the attached Petition and general description of the *conceptual* Plan of Water Management to govern the Special Improvement District.
3. By (my/our) signature hereon (we/I) request that the Rio Grande Water Conservation District petition the District Court to form Special Improvement District No. 6 and include this property within Special Improvement District No. 6.

---

**Special Improvement District Purpose**

The overall purpose of this Subdistrict is to provide a community-oriented water management alternative to individual augmentation plans or state-imposed regulations limiting the use of wells in Water Division No. 3. That is, to provide a mechanism through which a group of well users in the Alamosa-La Jara Response Area can work collaboratively to develop and implement a system of self-regulation using economic-based incentives and other management tools that promote responsible groundwater management and that remedies the injury to senior surface water rights that result from groundwater use from Subdistrict wells. The operation of the Plan will comply with the requirements of SB 04-222, codified at section 37-92-501(4), C.R.S. **The Subdistrict will be financed by reasonable service and user fees, and special assessments on property within the Subdistrict, and the lands petitioned herein will be benefited by the replacement of injurious depletions to senior water rights, as allowed by statute.** We understand that these service and user fees and special assessments on taxable property within the Subdistrict will be required in order to generate sufficient funds to meet the goals and objectives of the Subdistrict. These methods of financing are authorized by the signatures on this petition without further election, pending approval of the Subdistrict Board of Managers.

**As a condition of participation, the Subdistrict will require acceptance of these and other nonmonetary limitations, including limitations on the diversion and use of groundwater, which may be imposed if the Board of Managers determines such limitations necessary to achieve one or more of the Plan objectives. By signing this petition the undersigned agree to accept these limitations if imposed.**

In the event the Subdistrict is unable to achieve one or more of its objectives or comply with other court-imposed or state-imposed requirements, all Landowners may have limitations imposed on the use of their Subdistrict Wells for the diversion of groundwater, including complete curtailment of groundwater withdrawals, through administrative rules and regulations by the State of Colorado.

Participation in the Subdistrict is strictly voluntary. Once land is petitioned into the Subdistrict and the Subdistrict is duly formed by Court order, ***the land will remain in the Subdistrict for as long as the Subdistrict is in existence***, even in the event the land is sold or transferred after Subdistrict formation.

The Subdistrict will remain in existence, unless dissolved by appropriate legal action, for so long as the Rio Grande Water Conservation District remains in existence. The conditions described above will run with the ownership of the property described in this Petition.

The legal description of the property that is the subject of this petition is described below. Wells within the proposed Subdistrict that are located on or having legal authority to apply groundwater to this property are listed in Table A.

By (our/my) signature hereon, we attest to (our/my) ownership of the wells and described land (or to our/my legal authority to represent an entity that has ownership of the described land), (I/we) indicate our understanding of the foregoing intentions and purposes of the Subdistrict, and respectfully request that the same be formed pursuant to applicable statutes by the District Court. The Subdistrict's water management plan will be monitored and updated to respond to changes in climatic or hydrologic conditions or new information from bona fide studies or models.

Name(s):	Signature	Date
<u>SCHNEIDER CURTIS J</u>	<u>Curtis J. Schneider</u>	<u>9/28/17</u>
<u>SCHNEIDER CANDACE G</u>	<u>Candace G. Schneider</u>	<u>9-28-17</u>
	Signature _____	_____

Address 9481 COUNTY ROAD 104 SOUTH; ALAMOSA, CO 81101

Parcel 541123403004: TR IN SW4 23-37-9 (WAV) AS PLATTED ON TERPSTRA DIVISION OF LAND PLAT KNOWN AS TRACT 4 147.84AC JWD REC #341421 02-19-10 as referenced on Book \_\_\_\_\_, Page \_\_\_\_\_ and/or Reception # \_\_\_\_\_ (ALAMOSA County) 147.84 total acres

**Table A**

WDID	Structure Name	Permit	Percent Responsibility	List Any Additional Well Owners
2008569	W0149 WELL NO 01	20916-R	0	_____
2009727	W0392 WELL NO 01	12866-R	100	_____

As the circulator of this petition, I attest that each of the signatories hereon was provided with a copy of the Subdistrict conceptual Plan of Water Management and a copy of the Subdistrict Petition for Establishment describing in greater detail the background and basis for the formation of the Subdistrict and that the signatories on this petition were subscribed before me voluntarily and with knowledge of the purposes for the formation of the Subdistrict.

Printed Name of Circulator	Signature	Date
----------------------------	-----------	------

\*The legally authorized representatives must execute petitions on behalf of Corporations, Limited Partnerships, LLC's, LLP's, etc. A person signing the petition on behalf of any Corporation, Limited Partnership, LLC, LLP, etc. must present an affidavit attesting to the approval of the petition by the entity's Board of Directors, President, CEO, or other authorized officer(s).

\*\*This petition must be executed by all record owners of the described property. Petitions will be compared against the records on file with Alamosa, Conejos and Rio Grande Counties and will be deemed valid only if the signatories exactly match the owners of record, as reflected by the county records, and if the signers of the petition agree to be responsible for the above represented percentage of costs, fees and post-plan depletions from the well(s) identified in this petition. If less than all of the record owners sign this petition, or if someone other than the record owner signs this petition, except as set forth above, the petition will be deemed invalid.

printed 9/28/2017

**PETITION  
TO FORM SPECIAL IMPROVEMENT DISTRICT NO. 6  
OF THE RIO GRANDE WATER CONSERVATION DISTRICT**

---

We the undersigned by our signatures affixed to this petition do hereby affirm and attest that:

1. (We/I) own an interest in real property that includes a well(s) used in whole or in part for irrigation, commercial, industrial or municipal purposes within the Alamosa-La Jara Response Area of the Rio Grande Decision Support System, or (we/I) represent owners of real property that includes a well(s) used in whole or in part for irrigation commercial, industrial or municipal purposes within the Alamosa-La Jara Response Area of the Rio Grande Decision Support System and (we/I) have the proper legal authority to sign this Petition on the owner's behalf.
2. (We/I) support the formation of Special Improvement District No. 6 and request that the District Court form the Special Improvement District pursuant to the attached Petition and general description of the *conceptual* Plan of Water Management to govern the Special Improvement District.
3. By (my/our) signature hereon (we/I) request that the Rio Grande Water Conservation District petition the District Court to form Special Improvement District No. 6 and include this property within Special Improvement District No. 6.

---

**Special Improvement District Purpose**

The overall purpose of this Subdistrict is to provide a community-oriented water management alternative to individual augmentation plans or state-imposed regulations limiting the use of wells in Water Division No. 3. That is, to provide a mechanism through which a group of well users in the Alamosa-La Jara Response Area can work collaboratively to develop and implement a system of self-regulation using economic-based incentives and other management tools that promote responsible groundwater management and that remedies the injury to senior surface water rights that result from groundwater use from Subdistrict wells. The operation of the Plan will comply with the requirements of SB 04-222, codified at section 37-92-501(4), C.R.S. **The Subdistrict will be financed by reasonable service and user fees, and special assessments on property within the Subdistrict, and the lands petitioned herein will be benefited by the replacement of injurious depletions to senior water rights, as allowed by statute.** We understand that these service and user fees and special assessments on taxable property within the Subdistrict will be required in order to generate sufficient funds to meet the goals and objectives of the Subdistrict. These methods of financing are authorized by the signatures on this petition without further election, pending approval of the Subdistrict Board of Managers.

**As a condition of participation, the Subdistrict will require acceptance of these and other nonmonetary limitations, including limitations on the diversion and use of groundwater, which may be imposed if the Board of Managers determines such limitations necessary to achieve one or more of the Plan objectives. By signing this petition the undersigned agree to accept these limitations if imposed.**

In the event the Subdistrict is unable to achieve one or more of its objectives or comply with other court-imposed or state-imposed requirements, all Landowners may have limitations imposed on the use of their Subdistrict Wells for the diversion of groundwater, including complete curtailment of groundwater withdrawals, through administrative rules and regulations by the State of Colorado.

Participation in the Subdistrict is strictly voluntary. Once land is petitioned into the Subdistrict and the Subdistrict is duly formed by Court order, ***the land will remain in the Subdistrict for as long as the Subdistrict is in existence***, even in the event the land is sold or transferred after Subdistrict formation.

The Subdistrict will remain in existence, unless dissolved by appropriate legal action, for so long as the Rio Grande Water Conservation District remains in existence. The conditions described above will run with the ownership of the property described in this Petition.

The legal description of the property that is the subject of this petition is described below. Wells within the proposed Subdistrict that are located on or having legal authority to apply groundwater to this property are listed in Table A.

By (our/my) signature hereon, we attest to (our/my) ownership of the wells and described land (or to our/my legal authority to represent an entity that has ownership of the described land), (I/we) indicate our understanding of the foregoing intentions and purposes of the Subdistrict, and respectfully request that the same be formed pursuant to applicable statutes by the District Court. The Subdistrict's water management plan will be monitored and updated to respond to changes in climatic or hydrologic conditions or new information from *bona fide* studies or models.

Name(s): \_\_\_\_\_ Date \_\_\_\_\_

CURTO MARIO L & RITA C Signature Mario L. Curto 10-24-16

Signature Rita C. Curto 10-24-16

Signature \_\_\_\_\_

Address 11140 RD 105 SO; ALAMOSA, CO 81101

Parcel 541125300239: FR S2 25-37-9 (WAV) KNOWN AS TR 1 CURTO DIV OF LAND #2  
327.097AC PLAT REC #268172 4-29-94 QCD REC #281981 3-12-97 as referenced on Book  
Page and/or Reception # (ALAMOSA County) 327.09 total acres

**Table A**

WDID	Structure Name	Permit	Percent Responsibility	List Any Additional Well Owners
2009809	W0873 WELL NO 01	13576-R	100	

As the circulator of this petition, I attest that each of the signatories hereon was provided with a copy of the Subdistrict conceptual Plan of Water Management and a copy of the Subdistrict Petition for Establishment describing in greater detail the background and basis for the formation of the Subdistrict and that the signatories on this petition were subscribed before me voluntarily and with knowledge of the purposes for the formation of the Subdistrict.

Printed Name of Circulator \_\_\_\_\_ Signature \_\_\_\_\_ Date \_\_\_\_\_

\*The legally authorized representatives must execute petitions on behalf of Corporations, Limited Partnerships, LLC's, LLP's, etc. A person signing the petition on behalf of any Corporation, Limited Partnership, LLC, LLP, etc. must present an affidavit attesting to the approval of the petition by the entity's Board of Directors, President, CEO, or other authorized officer(s).

\*\*This petition must be executed by all record owners of the described property. Petitions will be compared against the records on file with Alamosa, Conejos and Rio Grande Counties and will be deemed valid only if the signatories exactly match the owners of record, as reflected by the county records, and if the signers of the petition agree to be responsible for the above represented percentage of costs, fees and post-plan depletions from the well(s) identified in this petition. If less than all of the record owners sign this petition, or if someone other than the record owner signs this petition, except as set forth above, the petition will be deemed invalid.

printed 10/13/2016

**PETITION**  
**TO FORM SPECIAL IMPROVEMENT DISTRICT NO. 6**  
**OF THE RIO GRANDE WATER CONSERVATION DISTRICT**

---

We the undersigned by our signatures affixed to this petition do hereby affirm and attest that:

1. (We/I) own an interest in real property that includes a well(s) used in whole or in part for irrigation, commercial, industrial or municipal purposes within the Alamosa-La Jara Response Area of the Rio Grande Decision Support System, or (we/I) represent owners of real property that includes a well(s) used in whole or in part for irrigation commercial, industrial or municipal purposes within the Alamosa-La Jara Response Area of the Rio Grande Decision Support System and (we/I) have the proper legal authority to sign this Petition on the owner's behalf.
  2. (We/I) support the formation of Special Improvement District No. 6 and request that the District Court form the Special Improvement District pursuant to the attached Petition and general description of the *conceptual* Plan of Water Management to govern the Special Improvement District.
  3. By (my/our) signature hereon (we/I) request that the Rio Grande Water Conservation District petition the District Court to form Special Improvement District No. 6 and include this property within Special Improvement District No. 6.
- 

**Special Improvement District Purpose**

The overall purpose of this Subdistrict is to provide a community-oriented water management alternative to individual augmentation plans or state-imposed regulations limiting the use of wells in Water Division No. 3. That is, to provide a mechanism through which a group of well users in the Alamosa-La Jara Response Area can work collaboratively to develop and implement a system of self-regulation using economic-based incentives and other management tools that promote responsible groundwater management and that remedies the injury to senior surface water rights that result from groundwater use from Subdistrict wells. The operation of the Plan will comply with the requirements of SB 04-222, codified at section 37-92-501(4), C.R.S. **The Subdistrict will be financed by reasonable service and user fees, and special assessments on property within the Subdistrict, and the lands petitioned herein will be benefited by the replacement of injurious depletions to senior water rights, as allowed by statute.** We understand that these service and user fees and special assessments on taxable property within the Subdistrict will be required in order to generate sufficient funds to meet the goals and objectives of the Subdistrict. These methods of financing are authorized by the signatures on this petition without further election, pending approval of the Subdistrict Board of Managers.

**As a condition of participation, the Subdistrict will require acceptance of these and other nonmonetary limitations, including limitations on the diversion and use of groundwater, which may be imposed if the Board of Managers determines such limitations necessary to achieve one or more of the Plan objectives. By signing this petition the undersigned agree to accept these limitations if imposed.**

In the event the Subdistrict is unable to achieve one or more of its objectives or comply with other court-imposed or state-imposed requirements, all Landowners may have limitations imposed on the use of their Subdistrict Wells for the diversion of groundwater, including complete curtailment of groundwater withdrawals, through administrative rules and regulations by the State of Colorado.

Participation in the Subdistrict is strictly voluntary. Once land is petitioned into the Subdistrict and the Subdistrict is duly formed by Court order, ***the land will remain in the Subdistrict for as long as the Subdistrict is in existence***, even in the event the land is sold or transferred after Subdistrict formation.

The Subdistrict will remain in existence, unless dissolved by appropriate legal action, for so long as the Rio Grande Water Conservation District remains in existence. The conditions described above will run with the ownership of the property described in this Petition.

The legal description of the property that is the subject of this petition is described below. Wells within the proposed Subdistrict that are located on or having legal authority to apply groundwater to this property are listed in Table A.



Farm Plan # 400990

Petition No 541126100334

By (our/my) signature hereon, we attest to (our/my) ownership of the wells and described land (or to our/my legal authority to represent an entity that has ownership of the described land), (I/we) indicate our understanding of the foregoing intentions and purposes of the Subdistrict, and respectfully request that the same be formed pursuant to applicable statutes by the District Court. The Subdistrict's water management plan will be monitored and updated to respond to changes in climatic or hydrologic conditions or new information from *bona fide* studies or models.

Name(s): \_\_\_\_\_ Date \_\_\_\_\_

MEADOWS JAMES E & CAROLYN KAY Signature James E Meadows 1-24-17

- Signature Carolyn Kay Meadows 1-24-17

- Signature \_\_\_\_\_

Address 969 SW 105TH LANE; ORONGO, MO 64855

Parcel 541126100334; KAWANABE DIV OF LAND (AMENDED) TRACT 1-2 & 4 NE4 26-37-9  
158.35AC M/L JWD B 554 P 320 08-28-96 JWD REC #333669 01-11-08 PLAT REC #274963 10-06-  
95 as referenced on Book \_\_\_\_\_, Page \_\_\_\_\_ and/or Reception # \_\_\_\_\_ (ALAMOSA County)  
158.34 total acres

**Table A**

WDID	Structure Name	Permit	Percent Responsibility	List Any Additional Well Owners
2005036	W1355 WELL NO 01	77472-F	100	

As the circulator of this petition, I attest that each of the signatories hereon was provided with a copy of the Subdistrict conceptual Plan of Water Management and a copy of the Subdistrict Petition for Establishment describing in greater detail the background and basis for the formation of the Subdistrict and that the signatories on this petition were subscribed before me voluntarily and with knowledge of the purposes for the formation of the Subdistrict.

Printed Name of Circulator \_\_\_\_\_ Signature \_\_\_\_\_ Date \_\_\_\_\_

\*The legally authorized representatives must execute petitions on behalf of Corporations, Limited Partnerships, LLC's, LLP's, etc. A person signing the petition on behalf of any Corporation, Limited Partnership, LLC, LLP, etc. must present an affidavit attesting to the approval of the petition by the entity's Board of Directors, President, CEO, or other authorized officer(s).

\*\*This petition must be executed by all record owners of the described property. Petitions will be compared against the records on file with Alamosa, Conejos and Rio Grande Counties and will be deemed valid only if the signatories exactly match the owners of record, as reflected by the county records, and if the signers of the petition agree to be responsible for the above represented percentage of costs, fees and post-plan depletions from the well(s) identified in this petition. If less than all of the record owners sign this petition, or if someone other than the record owner signs this petition, except as set forth above, the petition will be deemed invalid.

printed 1/9/2017



**PETITION  
TO FORM SPECIAL IMPROVEMENT DISTRICT NO. 6  
OF THE RIO GRANDE WATER CONSERVATION DISTRICT**

---

We the undersigned by our signatures affixed to this petition do hereby affirm and attest that:

1. (We/I) own an interest in real property that includes a well(s) used in whole or in part for irrigation, commercial, industrial or municipal purposes within the Alamosa-La Jara Response Area of the Rio Grande Decision Support System, or (we/I) represent owners of real property that includes a well(s) used in whole or in part for irrigation commercial, industrial or municipal purposes within the Alamosa-La Jara Response Area of the Rio Grande Decision Support System and (we/I) have the proper legal authority to sign this Petition on the owner's behalf.
  2. (We/I) support the formation of Special Improvement District No. 6 and request that the District Court form the Special Improvement District pursuant to the attached Petition and general description of the *conceptual* Plan of Water Management to govern the Special Improvement District.
  3. By (my/our) signature hereon (we/I) request that the Rio Grande Water Conservation District petition the District Court to form Special Improvement District No. 6 and include this property within Special Improvement District No. 6.
- 

**Special Improvement District Purpose**

The overall purpose of this Subdistrict is to provide a community-oriented water management alternative to individual augmentation plans or state-imposed regulations limiting the use of wells in Water Division No. 3. That is, to provide a mechanism through which a group of well users in the Alamosa-La Jara Response Area can work collaboratively to develop and implement a system of self-regulation using economic-based incentives and other management tools that promote responsible groundwater management and that remedies the injury to senior surface water rights that result from groundwater use from Subdistrict wells. The operation of the Plan will comply with the requirements of SB 04-222, codified at section 37-92-501(4), C.R.S. *The Subdistrict will be financed by reasonable service and user fees, and special assessments on property within the Subdistrict, and the lands petitioned herein will be benefited by the replacement of injurious depletions to senior water rights, as allowed by statute.* We understand that these service and user fees and special assessments on taxable property within the Subdistrict will be required in order to generate sufficient funds to meet the goals and objectives of the Subdistrict. These methods of financing are authorized by the signatures on this petition without further election, pending approval of the Subdistrict Board of Managers.

*As a condition of participation, the Subdistrict will require acceptance of these and other nonmonetary limitations, including limitations on the diversion and use of groundwater, which may be imposed if the Board of Managers determines such limitations necessary to achieve one or more of the Plan objectives. By signing this petition the undersigned agree to accept these limitations if imposed.*

In the event the Subdistrict is unable to achieve one or more of its objectives or comply with other court-imposed or state-imposed requirements, all Landowners may have limitations imposed on the use of their Subdistrict Wells for the diversion of groundwater, including complete curtailment of groundwater withdrawals, through administrative rules and regulations by the State of Colorado.

Participation in the Subdistrict is strictly voluntary. Once land is petitioned into the Subdistrict and the Subdistrict is duly formed by Court order, *the land will remain in the Subdistrict for as long as the Subdistrict is in existence*, even in the event the land is sold or transferred after Subdistrict formation.

The Subdistrict will remain in existence, unless dissolved by appropriate legal action, for so long as the Rio Grande Water Conservation District remains in existence. The conditions described above will run with the ownership of the property described in this Petition.

The legal description of the property that is the subject of this petition is described below. Wells within the proposed Subdistrict that are located on or having legal authority to apply groundwater to this property are listed in Table A.

By (our/my) signature hereon, we attest to (our/my) ownership of the wells and described land (or to our/my legal authority to represent an entity that has ownership of the described land), (I/we) indicate our understanding of the foregoing intentions and purposes of the Subdistrict, and respectfully request that the same be formed pursuant to applicable statutes by the District Court. The Subdistrict's water management plan will be monitored and updated to respond to changes in climatic or hydrologic conditions or new information from *bona fide* studies or models.

Name(s):	_____	Date
<u>SCHEIDER, GERRIT J &amp; RITA G</u>	Signature <u>Gerrit J. Scheider</u>	<u>11-28-16</u>
-	Signature <u>Rita G. Scheider</u>	<u>11-28-16</u>
-	Signature _____	_____

Address 4030 RD 10 S; ALAMOSA, CO 81101

Parcel 541126200205: NW4 26-37-9 160AC (WAV) JWD B 382 P 251 5-4-89 as referenced on Book 382, Page 251 and/or Reception # \_\_\_\_\_ (ALAMOSA County) 160 total acres

**Table A**

WDID	Structure Name	Permit	Percent Responsibility	List Any Additional Well Owners
2008327	W0029 WELL NO 01	874-R	50	_____

As the circulator of this petition, I attest that each of the signatories hereon was provided with a copy of the Subdistrict conceptual Plan of Water Management and a copy of the Subdistrict Petition for Establishment describing in greater detail the background and basis for the formation of the Subdistrict and that the signatories on this petition were subscribed before me voluntarily and with knowledge of the purposes for the formation of the Subdistrict.

Printed Name of Circulator	Signature	Date
----------------------------	-----------	------

\*The legally authorized representatives must execute petitions on behalf of Corporations, Limited Partnerships, LLC's, LLP's, etc. A person signing the petition on behalf of any Corporation, Limited Partnership, LLC, LLP, etc. must present an affidavit attesting to the approval of the petition by the entity's Board of Directors, President, CEO, or other authorized officer(s).

\*\*This petition must be executed by all record owners of the described property. Petitions will be compared against the records on file with Alamosa, Conejos and Rio Grande Counties and will be deemed valid only if the signatories exactly match the owners of record, as reflected by the county records, and if the signers of the petition agree to be responsible for the above represented percentage of costs, fees and post-plan depletions from the well(s) identified in this petition. If less than all of the record owners sign this petition, or if someone other than the record owner signs this petition, except as set forth above, the petition will be deemed invalid.

printed 11/23/2016

**PETITION  
TO FORM SPECIAL IMPROVEMENT DISTRICT NO. 6  
OF THE RIO GRANDE WATER CONSERVATION DISTRICT**

---

We the undersigned by our signatures affixed to this petition do hereby affirm and attest that:

1. (We/I) own an interest in real property that includes a well(s) used in whole or in part for irrigation, commercial, industrial or municipal purposes within the Alamosa-La Jara Response Area of the Rio Grande Decision Support System, or (we/I) represent owners of real property that includes a well(s) used in whole or in part for irrigation commercial, industrial or municipal purposes within the Alamosa-La Jara Response Area of the Rio Grande Decision Support System and (we/I) have the proper legal authority to sign this Petition on the owner's behalf.
2. (We/I) support the formation of Special Improvement District No. 6 and request that the District Court form the Special Improvement District pursuant to the attached Petition and general description of the *conceptual* Plan of Water Management to govern the Special Improvement District.
3. By (my/our) signature hereon (we/I) request that the Rio Grande Water Conservation District petition the District Court to form Special Improvement District No. 6 and include this property within Special Improvement District No. 6.

---

**Special Improvement District Purpose**

The overall purpose of this Subdistrict is to provide a community-oriented water management alternative to individual augmentation plans or state-imposed regulations limiting the use of wells in Water Division No. 3. That is, to provide a mechanism through which a group of well users in the Alamosa-La Jara Response Area can work collaboratively to develop and implement a system of self-regulation using economic-based incentives and other management tools that promote responsible groundwater management and that remedies the injury to senior surface water rights that result from groundwater use from Subdistrict wells. The operation of the Plan will comply with the requirements of SB 04-222, codified at section 37-92-501(4), C.R.S. **The Subdistrict will be financed by reasonable service and user fees, and special assessments on property within the Subdistrict, and the lands petitioned herein will be benefited by the replacement of injurious depletions to senior water rights, as allowed by statute.** We understand that these service and user fees and special assessments on taxable property within the Subdistrict will be required in order to generate sufficient funds to meet the goals and objectives of the Subdistrict. These methods of financing are authorized by the signatures on this petition without further election, pending approval of the Subdistrict Board of Managers.

**As a condition of participation, the Subdistrict will require acceptance of these and other nonmonetary limitations, including limitations on the diversion and use of groundwater, which may be imposed if the Board of Managers determines such limitations necessary to achieve one or more of the Plan objectives. By signing this petition the undersigned agree to accept these limitations if imposed.**

In the event the Subdistrict is unable to achieve one or more of its objectives or comply with other court-imposed or state-imposed requirements, all Landowners may have limitations imposed on the use of their Subdistrict Wells for the diversion of groundwater, including complete curtailment of groundwater withdrawals, through administrative rules and regulations by the State of Colorado.

Participation in the Subdistrict is strictly voluntary. Once land is petitioned into the Subdistrict and the Subdistrict is duly formed by Court order, ***the land will remain in the Subdistrict for as long as the Subdistrict is in existence***, even in the event the land is sold or transferred after Subdistrict formation.

The Subdistrict will remain in existence, unless dissolved by appropriate legal action, for so long as the Rio Grande Water Conservation District remains in existence. The conditions described above will run with the ownership of the property described in this Petition.

The legal description of the property that is the subject of this petition is described below. Wells within the proposed Subdistrict that are located on or having legal authority to apply groundwater to this property are listed in Table A.

Farm Plan # 400160

Petition No 541126400330

By (our/my) signature hereon, we attest to (our/my) ownership of the wells and described land (or to our/my legal authority to represent an entity that has ownership of the described land), (I/we) indicate our understanding of the foregoing intentions and purposes of the Subdistrict, and respectfully request that the same be formed pursuant to applicable statutes by the District Court. The Subdistrict's water management plan will be monitored and updated to respond to changes in climatic or hydrologic conditions or new information from *bona fide* studies or models.

Name(s): \_\_\_\_\_ Date \_\_\_\_\_

CURTO MARIO L & RITA C Signature Mario L. Curto 10-24-16

Signature Rita C. Curto 10-24-16

Signature \_\_\_\_\_

Address 11140 CTY RD 105 SOUTH; ALAMOSA, CO 81101

Parcel 541126400330: E2SE4 & FR W2SE4 26-37-9 83.05AC M/L BSD REC #298785 08-22-00  
JWD REC #362078 02-04-16 QCD REC #362270 02-26-16 as referenced on Book \_\_\_\_\_, Page \_\_\_\_\_  
and/or Reception # \_\_\_\_\_ (ALAMOSA County) 83.05 total acres

**Table A**

WDID	Structure Name	Permit	Percent Responsibility	List Any Additional Well Owners
2014354	2006CW018 WELL NO 1R	65642-F	100	

As the circulator of this petition, I attest that each of the signatories hereon was provided with a copy of the Subdistrict conceptual Plan of Water Management and a copy of the Subdistrict Petition for Establishment describing in greater detail the background and basis for the formation of the Subdistrict and that the signatories on this petition were subscribed before me voluntarily and with knowledge of the purposes for the formation of the Subdistrict.

Printed Name of Circulator \_\_\_\_\_

Signature \_\_\_\_\_

Date \_\_\_\_\_

\*The legally authorized representatives must execute petitions on behalf of Corporations, Limited Partnerships, LLC's, LLP's, etc. A person signing the petition on behalf of any Corporation, Limited Partnership, LLC, LLP, etc. must present an affidavit attesting to the approval of the petition by the entity's Board of Directors, President, CEO, or other authorized officer(s).

\*\*This petition must be executed by all record owners of the described property. Petitions will be compared against the records on file with Alamosa, Conejos and Rio Grande Counties and will be deemed valid only if the signatories exactly match the owners of record, as reflected by the county records, and if the signers of the petition agree to be responsible for the above represented percentage of costs, fees and post-plan depletions from the well(s) identified in this petition. If less than all of the record owners sign this petition, or if someone other than the record owner signs this petition, except as set forth above, the petition will be deemed invalid.

printed 10/13/2016

**PETITION  
TO FORM SPECIAL IMPROVEMENT DISTRICT NO. 6  
OF THE RIO GRANDE WATER CONSERVATION DISTRICT**

---

We the undersigned by our signatures affixed to this petition do hereby affirm and attest that:

1. (We/I) own an interest in real property that includes a well(s) used in whole or in part for irrigation, commercial, industrial or municipal purposes within the Alamosa-La Jara Response Area of the Rio Grande Decision Support System, or (we/I) represent owners of real property that includes a well(s) used in whole or in part for irrigation commercial, industrial or municipal purposes within the Alamosa-La Jara Response Area of the Rio Grande Decision Support System and (we/I) have the proper legal authority to sign this Petition on the owner's behalf.
2. (We/I) support the formation of Special Improvement District No. 6 and request that the District Court form the Special Improvement District pursuant to the attached Petition and general description of the *conceptual* Plan of Water Management to govern the Special Improvement District.
3. By (my/our) signature hereon (we/I) request that the Rio Grande Water Conservation District petition the District Court to form Special Improvement District No. 6 and include this property within Special Improvement District No. 6.

---

**Special Improvement District Purpose**

The overall purpose of this Subdistrict is to provide a community-oriented water management alternative to individual augmentation plans or state-imposed regulations limiting the use of wells in Water Division No. 3. That is, to provide a mechanism through which a group of well users in the Alamosa-La Jara Response Area can work collaboratively to develop and implement a system of self-regulation using economic-based incentives and other management tools that promote responsible groundwater management and that remedies the injury to senior surface water rights that result from groundwater use from Subdistrict wells. The operation of the Plan will comply with the requirements of SB 04-222, codified at section 37-92-501(4), C.R.S. **The Subdistrict will be financed by reasonable service and user fees, and special assessments on property within the Subdistrict, and the lands petitioned herein will be benefited by the replacement of injurious depletions to senior water rights, as allowed by statute.** We understand that these service and user fees and special assessments on taxable property within the Subdistrict will be required in order to generate sufficient funds to meet the goals and objectives of the Subdistrict. These methods of financing are authorized by the signatures on this petition without further election, pending approval of the Subdistrict Board of Managers.

**As a condition of participation, the Subdistrict will require acceptance of these and other nonmonetary limitations, including limitations on the diversion and use of groundwater, which may be imposed if the Board of Managers determines such limitations necessary to achieve one or more of the Plan objectives. By signing this petition the undersigned agree to accept these limitations if imposed.**

In the event the Subdistrict is unable to achieve one or more of its objectives or comply with other court-imposed or state-imposed requirements, all Landowners may have limitations imposed on the use of their Subdistrict Wells for the diversion of groundwater, including complete curtailment of groundwater withdrawals, through administrative rules and regulations by the State of Colorado.

Participation in the Subdistrict is strictly voluntary. Once land is petitioned into the Subdistrict and the Subdistrict is duly formed by Court order, ***the land will remain in the Subdistrict for as long as the Subdistrict is in existence***, even in the event the land is sold or transferred after Subdistrict formation.

The Subdistrict will remain in existence, unless dissolved by appropriate legal action, for so long as the Rio Grande Water Conservation District remains in existence. The conditions described above will run with the ownership of the property described in this Petition.

The legal description of the property that is the subject of this petition is described below. Wells within the proposed Subdistrict that are located on or having legal authority to apply groundwater to this property are listed in Table A.

Farm Plan # 400560

Petition No 541127100090

By (our/my) signature hereon, we attest to (our/my) ownership of the wells and described land (or to our/my legal authority to represent an entity that has ownership of the described land), (I/we) indicate our understanding of the foregoing intentions and purposes of the Subdistrict, and respectfully request that the same be formed pursuant to applicable statutes by the District Court. The Subdistrict's water management plan will be monitored and updated to respond to changes in climatic or hydrologic conditions or new information from *bona fide* studies or models.

Name(s): \_\_\_\_\_ Date \_\_\_\_\_  
SCHNEIDER GERRIT J & RITA GAYE Signature Gerrit J Schneider 11-28-16  
 Signature Rita Gaye Schneider 11-28-16  
 Signature \_\_\_\_\_

Address 4030 RD 10 SO; ALAMOSA, CO 81101

Parcel 541127100090: NE4 27-37-9 (WAV) EXC BEG AT SW COR NE4 27-37-9 TH N 375' TO POB TH N ALONG W LINE NE4 100' TH E PARALLEL WITH S LINE NE4 100' TH S PARALLEL WITH SAID W LINE NE4 100' TH W PARALLEL WITH S BDRY LINE SAID NE4 100' TO POB as referenced on Book \_\_\_\_\_, Page \_\_\_\_\_ and/or Reception # \_\_\_\_\_ (ALAMOSA County) 160 total acres

**Table A**

WDID	Structure Name	Permit	Percent Responsibility	List Any Additional Well Owners
2008327	W0029 WELL NO 01	874-R	50	

As the circulator of this petition, I attest that each of the signatories hereon was provided with a copy of the Subdistrict conceptual Plan of Water Management and a copy of the Subdistrict Petition for Establishment describing in greater detail the background and basis for the formation of the Subdistrict and that the signatories on this petition were subscribed before me voluntarily and with knowledge of the purposes for the formation of the Subdistrict.

Printed Name of Circulator \_\_\_\_\_ Signature \_\_\_\_\_ Date \_\_\_\_\_

\*The legally authorized representatives must execute petitions on behalf of Corporations, Limited Partnerships, LLC's, LLP's, etc. A person signing the petition on behalf of any Corporation, Limited Partnership, LLC, LLP, etc. must present an affidavit attesting to the approval of the petition by the entity's Board of Directors, President, CEO, or other authorized officer(s).

\*\*This petition must be executed by all record owners of the described property. Petitions will be compared against the records on file with Alamosa, Conejos and Rio Grande Counties and will be deemed valid only if the signatories exactly match the owners of record, as reflected by the county records, and if the signers of the petition agree to be responsible for the above represented percentage of costs, fees and post-plan depletions from the well(s) identified in this petition. If less than all of the record owners sign this petition, or if someone other than the record owner signs this petition, except as set forth above, the petition will be deemed invalid.

printed 11/23/2016



**PETITION  
TO FORM SPECIAL IMPROVEMENT DISTRICT NO. 6  
OF THE RIO GRANDE WATER CONSERVATION DISTRICT**

---

We the undersigned by our signatures affixed to this petition do hereby affirm and attest that:

1. (We/I) own an interest in real property that includes a well(s) used in whole or in part for irrigation, commercial, industrial or municipal purposes within the Alamosa-La Jara Response Area of the Rio Grande Decision Support System, or (we/I) represent owners of real property that includes a well(s) used in whole or in part for irrigation commercial, industrial or municipal purposes within the Alamosa-La Jara Response Area of the Rio Grande Decision Support System and (we/I) have the proper legal authority to sign this Petition on the owner's behalf.
  2. (We/I) support the formation of Special Improvement District No. 6 and request that the District Court form the Special Improvement District pursuant to the attached Petition and general description of the *conceptual* Plan of Water Management to govern the Special Improvement District.
  3. By (my/our) signature hereon (we/I) request that the Rio Grande Water Conservation District petition the District Court to form Special Improvement District No. 6 and include this property within Special Improvement District No. 6.
- 

**Special Improvement District Purpose**

The overall purpose of this Subdistrict is to provide a community-oriented water management alternative to individual augmentation plans or state-imposed regulations limiting the use of wells in Water Division No. 3. That is, to provide a mechanism through which a group of well users in the Alamosa-La Jara Response Area can work collaboratively to develop and implement a system of self-regulation using economic-based incentives and other management tools that promote responsible groundwater management and that remedies the injury to senior surface water rights that result from groundwater use from Subdistrict wells. The operation of the Plan will comply with the requirements of SB 04-222, codified at section 37-92-501(4), C.R.S. *The Subdistrict will be financed by reasonable service and user fees, and special assessments on property within the Subdistrict, and the lands petitioned herein will be benefited by the replacement of injurious depletions to senior water rights, as allowed by statute.* We understand that these service and user fees and special assessments on taxable property within the Subdistrict will be required in order to generate sufficient funds to meet the goals and objectives of the Subdistrict. These methods of financing are authorized by the signatures on this petition without further election, pending approval of the Subdistrict Board of Managers.

*As a condition of participation, the Subdistrict will require acceptance of these and other nonmonetary limitations, including limitations on the diversion and use of groundwater, which may be imposed if the Board of Managers determines such limitations necessary to achieve one or more of the Plan objectives. By signing this petition the undersigned agree to accept these limitations if imposed.*

In the event the Subdistrict is unable to achieve one or more of its objectives or comply with other court-imposed or state-imposed requirements, all Landowners may have limitations imposed on the use of their Subdistrict Wells for the diversion of groundwater, including complete curtailment of groundwater withdrawals, through administrative rules and regulations by the State of Colorado.

Participation in the Subdistrict is strictly voluntary. Once land is petitioned into the Subdistrict and the Subdistrict is duly formed by Court order, *the land will remain in the Subdistrict for as long as the Subdistrict is in existence*, even in the event the land is sold or transferred after Subdistrict formation.

The Subdistrict will remain in existence, unless dissolved by appropriate legal action, for so long as the Rio Grande Water Conservation District remains in existence. The conditions described above will run with the ownership of the property described in this Petition.

The legal description of the property that is the subject of this petition is described below. Wells within the proposed Subdistrict that are located on or having legal authority to apply groundwater to this property are listed in Table A.



Farm Plan # 401280

Petition No 541127200005

By (our/my) signature hereon, we attest to (our/my) ownership of the wells and described land (or to our/my legal authority to represent an entity that has ownership of the described land), (I/we) indicate our understanding of the foregoing intentions and purposes of the Subdistrict, and respectfully request that the same be formed pursuant to applicable statutes by the District Court. The Subdistrict's water management plan will be monitored and updated to respond to changes in climatic or hydrologic conditions or new information from *bona fide* studies or models.

Name(s): \_\_\_\_\_ Date \_\_\_\_\_

CROWDER HOWARD L & MARTHA LYNN Signature Howard L Crowder 3-17-17

Signature Martha Lynn Crowder 03-24-2017

Signature \_\_\_\_\_

Address 3283 RD 11 S; ALAMOSA, CO 81101

Parcel 541127200005: E2SE4 27-37-9 & FR W2SE4 27-37-9 (WAV) LYING N OF DENVER LATERAL OF EMPIRE CANAL DESC AS BEG AT CEN SEC 27 TH S 89DEG 59' E 1346.9' TH S 0DEG 8' E 1007.6' TO A PT IN CENDENVER LATERAL TH S 87DEG 15' W 357' TH S 83DEG 25' W500' TH S 82DEG 10' as referenced on Book \_\_\_\_\_, Page \_\_\_\_\_ and/or Reception # \_\_\_\_\_ (ALAMOSA County) 105.7 total acres

**Table A**

WDD	Structure Name	Permit	Percent Responsibility	List Any Additional Well Owners
2012472	W2481 WELL NO 03	13194-F	0	

As the circulator of this petition, I attest that each of the signatories hereon was provided with a copy of the Subdistrict conceptual Plan of Water Management and a copy of the Subdistrict Petition for Establishment describing in greater detail the background and basis for the formation of the Subdistrict and that the signatories on this petition were subscribed before me voluntarily and with knowledge of the purposes for the formation of the Subdistrict.

Printed Name of Circulator \_\_\_\_\_ Signature \_\_\_\_\_ Date \_\_\_\_\_

\*The legally authorized representatives must execute petitions on behalf of Corporations, Limited Partnerships, LLC's, LLP's, etc. A person signing the petition on behalf of any Corporation, Limited Partnership, LLC, LLP, etc. must present an affidavit attesting to the approval of the petition by the entity's Board of Directors, President, CEO, or other authorized officer(s).

\*\*This petition must be executed by all record owners of the described property. Petitions will be compared against the records on file with Alamosa, Conejos and Rio Grande Counties and will be deemed valid only if the signatories exactly match the owners of record, as reflected by the county records, and if the signers of the petition agree to be responsible for the above represented percentage of costs, fees and post-plan depletions from the well(s) identified in this petition. If less than all of the record owners sign this petition, or if someone other than the record owner signs this petition, except as set forth above, the petition will be deemed invalid.

printed 3/9/2017

**PETITION  
TO FORM SPECIAL IMPROVEMENT DISTRICT NO. 6  
OF THE RIO GRANDE WATER CONSERVATION DISTRICT**

---

We the undersigned by our signatures affixed to this petition do hereby affirm and attest that:

1. (We/I) own an interest in real property that includes a well(s) used in whole or in part for irrigation, commercial, industrial or municipal purposes within the Alamosa-La Jara Response Area of the Rio Grande Decision Support System, or (we/I) represent owners of real property that includes a well(s) used in whole or in part for irrigation commercial, industrial or municipal purposes within the Alamosa-La Jara Response Area of the Rio Grande Decision Support System and (we/I) have the proper legal authority to sign this Petition on the owner's behalf.
  2. (We/I) support the formation of Special Improvement District No. 6 and request that the District Court form the Special Improvement District pursuant to the attached Petition and general description of the *conceptual* Plan of Water Management to govern the Special Improvement District.
  3. By (my/our) signature hereon (we/I) request that the Rio Grande Water Conservation District petition the District Court to form Special Improvement District No. 6 and include this property within Special Improvement District No. 6.
- 

**Special Improvement District Purpose**

The overall purpose of this Subdistrict is to provide a community-oriented water management alternative to individual augmentation plans or state-imposed regulations limiting the use of wells in Water Division No. 3. That is, to provide a mechanism through which a group of well users in the Alamosa-La Jara Response Area can work collaboratively to develop and implement a system of self-regulation using economic-based incentives and other management tools that promote responsible groundwater management and that remedies the injury to senior surface water rights that result from groundwater use from Subdistrict wells. The operation of the Plan will comply with the requirements of SB 04-222, codified at section 37-92-501(4), C.R.S. **The Subdistrict will be financed by reasonable service and user fees, and special assessments on property within the Subdistrict, and the lands petitioned herein will be benefited by the replacement of injurious depletions to senior water rights, as allowed by statute.** We understand that these service and user fees and special assessments on taxable property within the Subdistrict will be required in order to generate sufficient funds to meet the goals and objectives of the Subdistrict. These methods of financing are authorized by the signatures on this petition without further election, pending approval of the Subdistrict Board of Managers.

**As a condition of participation, the Subdistrict will require acceptance of these and other nonmonetary limitations, including limitations on the diversion and use of groundwater, which may be imposed if the Board of Managers determines such limitations necessary to achieve one or more of the Plan objectives. By signing this petition the undersigned agree to accept these limitations if imposed.**

In the event the Subdistrict is unable to achieve one or more of its objectives or comply with other court-imposed or state-imposed requirements, all Landowners may have limitations imposed on the use of their Subdistrict Wells for the diversion of groundwater, including complete curtailment of groundwater withdrawals, through administrative rules and regulations by the State of Colorado.

Participation in the Subdistrict is strictly voluntary. Once land is petitioned into the Subdistrict and the Subdistrict is duly formed by Court order, ***the land will remain in the Subdistrict for as long as the Subdistrict is in existence***, even in the event the land is sold or transferred after Subdistrict formation.

The Subdistrict will remain in existence, unless dissolved by appropriate legal action, for so long as the Rio Grande Water Conservation District remains in existence. The conditions described above will run with the ownership of the property described in this Petition.

The legal description of the property that is the subject of this petition is described below. Wells within the proposed Subdistrict that are located on or having legal authority to apply groundwater to this property are listed in Table A.

Farm Plan # 401280

Petition No 541127300003

By (our/my) signature hereon, we attest to (our/my) ownership of the wells and described land (or to our/my legal authority to represent an entity that has ownership of the described land), (I/we) indicate our understanding of the foregoing intentions and purposes of the Subdistrict, and respectfully request that the same be formed pursuant to applicable statutes by the District Court. The Subdistrict's water management plan will be monitored and updated to respond to changes in climatic or hydrologic conditions or new information from *bona fide* studies or models.

Name(s): \_\_\_\_\_ Date \_\_\_\_\_

CROWDER ROLAND TRUSTEE Signature Roland Crowder 3-26-17

CROWDER DAWN TRUSTEE Signature Dawn Crowder 3-26-17

CROWDER LIVING TRUST Signature \_\_\_\_\_

Address 10532 S 103; ALAMOSA, CO 81101

Parcel 541127300003: SW4 27-37-9 (WAV) KNOWN AS TR 1 CROWDER SUB 161.76AC M/L  
WD REC #292907 5-3-99 as referenced on Book \_\_\_\_\_, Page \_\_\_\_\_ and/or Reception # \_\_\_\_\_  
(ALAMOSA County) 161.76 total acres

**Table A**

WDID	Structure Name	Permit	Percent Responsibility	List Any Additional Well Owners
2012471	W2481 WELL NO 02	1719-R	100	_____
2012472	W2481 WELL NO 03	13194-F	100	_____

As the circulator of this petition, I attest that each of the signatories hereon was provided with a copy of the Subdistrict conceptual Plan of Water Management and a copy of the Subdistrict Petition for Establishment describing in greater detail the background and basis for the formation of the Subdistrict and that the signatories on this petition were subscribed before me voluntarily and with knowledge of the purposes for the formation of the Subdistrict.

Printed Name of Circulator \_\_\_\_\_ Signature \_\_\_\_\_ Date \_\_\_\_\_

\*The legally authorized representatives must execute petitions on behalf of Corporations, Limited Partnerships, LLC's, LLP's, etc. A person signing the petition on behalf of any Corporation, Limited Partnership, LLC, LLP, etc. must present an affidavit attesting to the approval of the petition by the entity's Board of Directors, President, CEO, or other authorized officer(s).

\*\*This petition must be executed by all record owners of the described property. Petitions will be compared against the records on file with Alamosa, Conejos and Rio Grande Counties and will be deemed valid only if the signatories exactly match the owners of record, as reflected by the county records, and if the signers of the petition agree to be responsible for the above represented percentage of costs, fees and post-plan depletions from the well(s) identified in this petition. If less than all of the record owners sign this petition, or if someone other than the record owner signs this petition, except as set forth above, the petition will be deemed invalid.

printed 3/9/2017

**PETITION**  
**TO FORM SPECIAL IMPROVEMENT DISTRICT NO. 6**  
**OF THE RIO GRANDE WATER CONSERVATION DISTRICT**

We the undersigned by our signatures affixed to this petition do hereby affirm and attest that:

1. (We/I) own an interest in real property that includes a well(s) used in whole or in part for irrigation, commercial, industrial or municipal purposes within the Alamosa-La Jara Response Area of the Rio Grande Decision Support System, or (we/I) represent owners of real property that includes a well(s) used in whole or in part for irrigation commercial, industrial or municipal purposes within the Alamosa-La Jara Response Area of the Rio Grande Decision Support System and (we/I) have the proper legal authority to sign this Petition on the owner's behalf.
2. (We/I) support the formation of Special Improvement District No. 6 and request that the District Court form the Special Improvement District pursuant to the attached Petition and general description of the *conceptual* Plan of Water Management to govern the Special Improvement District.
3. By (my/our) signature hereon (we/I) request that the Rio Grande Water Conservation District petition the District Court to form Special Improvement District No. 6 and include this property within Special Improvement District No. 6.

**Special Improvement District Purpose**

The overall purpose of this Subdistrict is to provide a community-oriented water management alternative to individual augmentation plans or state-imposed regulations limiting the use of wells in Water Division No. 3. That is, to provide a mechanism through which a group of well users in the Alamosa-La Jara Response Area can work collaboratively to develop and implement a system of self-regulation using economic-based incentives and other management tools that promote responsible groundwater management and that remedies the injury to senior surface water rights that result from groundwater use from Subdistrict wells. The operation of the Plan will comply with the requirements of SB 04-222, codified at section 37-92-501(4), C.R.S. **The Subdistrict will be financed by reasonable service and user fees, and special assessments on property within the Subdistrict, and the lands petitioned herein will be benefited by the replacement of injurious depletions to senior water rights, as allowed by statute.** We understand that these service and user fees and special assessments on taxable property within the Subdistrict will be required in order to generate sufficient funds to meet the goals and objectives of the Subdistrict. These methods of financing are authorized by the signatures on this petition without further election, pending approval of the Subdistrict Board of Managers.

**As a condition of participation, the Subdistrict will require acceptance of these and other nonmonetary limitations, including limitations on the diversion and use of groundwater, which may be imposed if the Board of Managers determines such limitations necessary to achieve one or more of the Plan objectives. By signing this petition the undersigned agree to accept these limitations if imposed.**

In the event the Subdistrict is unable to achieve one or more of its objectives or comply with other court-imposed or state-imposed requirements, all Landowners may have limitations imposed on the use of their Subdistrict Wells for the diversion of groundwater, including complete curtailment of groundwater withdrawals, through administrative rules and regulations by the State of Colorado.

Participation in the Subdistrict is strictly voluntary. Once land is petitioned into the Subdistrict and the Subdistrict is duly formed by Court order, ***the land will remain in the Subdistrict for as long as the Subdistrict is in existence***, even in the event the land is sold or transferred after Subdistrict formation.

The Subdistrict will remain in existence, unless dissolved by appropriate legal action, for so long as the Rio Grande Water Conservation District remains in existence. The conditions described above will run with the ownership of the property described in this Petition.

The legal description of the property that is the subject of this petition is described below. Wells within the proposed Subdistrict that are located on or having legal authority to apply groundwater to this property are listed in Table A.

Farm Plan # 401280

Petition No 541127400236

By (our/my) signature hereon, we attest to (our/my) ownership of the wells and described land (or to our/my legal authority to represent an entity that has ownership of the described land), (I/we) indicate our understanding of the foregoing intentions and purposes of the Subdistrict, and respectfully request that the same be formed pursuant to applicable statutes by the District Court. The Subdistrict's water management plan will be monitored and updated to respond to changes in climatic or hydrologic conditions or new information from *bona fide* studies or models.

Name(s): \_\_\_\_\_ Date \_\_\_\_\_

CROWDER HOWARD L & MARTHA LYNN Signature Howard L Crowder 3-17-17

Signature Martha Lynn Crowder 03-24-2017

Signature \_\_\_\_\_

Address 3282 RD 11 SOUTH; ALAMOSA, CO 81101

Parcel 541127400236; FR W2SE4 27-37-9 (WAV) KNOWN AS TR 1 GERBEN HEERSINK DIV OF LAND 48.191AC PLAT REC #263591 5-5-93 JWD B 429 P 53 12-27-91 as referenced on Book \_\_\_\_\_, Page \_\_\_\_\_ and/or Reception # \_\_\_\_\_ (ALAMOSA County) 48.19 total acres

**Table A**

WDID	Structure Name	Permit	Percent Responsibility	List Any Additional Well Owners
2012472	W2481 WELL NO 03	13194-F	0	

As the circulator of this petition, I attest that each of the signatories hereon was provided with a copy of the Subdistrict conceptual Plan of Water Management and a copy of the Subdistrict Petition for Establishment describing in greater detail the background and basis for the formation of the Subdistrict and that the signatories on this petition were subscribed before me voluntarily and with knowledge of the purposes for the formation of the Subdistrict.

Printed Name of Circulator \_\_\_\_\_ Signature \_\_\_\_\_ Date \_\_\_\_\_

\*The legally authorized representatives must execute petitions on behalf of Corporations, Limited Partnerships, LLC's, LLP's, etc. A person signing the petition on behalf of any Corporation, Limited Partnership, LLC, LLP, etc. must present an affidavit attesting to the approval of the petition by the entity's Board of Directors, President, CEO, or other authorized officer(s).

\*\*This petition must be executed by all record owners of the described property. Petitions will be compared against the records on file with Alamosa, Conejos and Rio Grande Counties and will be deemed valid only if the signatories exactly match the owners of record, as reflected by the county records, and if the signers of the petition agree to be responsible for the above represented percentage of costs, fees and post-plan depletions from the well(s) identified in this petition. If less than all of the record owners sign this petition, or if someone other than the record owner signs this petition, except as set forth above, the petition will be deemed invalid.

printed 3/9/2017

**PETITION**  
**TO FORM SPECIAL IMPROVEMENT DISTRICT NO. 6**  
**OF THE RIO GRANDE WATER CONSERVATION DISTRICT**

We the undersigned by our signatures affixed to this petition do hereby affirm and attest that:

1. (We/I) own an interest in real property that includes a well(s) used in whole or in part for irrigation, commercial, industrial or municipal purposes within the Alamosa-La Jara Response Area of the Rio Grande Decision Support System, or (we/I) represent owners of real property that includes a well(s) used in whole or in part for irrigation commercial, industrial or municipal purposes within the Alamosa-La Jara Response Area of the Rio Grande Decision Support System and (we/I) have the proper legal authority to sign this Petition on the owner's behalf.
2. (We/I) support the formation of Special Improvement District No. 6 and request that the District Court form the Special Improvement District pursuant to the attached Petition and general description of the *conceptual* Plan of Water Management to govern the Special Improvement District.
3. By (my/our) signature hereon (we/I) request that the Rio Grande Water Conservation District petition the District Court to form Special Improvement District No. 6 and include this property within Special Improvement District No. 6.

---

**Special Improvement District Purpose**

The overall purpose of this Subdistrict is to provide a community-oriented water management alternative to individual augmentation plans or state-imposed regulations limiting the use of wells in Water Division No. 3. That is, to provide a mechanism through which a group of well users in the Alamosa-La Jara Response Area can work collaboratively to develop and implement a system of self-regulation using economic-based incentives and other management tools that promote responsible groundwater management and that remedies the injury to senior surface water rights that result from groundwater use from Subdistrict wells. The operation of the Plan will comply with the requirements of SB 04-222, codified at section 37-92-501(4), C.R.S. **The Subdistrict will be financed by reasonable service and user fees, and special assessments on property within the Subdistrict, and the lands petitioned herein will be benefited by the replacement of injurious depletions to senior water rights, as allowed by statute.** We understand that these service and user fees and special assessments on taxable property within the Subdistrict will be required in order to generate sufficient funds to meet the goals and objectives of the Subdistrict. These methods of financing are authorized by the signatures on this petition without further election, pending approval of the Subdistrict Board of Managers.

**As a condition of participation, the Subdistrict will require acceptance of these and other nonmonetary limitations, including limitations on the diversion and use of groundwater, which may be imposed if the Board of Managers determines such limitations necessary to achieve one or more of the Plan objectives. By signing this petition the undersigned agree to accept these limitations if imposed.**

In the event the Subdistrict is unable to achieve one or more of its objectives or comply with other court-imposed or state-imposed requirements, all Landowners may have limitations imposed on the use of their Subdistrict Wells for the diversion of groundwater, including complete curtailment of groundwater withdrawals, through administrative rules and regulations by the State of Colorado.

Participation in the Subdistrict is strictly voluntary. Once land is petitioned into the Subdistrict and the Subdistrict is duly formed by Court order, ***the land will remain in the Subdistrict for as long as the Subdistrict is in existence***, even in the event the land is sold or transferred after Subdistrict formation.

The Subdistrict will remain in existence, unless dissolved by appropriate legal action, for so long as the Rio Grande Water Conservation District remains in existence. The conditions described above will run with the ownership of the property described in this Petition.

The legal description of the property that is the subject of this petition is described below. Wells within the proposed Subdistrict that are located on or having legal authority to apply groundwater to this property are listed in Table A.

Farm Plan # 402150


Petition No 541128100006

By (our/my) signature hereon, we attest to (our/my) ownership of the wells and described land (or to our/my legal authority to represent an entity that has ownership of the described land), (I/we) indicate our understanding of the foregoing intentions and purposes of the Subdistrict, and respectfully request that the same be formed pursuant to applicable statutes by the District Court. The Subdistrict's water management plan will be monitored and updated to respond to changes in climatic or hydrologic conditions or new information from *bona fide* studies or models.

Name(s): \_\_\_\_\_

HAMSTRA PETE

Signature \_\_\_\_\_



Date

7-30-17

Signature \_\_\_\_\_

Signature \_\_\_\_\_

Address 13002 N CENTRAL AVE, PHOENIX, AZ 85306

Parcel 541128100006; NW4 28-37-9 160A (WAV) SW4 28-37-9 160A (WAV) NE4 28-37-9 160A (WAV) WD REC# 288648 7-9-98 as referenced on Book \_\_\_\_\_, Page \_\_\_\_\_ and/or Reception # ? (ALAMOSA County) 480 total acres

**Table A**

WDID	Structure Name	Permit	Percent Responsibility	List Any Additional Well Owners
2011360	W1802 WELL NO 02	5872-F	100	
2011361	W1802 WELL NO 03	11097-R	100	

As the circulator of this petition, I attest that each of the signatories hereon was provided with a copy of the Subdistrict conceptual Plan of Water Management and a copy of the Subdistrict Petition for Establishment describing in greater detail the background and basis for the formation of the Subdistrict and that the signatories on this petition were subscribed before me voluntarily and with knowledge of the purposes for the formation of the Subdistrict.

Printed Name of Circulator

Signature

Date

\*The legally authorized representatives must execute petitions on behalf of Corporations, Limited Partnerships, LLC's, LLP's, etc. A person signing the petition on behalf of any Corporation, Limited Partnership, LLC, LLP, etc. must present an affidavit attesting to the approval of the petition by the entity's Board of Directors, President, CEO, or other authorized officer(s).

\*\*This petition must be executed by all record owners of the described property. Petitions will be compared against the records on file with Alamosa, Conejos and Rio Grande Counties and will be deemed valid only if the signatories exactly match the owners of record, as reflected by the county records, and if the signers of the petition agree to be responsible for the above represented percentage of costs, fees and post-plan depletions from the well(s) identified in this petition. If less than all of the record owners sign this petition, or if someone other than the record owner signs this petition, except as set forth above, the petition will be deemed invalid.

printed 7/7/2017



**PETITION**  
**TO FORM SPECIAL IMPROVEMENT DISTRICT NO. 6**  
**OF THE RIO GRANDE WATER CONSERVATION DISTRICT**

We the undersigned by our signatures affixed to this petition do hereby affirm and attest that:

1. (We/I) own an interest in real property that includes a well(s) used in whole or in part for irrigation, commercial, industrial or municipal purposes within the Alamosa-La Jara Response Area of the Rio Grande Decision Support System, or (we/I) represent owners of real property that includes a well(s) used in whole or in part for irrigation commercial, industrial or municipal purposes within the Alamosa-La Jara Response Area of the Rio Grande Decision Support System and (we/I) have the proper legal authority to sign this Petition on the owner's behalf.
2. (We/I) support the formation of Special Improvement District No. 6 and request that the District Court form the Special Improvement District pursuant to the attached Petition and general description of the *conceptual* Plan of Water Management to govern the Special Improvement District.
3. By (my/our) signature hereon (we/I) request that the Rio Grande Water Conservation District petition the District Court to form Special Improvement District No. 6 and include this property within Special Improvement District No. 6.

**Special Improvement District Purpose**

The overall purpose of this Subdistrict is to provide a community-oriented water management alternative to individual augmentation plans or state-imposed regulations limiting the use of wells in Water Division No. 3. That is, to provide a mechanism through which a group of well users in the Alamosa-La Jara Response Area can work collaboratively to develop and implement a system of self-regulation using economic-based incentives and other management tools that promote responsible groundwater management and that remedies the injury to senior surface water rights that result from groundwater use from Subdistrict wells. The operation of the Plan will comply with the requirements of SB 04-222, codified at section 37-92-501(4), C.R.S. *The Subdistrict will be financed by reasonable service and user fees, and special assessments on property within the Subdistrict, and the lands petitioned herein will be benefited by the replacement of injurious depletions to senior water rights, as allowed by statute.* We understand that these service and user fees and special assessments on taxable property within the Subdistrict will be required in order to generate sufficient funds to meet the goals and objectives of the Subdistrict. These methods of financing are authorized by the signatures on this petition without further election, pending approval of the Subdistrict Board of Managers.

*As a condition of participation, the Subdistrict will require acceptance of these and other nonmonetary limitations, including limitations on the diversion and use of groundwater, which may be imposed if the Board of Managers determines such limitations necessary to achieve one or more of the Plan objectives. By signing this petition the undersigned agree to accept these limitations if imposed.*

In the event the Subdistrict is unable to achieve one or more of its objectives or comply with other court-imposed or state-imposed requirements, all Landowners may have limitations imposed on the use of their Subdistrict Wells for the diversion of groundwater, including complete curtailment of groundwater withdrawals, through administrative rules and regulations by the State of Colorado.

Participation in the Subdistrict is strictly voluntary. Once land is petitioned into the Subdistrict and the Subdistrict is duly formed by Court order, *the land will remain in the Subdistrict for as long as the Subdistrict is in existence*, even in the event the land is sold or transferred after Subdistrict formation.

The Subdistrict will remain in existence, unless dissolved by appropriate legal action, for so long as the Rio Grande Water Conservation District remains in existence. The conditions described above will run with the ownership of the property described in this Petition.

The legal description of the property that is the subject of this petition is described below. Wells within the proposed Subdistrict that are located on or having legal authority to apply groundwater to this property are listed in Table A.

Farm Plan # 400540

Petition No 541129100202

By (our/my) signature hereon, we attest to (our/my) ownership of the wells and described land (or to our/my legal authority to represent an entity that has ownership of the described land), (I/we) indicate our understanding of the foregoing intentions and purposes of the Subdistrict, and respectfully request that the same be formed pursuant to applicable statutes by the District Court. The Subdistrict's water management plan will be monitored and updated to respond to changes in climatic or hydrologic conditions or new information from *bona fide* studies or models.

Name(s): \_\_\_\_\_ Date \_\_\_\_\_  
WIESCAMP GRANT HENRY Signature *Grant Henry Wiescamp* 1-12-17  
 Signature \_\_\_\_\_  
 Signature \_\_\_\_\_

Address 10505 RD 102 S; ALAMOSA, CO 81101

Parcel 541129100202: SE4 29-37-9 160A (WAV) E2NE4 29-37-9 (WAV) EXC 2 TR BEG AT A PT 25' E OF NW COR OF E2NE4 SEC 29 TH E 660' TH S 330' TH W 660' TH N 330' TO POB SAC AND EXC A TR BEG AT NE COR OF NE4 SEC 29 TH S 205' TH as referenced on Book \_\_\_\_\_ Page \_\_\_\_\_ and/or Reception # \_\_\_\_\_ (ALAMOSA County) 233.03 total acres

**Table A**

WDID	Structure Name	Permit	Percent Responsibility	List Any Additional Well Owners
2005180	W0539 WELL NO 02	1529-R	100	_____
2005369	W0539 WELL NO 01	27145-F	100	_____

As the circulator of this petition, I attest that each of the signatories hereon was provided with a copy of the Subdistrict conceptual Plan of Water Management and a copy of the Subdistrict Petition for Establishment describing in greater detail the background and basis for the formation of the Subdistrict and that the signatories on this petition were subscribed before me voluntarily and with knowledge of the purposes for the formation of the Subdistrict.

Printed Name of Circulator \_\_\_\_\_ Signature \_\_\_\_\_ Date \_\_\_\_\_

\*The legally authorized representatives must execute petitions on behalf of Corporations, Limited Partnerships, LLC's, LLP's, etc. A person signing the petition on behalf of any Corporation, Limited Partnership, LLC, LLP, etc. must present an affidavit attesting to the approval of the petition by the entity's Board of Directors, President, CEO, or other authorized officer(s).

\*\*This petition must be executed by all record owners of the described property. Petitions will be compared against the records on file with Alamosa, Conejos and Rio Grande Counties and will be deemed valid only if the signatories exactly match the owners of record, as reflected by the county records, and if the signers of the petition agree to be responsible for the above represented percentage of costs, fees and post-plan depletions from the well(s) identified in this petition. If less than all of the record owners sign this petition, or if someone other than the record owner signs this petition, except as set forth above, the petition will be deemed invalid.

printed 9/29/2016

**PETITION  
TO FORM SPECIAL IMPROVEMENT DISTRICT NO. 6  
OF THE RIO GRANDE WATER CONSERVATION DISTRICT**

---

We the undersigned by our signatures affixed to this petition do hereby affirm and attest that:

1. (We/I) own an interest in real property that includes a well(s) used in whole or in part for irrigation, commercial, industrial or municipal purposes within the Alamosa-La Jara Response Area of the Rio Grande Decision Support System, or (we/I) represent owners of real property that includes a well(s) used in whole or in part for irrigation commercial, industrial or municipal purposes within the Alamosa-La Jara Response Area of the Rio Grande Decision Support System and (we/I) have the proper legal authority to sign this Petition on the owner's behalf.
2. (We/I) support the formation of Special Improvement District No. 6 and request that the District Court form the Special Improvement District pursuant to the attached Petition and general description of the *conceptual* Plan of Water Management to govern the Special Improvement District.
3. By (my/our) signature hereon (we/I) request that the Rio Grande Water Conservation District petition the District Court to form Special Improvement District No. 6 and include this property within Special Improvement District No. 6.

---

**Special Improvement District Purpose**

The overall purpose of this Subdistrict is to provide a community-oriented water management alternative to individual augmentation plans or state-imposed regulations limiting the use of wells in Water Division No. 3. That is, to provide a mechanism through which a group of well users in the Alamosa-La Jara Response Area can work collaboratively to develop and implement a system of self-regulation using economic-based incentives and other management tools that promote responsible groundwater management and that remedies the injury to senior surface water rights that result from groundwater use from Subdistrict wells. The operation of the Plan will comply with the requirements of SB 04-222, codified at section 37-92-501(4), C.R.S. **The Subdistrict will be financed by reasonable service and user fees, and special assessments on property within the Subdistrict, and the lands petitioned herein will be benefited by the replacement of injurious depletions to senior water rights, as allowed by statute.** We understand that these service and user fees and special assessments on taxable property within the Subdistrict will be required in order to generate sufficient funds to meet the goals and objectives of the Subdistrict. These methods of financing are authorized by the signatures on this petition without further election, pending approval of the Subdistrict Board of Managers.

**As a condition of participation, the Subdistrict will require acceptance of these and other nonmonetary limitations, including limitations on the diversion and use of groundwater, which may be imposed if the Board of Managers determines such limitations necessary to achieve one or more of the Plan objectives. By signing this petition the undersigned agree to accept these limitations if imposed.**

In the event the Subdistrict is unable to achieve one or more of its objectives or comply with other court-imposed or state-imposed requirements, all Landowners may have limitations imposed on the use of their Subdistrict Wells for the diversion of groundwater, including complete curtailment of groundwater withdrawals, through administrative rules and regulations by the State of Colorado.

Participation in the Subdistrict is strictly voluntary. Once land is petitioned into the Subdistrict and the Subdistrict is duly formed by Court order, ***the land will remain in the Subdistrict for as long as the Subdistrict is in existence***, even in the event the land is sold or transferred after Subdistrict formation.

The Subdistrict will remain in existence, unless dissolved by appropriate legal action, for so long as the Rio Grande Water Conservation District remains in existence. The conditions described above will run with the ownership of the property described in this Petition.

The legal description of the property that is the subject of this petition is described below. Wells within the proposed Subdistrict that are located on or having legal authority to apply groundwater to this property are listed in Table A.

By (our/my) signature hereon, we attest to (our/my) ownership of the wells and described land (or to our/my legal authority to represent an entity that has ownership of the described land), (I/we) indicate our understanding of the foregoing intentions and purposes of the Subdistrict, and respectfully request that the same be formed pursuant to applicable statutes by the District Court. The Subdistrict's water management plan will be monitored and updated to respond to changes in climatic or hydrologic conditions or new information from *bona fide* studies or models.

Name(s): \_\_\_\_\_ Date \_\_\_\_\_

MEADOWS JAMES E & Signature James E Meadows 2-14-17

MEADOWS CAROLYN KAY Signature Carolyn Kay Meadows 2-14-17

Signature \_\_\_\_\_

Address 969 SW 105TH LANE; ORONOGO, MO 64855

Parcel 541129200349: FR N2 TR 1 & TR 3A & TR 4 29-37-9 216.293 M/L WILBUR WIESCAMP  
DIVISION OF LAND #2 (WAV)  
BD REC #357933 10-22-14 PLAT REC #297319 04-28-00 PLAT REC #297355 04-01-00 as  
referenced on Book \_\_\_\_\_, Page \_\_\_\_\_ and/or Reception # \_\_\_\_\_ (ALAMOSA County) 201.9  
total acres

**Table A**

WDID	Structure Name	Permit	Percent Responsibility	List Any Additional Well Owners
2013990	PERMIT 13351-R-	13351-R	100	

As the circulator of this petition, I attest that each of the signatories hereon was provided with a copy of the Subdistrict conceptual Plan of Water Management and a copy of the Subdistrict Petition for Establishment describing in greater detail the background and basis for the formation of the Subdistrict and that the signatories on this petition were subscribed before me voluntarily and with knowledge of the purposes for the formation of the Subdistrict.

Printed Name of Circulator \_\_\_\_\_ Signature \_\_\_\_\_ Date \_\_\_\_\_

\*The legally authorized representatives must execute petitions on behalf of Corporations, Limited Partnerships, LLC's, LLP's, etc. A person signing the petition on behalf of any Corporation, Limited Partnership, LLC, LLP, etc. must present an affidavit attesting to the approval of the petition by the entity's Board of Directors, President, CEO, or other authorized officer(s).

\*\*This petition must be executed by all record owners of the described property. Petitions will be compared against the records on file with Alamosa, Conejos and Rio Grande Counties and will be deemed valid only if the signatories exactly match the owners of record, as reflected by the county records, and if the signers of the petition agree to be responsible for the above represented percentage of costs, fees and post-plan depletions from the well(s) identified in this petition. If less than all of the record owners sign this petition, or if someone other than the record owner signs this petition, except as set forth above, the petition will be deemed invalid.

printed 2/8/2017

**PETITION  
TO FORM SPECIAL IMPROVEMENT DISTRICT NO. 6  
OF THE RIO GRANDE WATER CONSERVATION DISTRICT**

---

We the undersigned by our signatures affixed to this petition do hereby affirm and attest that:

1. (We/I) own an interest in real property that includes a well(s) used in whole or in part for irrigation, commercial, industrial or municipal purposes within the Alamosa-La Jara Response Area of the Rio Grande Decision Support System, or (we/I) represent owners of real property that includes a well(s) used in whole or in part for irrigation commercial, industrial or municipal purposes within the Alamosa-La Jara Response Area of the Rio Grande Decision Support System and (we/I) have the proper legal authority to sign this Petition on the owner's behalf.
  2. (We/I) support the formation of Special Improvement District No. 6 and request that the District Court form the Special Improvement District pursuant to the attached Petition and general description of the *conceptual* Plan of Water Management to govern the Special Improvement District.
  3. By (my/our) signature hereon (we/I) request that the Rio Grande Water Conservation District petition the District Court to form Special Improvement District No. 6 and include this property within Special Improvement District No. 6.
- 

**Special Improvement District Purpose**

The overall purpose of this Subdistrict is to provide a community-oriented water management alternative to individual augmentation plans or state-imposed regulations limiting the use of wells in Water Division No. 3. That is, to provide a mechanism through which a group of well users in the Alamosa-La Jara Response Area can work collaboratively to develop and implement a system of self-regulation using economic-based incentives and other management tools that promote responsible groundwater management and that remedies the injury to senior surface water rights that result from groundwater use from Subdistrict wells. The operation of the Plan will comply with the requirements of SB 04-222, codified at section 37-92-501(4), C.R.S. **The Subdistrict will be financed by reasonable service and user fees, and special assessments on property within the Subdistrict, and the lands petitioned herein will be benefited by the replacement of injurious depletions to senior water rights, as allowed by statute.** We understand that these service and user fees and special assessments on taxable property within the Subdistrict will be required in order to generate sufficient funds to meet the goals and objectives of the Subdistrict. These methods of financing are authorized by the signatures on this petition without further election, pending approval of the Subdistrict Board of Managers.

**As a condition of participation, the Subdistrict will require acceptance of these and other nonmonetary limitations, including limitations on the diversion and use of groundwater, which may be imposed if the Board of Managers determines such limitations necessary to achieve one or more of the Plan objectives. By signing this petition the undersigned agree to accept these limitations if imposed.**


In the event the Subdistrict is unable to achieve one or more of its objectives or comply with other court-imposed or state-imposed requirements, all Landowners may have limitations imposed on the use of their Subdistrict Wells for the diversion of groundwater, including complete curtailment of groundwater withdrawals, through administrative rules and regulations by the State of Colorado.

Participation in the Subdistrict is strictly voluntary. Once land is petitioned into the Subdistrict and the Subdistrict is duly formed by Court order, ***the land will remain in the Subdistrict for as long as the Subdistrict is in existence***, even in the event the land is sold or transferred after Subdistrict formation.

The Subdistrict will remain in existence, unless dissolved by appropriate legal action, for so long as the Rio Grande Water Conservation District remains in existence. The conditions described above will run with the ownership of the property described in this Petition.

The legal description of the property that is the subject of this petition is described below. Wells within the proposed Subdistrict that are located on or having legal authority to apply groundwater to this property are listed in Table A.

By (our/my) signature hereon, we attest to (our/my) ownership of the wells and described land (or to our/my legal authority to represent an entity that has ownership of the described land), (I/we) indicate our understanding of the foregoing intentions and purposes of the Subdistrict, and respectfully request that the same be formed pursuant to applicable statutes by the District Court. The Subdistrict's water management plan will be monitored and updated to respond to changes in climatic or hydrologic conditions or new information from *bona fide* studies or models.

Name(s): \_\_\_\_\_ Date \_\_\_\_\_  
VALDEZ JOE I JR Signature  1-10-17  
 \_\_\_\_\_ Signature \_\_\_\_\_  
 \_\_\_\_\_ Signature \_\_\_\_\_

Address 10776 COUNTY RD 101 SOUTH; ALAMOSA, CO 81101

Parcel 541129300268: TR SW4 29-37-9 150.67ACM/L (WAV) TR 1 BOEHM DIV OF LAND PLAT REC #281948 3-20-97 JWD REC #316371 4-17-04 QCD REC #332670 04-13-07 as referenced on Book \_\_\_\_\_, Page \_\_\_\_\_ and/or Reception # \_\_\_\_\_, (ALAMOSA County) 150.67 total acres

**Table A**

WDID	Structure Name	Permit	Percent Responsibility	List Any Additional Well Owners
2008691	W0244 WELL NO 01	8734-R	100	

As the circulator of this petition, I attest that each of the signatories hereon was provided with a copy of the Subdistrict conceptual Plan of Water Management and a copy of the Subdistrict Petition for Establishment describing in greater detail the background and basis for the formation of the Subdistrict and that the signatories on this petition were subscribed before me voluntarily and with knowledge of the purposes for the formation of the Subdistrict.

Printed Name of Circulator \_\_\_\_\_ Signature \_\_\_\_\_ Date \_\_\_\_\_

\*The legally authorized representatives must execute petitions on behalf of Corporations, Limited Partnerships, LLC's, LLP's, etc. A person signing the petition on behalf of any Corporation, Limited Partnership, LLC, LLP, etc. must present an affidavit attesting to the approval of the petition by the entity's Board of Directors, President, CEO, or other authorized officer(s).

\*\*This petition must be executed by all record owners of the described property. Petitions will be compared against the records on file with Alamosa, Conejos and Rio Grande Counties and will be deemed valid only if the signatories exactly match the owners of record, as reflected by the county records, and if the signers of the petition agree to be responsible for the above represented percentage of costs, fees and post-plan depletions from the well(s) identified in this petition. If less than all of the record owners sign this petition, or if someone other than the record owner signs this petition, except as set forth above, the petition will be deemed invalid.

*printed 1/10/2017*

**PETITION  
TO FORM SPECIAL IMPROVEMENT DISTRICT NO. 6  
OF THE RIO GRANDE WATER CONSERVATION DISTRICT**

We the undersigned by our signatures affixed to this petition do hereby affirm and attest that:

1. (We/I) own an interest in real property that includes a well(s) used in whole or in part for irrigation, commercial, industrial or municipal purposes within the Alamosa-La Jara Response Area of the Rio Grande Decision Support System, or (we/I) represent owners of real property that includes a well(s) used in whole or in part for irrigation commercial, industrial or municipal purposes within the Alamosa-La Jara Response Area of the Rio Grande Decision Support System and (we/I) have the proper legal authority to sign this Petition on the owner's behalf.
2. (We/I) support the formation of Special Improvement District No. 6 and request that the District Court form the Special Improvement District pursuant to the attached Petition and general description of the *conceptual* Plan of Water Management to govern the Special Improvement District.
3. By (my/our) signature hereon (we/I) request that the Rio Grande Water Conservation District petition the District Court to form Special Improvement District No. 6 and include this property within Special Improvement District No. 6.

**Special Improvement District Purpose**

The overall purpose of this Subdistrict is to provide a community-oriented water management alternative to individual augmentation plans or state-imposed regulations limiting the use of wells in Water Division No. 3. That is, to provide a mechanism through which a group of well users in the Alamosa-La Jara Response Area can work collaboratively to develop and implement a system of self-regulation using economic-based incentives and other management tools that promote responsible groundwater management and that remedies the injury to senior surface water rights that result from groundwater use from Subdistrict wells. The operation of the Plan will comply with the requirements of SB 04-222, codified at section 37-92-501(4), C.R.S. *The Subdistrict will be financed by reasonable service and user fees, and special assessments on property within the Subdistrict, and the lands petitioned herein will be benefited by the replacement of injurious depletions to senior water rights, as allowed by statute.* We understand that these service and user fees and special assessments on taxable property within the Subdistrict will be required in order to generate sufficient funds to meet the goals and objectives of the Subdistrict. These methods of financing are authorized by the signatures on this petition without further election, pending approval of the Subdistrict Board of Managers.

*As a condition of participation, the Subdistrict will require acceptance of these and other nonmonetary limitations, including limitations on the diversion and use of groundwater, which may be imposed if the Board of Managers determines such limitations necessary to achieve one or more of the Plan objectives. By signing this petition the undersigned agree to accept these limitations if imposed.*

In the event the Subdistrict is unable to achieve one or more of its objectives or comply with other court-imposed or state-imposed requirements, all Landowners may have limitations imposed on the use of their Subdistrict Wells for the diversion of groundwater, including complete curtailment of groundwater withdrawals, through administrative rules and regulations by the State of Colorado.

Participation in the Subdistrict is strictly voluntary. Once land is petitioned into the Subdistrict and the Subdistrict is duly formed by Court order, *the land will remain in the Subdistrict for as long as the Subdistrict is in existence*, even in the event the land is sold or transferred after Subdistrict formation.

The Subdistrict will remain in existence, unless dissolved by appropriate legal action, for so long as the Rio Grande Water Conservation District remains in existence. The conditions described above will run with the ownership of the property described in this Petition.

The legal description of the property that is the subject of this petition is described below. Wells within the proposed Subdistrict that are located on or having legal authority to apply groundwater to this property are listed in Table A.



Farm Plan # 401810

Petition No 541130400298

By (our/my) signature hereon, we attest to (our/my) ownership of the wells and described land (or to our/my legal authority to represent an entity that has ownership of the described land), (I/we) indicate our understanding of the foregoing intentions and purposes of the Subdistrict, and respectfully request that the same be formed pursuant to applicable statutes by the District Court. The Subdistrict's water management plan will be monitored and updated to respond to changes in climatic or hydrologic conditions or new information from *bona fide* studies or models.

Name(s): \_\_\_\_\_

TOLSMA RODNEY J & JANE RITA H

Signature \_\_\_\_\_



Date \_\_\_\_\_

4/10/17

Signature \_\_\_\_\_



4-10-17

Signature \_\_\_\_\_

Address 9303 SOUTH CTY RD 102; ALAMOSA, CO 81101

Parcel 541130400298: FR SE4 30-37-9 154.125AC M/L (WAV) GALE & RUBY HEERSINK  
DIVISION OF LAND TRACT 2 PLAT REC #306356 4-30-02 JWD REC #306581 5-13-02 as  
referenced on Book \_\_\_\_\_, Page \_\_\_\_\_ and/or Reception # \_\_\_\_\_ (ALAMOSA County) 154.12  
total acres

**Table A**

WDID	Structure Name	Permit	Percent Responsibility	List Any Additional Well Owners
2010921	W1542 WELL NO 01	8723-R	100	

As the circulator of this petition, I attest that each of the signatories hereon was provided with a copy of the Subdistrict conceptual Plan of Water Management and a copy of the Subdistrict Petition for Establishment describing in greater detail the background and basis for the formation of the Subdistrict and that the signatories on this petition were subscribed before me voluntarily and with knowledge of the purposes for the formation of the Subdistrict.

Printed Name of Circulator \_\_\_\_\_

Signature \_\_\_\_\_

Date \_\_\_\_\_

\*The legally authorized representatives must execute petitions on behalf of Corporations, Limited Partnerships, LLC's, LLP's, etc. A person signing the petition on behalf of any Corporation, Limited Partnership, LLC, LLP, etc. must present an affidavit attesting to the approval of the petition by the entity's Board of Directors, President, CEO, or other authorized officer(s).

\*\*This petition must be executed by all record owners of the described property. Petitions will be compared against the records on file with Alamosa, Conejos and Rio Grande Counties and will be deemed valid only if the signatories exactly match the owners of record, as reflected by the county records, and if the signers of the petition agree to be responsible for the above represented percentage of costs, fees and post-plan depletions from the well(s) identified in this petition. If less than all of the record owners sign this petition, or if someone other than the record owner signs this petition, except as set forth above, the petition will be deemed invalid.

printed 4/7/2017

**PETITION**  
**TO FORM SPECIAL IMPROVEMENT DISTRICT NO. 6**  
**OF THE RIO GRANDE WATER CONSERVATION DISTRICT**

---

We the undersigned by our signatures affixed to this petition do hereby affirm **and** attest that:

1. (We/I) own an interest in real property that includes a well(s) used in whole or in part for irrigation, commercial, industrial or municipal purposes within the Alamosa-La Jara Response Area of the Rio Grande Decision Support System, or (we/I) represent owners of real property that includes a well(s) used in whole or in part for irrigation commercial, industrial or municipal purposes within the Alamosa-La Jara Response Area of the Rio Grande Decision Support System and (we/I) have the proper legal authority to sign this Petition on the owner's behalf.
  2. (We/I) support the formation of Special Improvement District No. 6 and request that the District Court form the Special Improvement District pursuant to the attached Petition and general description of the *conceptual* Plan of Water Management to govern the Special Improvement District.
  3. By (my/our) signature hereon (we/I) request that the Rio Grande Water Conservation District petition the District Court to form Special Improvement District No. 6 and include this property within Special Improvement District No. 6.
- 

**Special Improvement District Purpose**

The overall purpose of this Subdistrict is to provide a community-oriented water management alternative to individual augmentation plans or state-imposed regulations limiting the use of wells in Water Division No. 3. That is, to provide a mechanism through which a group of well users in the Alamosa-La Jara Response Area can work collaboratively to develop and implement a system of self-regulation using economic-based incentives and other management tools that promote responsible groundwater management and that remedies the injury to senior surface water rights that result from groundwater use from Subdistrict wells. The operation of the Plan will comply with the requirements of SB 04-222, codified at section 37-92-501(4), C.R.S. **The Subdistrict will be financed by reasonable service and user fees, and special assessments on property within the Subdistrict, and the lands petitioned herein will be benefited by the replacement of injurious depletions to senior water rights, as allowed by statute.** We understand that these service and user fees and special assessments on taxable property within the Subdistrict will be required in order to generate sufficient funds to meet the goals and objectives of the Subdistrict. These methods of financing are authorized by the signatures on this petition without further election, pending approval of the Subdistrict Board of Managers.

**As a condition of participation, the Subdistrict will require acceptance of these and other nonmonetary limitations, including limitations on the diversion and use of groundwater, which may be imposed if the Board of Managers determines such limitations necessary to achieve one or more of the Plan objectives. By signing this petition the undersigned agree to accept these limitations if imposed.**

In the event the Subdistrict is unable to achieve one or more of its objectives or comply with other court-imposed or state-imposed requirements, all Landowners may have limitations imposed on the use of their Subdistrict Wells for the diversion of groundwater, including complete curtailment of groundwater withdrawals, through administrative rules and regulations by the State of Colorado.

Participation in the Subdistrict is strictly voluntary. Once land is petitioned into the Subdistrict and the Subdistrict is duly formed by Court order, ***the land will remain in the Subdistrict for as long as the Subdistrict is in existence***, even in the event the land is sold or transferred after Subdistrict formation.

The Subdistrict will remain in existence, unless dissolved by appropriate legal action, for so long as the Rio Grande Water Conservation District remains in existence. The conditions described above will run with the ownership of the property described in this Petition.

The legal description of the property that is the subject of this petition is described below. Wells within the proposed Subdistrict that are located on or having legal authority to apply groundwater to this property are listed in Table A.

Farm Plan # 402210

Petition No 541131100065

By (our/my) signature hereon, we attest to (our/my) ownership of the wells and described land (or to our/my legal authority to represent an entity that has ownership of the described land), (I/we) indicate our understanding of the foregoing intentions and purposes of the Subdistrict, and respectfully request that the same be formed pursuant to applicable statutes by the District Court. The Subdistrict's water management plan will be monitored and updated to respond to changes in climatic or hydrologic conditions or new information from *bona fide* studies or models.

Name(s): \_\_\_\_\_

Date \_\_\_\_\_

WEAVER PAUL & VIRGINIA  
MARGARET

Signature \_\_\_\_\_



2-28-18

Signature \_\_\_\_\_

Signature \_\_\_\_\_

Address 5299 RD 12 S; ALAMOSA, CO 81101

Parcel 541131100065: NE4 31-37-9 160AC (WAV) EXC ALL M/RTS N2NW4 32-37-9  
(WAV) EXC FR NW4NW4 BEG NW COR SEC 32 TH S ALONG W BDRY 240' TH S 89DEG 38'  
E 310.8' TO SE COR OF TR TH N as referenced on Book \_\_\_\_\_, Page \_\_\_\_\_ and/or Reception  
# \_\_\_\_\_ (ALAMOSA County) 318.29 total acres

**Table A**

WDID	Structure Name	Permit	Percent Responsibility	List Any Additional Well Owners
2010160	W1085 WELL NO 03	15518-R	100	
2010161	W1085 WELL NO 04	15519-R	100	

As the circulator of this petition, I attest that each of the signatories hereon was provided with a copy of the Subdistrict conceptual Plan of Water Management and a copy of the Subdistrict Petition for Establishment describing in greater detail the background and basis for the formation of the Subdistrict and that the signatories on this petition were subscribed before me voluntarily and with knowledge of the purposes for the formation of the Subdistrict.

Printed Name of Circulator \_\_\_\_\_

Signature \_\_\_\_\_

Date \_\_\_\_\_

\*The legally authorized representatives must execute petitions on behalf of Corporations, Limited Partnerships, LLC's, LLP's, etc. A person signing the petition on behalf of any Corporation, Limited Partnership, LLC, LLP, etc. must present an affidavit attesting to the approval of the petition by the entity's Board of Directors, President, CEO, or other authorized officer(s).

\*\*This petition must be executed by all record owners of the described property. Petitions will be compared against the records on file with Alamosa, Conejos and Rio Grande Counties and will be deemed valid only if the signatories exactly match the owners of record, as reflected by the county records, and if the signers of the petition agree to be responsible for the above represented percentage of costs, fees and post-plan depletions from the well(s) identified in this petition. If less than all of the record owners sign this petition, or if someone other than the record owner signs this petition, except as set forth above, the petition will be deemed invalid.

*printed 2/28/2018*

**PETITION  
TO FORM SPECIAL IMPROVEMENT DISTRICT NO. 6  
OF THE RIO GRANDE WATER CONSERVATION DISTRICT**

---

We the undersigned by our signatures affixed to this petition do hereby affirm and attest that:

1. (We/I) own an interest in real property that includes a well(s) used in whole or in part for irrigation, commercial, industrial or municipal purposes within the Alamosa-La Jara Response Area of the Rio Grande Decision Support System, or (we/I) represent owners of real property that includes a well(s) used in whole or in part for irrigation commercial, industrial or municipal purposes within the Alamosa-La Jara Response Area of the Rio Grande Decision Support System and (we/I) have the proper legal authority to sign this Petition on the owner's behalf.
  2. (We/I) support the formation of Special Improvement District No. 6 and request that the District Court form the Special Improvement District pursuant to the attached Petition and general description of the *conceptual* Plan of Water Management to govern the Special Improvement District.
  3. By (my/our) signature hereon (we/I) request that the Rio Grande Water Conservation District petition the District Court to form Special Improvement District No. 6 and include this property within Special Improvement District No. 6.
- 

**Special Improvement District Purpose**

The overall purpose of this Subdistrict is to provide a community-oriented water management alternative to individual augmentation plans or state-imposed regulations limiting the use of wells in Water Division No. 3. That is, to provide a mechanism through which a group of well users in the Alamosa-La Jara Response Area can work collaboratively to develop and implement a system of self-regulation using economic-based incentives and other management tools that promote responsible groundwater management and that remedies the injury to senior surface water rights that result from groundwater use from Subdistrict wells. The operation of the Plan will comply with the requirements of SB 04-222, codified at section 37-92-501(4), C.R.S. *The Subdistrict will be financed by reasonable service and user fees, and special assessments on property within the Subdistrict, and the lands petitioned herein will be benefited by the replacement of injurious depletions to senior water rights, as allowed by statute.* We understand that these service and user fees and special assessments on taxable property within the Subdistrict will be required in order to generate sufficient funds to meet the goals and objectives of the Subdistrict. These methods of financing are authorized by the signatures on this petition without further election, pending approval of the Subdistrict Board of Managers.

*As a condition of participation, the Subdistrict will require acceptance of these and other nonmonetary limitations, including limitations on the diversion and use of groundwater, which may be imposed if the Board of Managers determines such limitations necessary to achieve one or more of the Plan objectives. By signing this petition the undersigned agree to accept these limitations if imposed.*

In the event the Subdistrict is unable to achieve one or more of its objectives or comply with other court-imposed or state-imposed requirements, all Landowners may have limitations imposed on the use of their Subdistrict Wells for the diversion of groundwater, including complete curtailment of groundwater withdrawals, through administrative rules and regulations by the State of Colorado.

Participation in the Subdistrict is strictly voluntary. Once land is petitioned into the Subdistrict and the Subdistrict is duly formed by Court order, *the land will remain in the Subdistrict for as long as the Subdistrict is in existence*, even in the event the land is sold or transferred after Subdistrict formation.

The Subdistrict will remain in existence, unless dissolved by appropriate legal action, for so long as the Rio Grande Water Conservation District remains in existence. The conditions described above will run with the ownership of the property described in this Petition.

The legal description of the property that is the subject of this petition is described below. Wells within the proposed Subdistrict that are located on or having legal authority to apply groundwater to this property are listed in Table A.

Farm Plan # 401270

Petition No 541132100075

By (our/my) signature hereon, we attest to (our/my) ownership of the wells and described land (or to our/my legal authority to represent an entity that has ownership of the described land), (I/we) indicate our understanding of the foregoing intentions and purposes of the Subdistrict, and respectfully request that the same be formed pursuant to applicable statutes by the District Court. The Subdistrict's water management plan will be monitored and updated to respond to changes in climatic or hydrologic conditions or new information from *bona fide* studies or models.

Name(s): \_\_\_\_\_ Date \_\_\_\_\_

GESINK ELBERT & GESINK MARLA J Signature *Elbert Gesink* 8-28-17

Signature *Marla J. Gesink* 8-28-17

Signature \_\_\_\_\_

Address 11350 CTY RD 102 SQ; ALAMOSA, CO 81101

Parcel 541132100075; NE4 32-37-9 162.28AC (WAV) JOCD B 91 P 214 3-15-45 DC REC #303363 8-18-01 OCD REC #303717 10-8-01 as referenced on Book \_\_\_\_\_, Page \_\_\_\_\_ and/or Reception # \_\_\_\_\_ (ALAMOSA County) 162.28 total acres

Table A

WDID	Structure Name	Permit	Percent Responsibility	List Any Additional Well Owners
2008339	W0035 WELL NO 02	21053-S	100	

As the circulator of this petition, I attest that each of the signatories hereon was provided with a copy of the Subdistrict conceptual Plan of Water Management and a copy of the Subdistrict Petition for Establishment describing in greater detail the background and basis for the formation of the Subdistrict and that the signatories on this petition were subscribed before me voluntarily and with knowledge of the purposes for the formation of the Subdistrict.

Printed Name of Circulator \_\_\_\_\_ Signature \_\_\_\_\_ Date \_\_\_\_\_

\*The legally authorized representatives must execute petitions on behalf of Corporations, Limited Partnerships, LLC's, LLP's, etc. A person signing the petition on behalf of any Corporation, Limited Partnership, LLC, LLP, etc. must present an affidavit attesting to the approval of the petition by the entity's Board of Directors, President, CEO, or other authorized officer(s).

\*\*This petition must be executed by all record owners of the described property. Petitions will be compared against the records on file with Alamosa, Conejos and Rio Grande Counties and will be deemed valid only if the signatories exactly match the owners of record, as reflected by the county records, and if the signers of the petition agree to be responsible for the above represented percentage of costs, fees and post-plan depletions from the well(s) identified in this petition. If less than all of the record owners sign this petition, or if someone other than the record owner signs this petition, except as set forth above, the petition will be deemed invalid.

printed 8/24/2017

**PETITION  
TO FORM SPECIAL IMPROVEMENT DISTRICT NO. 6  
OF THE RIO GRANDE WATER CONSERVATION DISTRICT**

We the undersigned by our signatures affixed to this petition do hereby affirm and attest that:

1. (We/I) own an interest in real property that includes a well(s) used in whole or in part for irrigation, commercial, industrial or municipal purposes within the Alamosa-La Jara Response Area of the Rio Grande Decision Support System, or (we/I) represent owners of real property that includes a well(s) used in whole or in part for irrigation commercial, industrial or municipal purposes within the Alamosa-La Jara Response Area of the Rio Grande Decision Support System and (we/I) have the proper legal authority to sign this Petition on the owner's behalf.
2. (We/I) support the formation of Special Improvement District No. 6 and request that the District Court form the Special Improvement District pursuant to the attached Petition and general description of the *conceptual* Plan of Water Management to govern the Special Improvement District.
3. By (my/our) signature hereon (we/I) request that the Rio Grande Water Conservation District petition the District Court to form Special Improvement District No. 6 and include this property within Special Improvement District No. 6.

**Special Improvement District Purpose**

The overall purpose of this Subdistrict is to provide a community-oriented water management alternative to individual augmentation plans or state-imposed regulations limiting the use of wells in Water Division No. 3. That is, to provide a mechanism through which a group of well users in the Alamosa-La Jara Response Area can work collaboratively to develop and implement a system of self-regulation using economic-based incentives and other management tools that promote responsible groundwater management and that remedies the injury to senior surface water rights that result from groundwater use from Subdistrict wells. The operation of the Plan will comply with the requirements of SB 04-222, codified at section 37-92-501(4), C.R.S. *The Subdistrict will be financed by reasonable service and user fees, and special assessments on property within the Subdistrict, and the lands petitioned herein will be benefited by the replacement of injurious depletions to senior water rights, as allowed by statute.* We understand that these service and user fees and special assessments on taxable property within the Subdistrict will be required in order to generate sufficient funds to meet the goals and objectives of the Subdistrict. These methods of financing are authorized by the signatures on this petition without further election, pending approval of the Subdistrict Board of Managers.

*As a condition of participation, the Subdistrict will require acceptance of these and other nonmonetary limitations, including limitations on the diversion and use of groundwater, which may be imposed if the Board of Managers determines such limitations necessary to achieve one or more of the Plan objectives. By signing this petition the undersigned agree to accept these limitations if imposed.*

In the event the Subdistrict is unable to achieve one or more of its objectives or comply with other court-imposed or state-imposed requirements, all Landowners may have limitations imposed on the use of their Subdistrict Wells for the diversion of groundwater, including complete curtailment of groundwater withdrawals, through administrative rules and regulations by the State of Colorado.

Participation in the Subdistrict is strictly voluntary. Once land is petitioned into the Subdistrict and the Subdistrict is duly formed by Court order, *the land will remain in the Subdistrict for as long as the Subdistrict is in existence*, even in the event the land is sold or transferred after Subdistrict formation.

The Subdistrict will remain in existence, unless dissolved by appropriate legal action, for so long as the Rio Grande Water Conservation District remains in existence. The conditions described above will run with the ownership of the property described in this Petition.

The legal description of the property that is the subject of this petition is described below. Wells within the proposed Subdistrict that are located on or having legal authority to apply groundwater to this property are listed in Table A.

Farm Plan # 400540

Petition No 541132300091

By (our/my) signature hereon, we attest to (our/my) ownership of the wells and described land (or to our/my legal authority to represent an entity that has ownership of the described land), (I/we) indicate our understanding of the foregoing intentions and purposes of the Subdistrict, and respectfully request that the same be formed pursuant to applicable statutes by the District Court. The Subdistrict's water management plan will be monitored and updated to respond to changes in climatic or hydrologic conditions or new information from *bona fide* studies or models.

Name(s): \_\_\_\_\_ Date \_\_\_\_\_  
WIESCAMP GRANT HENRY Signature *Grant Henry Wiescamp* 1-12-17  
 \_\_\_\_\_ Signature \_\_\_\_\_  
 \_\_\_\_\_ Signature \_\_\_\_\_

Address 10505 ROAD 102 SOUTH, ALAMOSA, CO 81101  
 Parcel 541132300091: S2SW4 32-37-9 80AC (WAV) EXC 1/2 INT M/RTS N2SW4 32-37-9 80AC  
(WAV) EXC 1/2 INT M/RTS WD B 302 P 743 3-7-84 as referenced on Book \_\_\_\_\_ Page \_\_\_\_\_  
and/or Reception # \_\_\_\_\_ (ALAMOSA County) 160 total acres

**Table A**

WDID	Structure Name	Permit	Percent Responsibility	List Any Additional Well Owners
2011055	W1622 WELL NO 01	20048-R	33.3	_____
2011056	W1622 WELL NO 02	14251-R	33.3	_____
2013284	W3269 WELL NO 17	-	100	_____

As the circulator of this petition, I attest that each of the signatories hereon was provided with a copy of the Subdistrict conceptual Plan of Water Management and a copy of the Subdistrict Petition for Establishment describing in greater detail the background and basis for the formation of the Subdistrict and that the signatories on this petition were subscribed before me voluntarily and with knowledge of the purposes for the formation of the Subdistrict.

Printed Name of Circulator \_\_\_\_\_ Signature \_\_\_\_\_ Date \_\_\_\_\_

\*The legally authorized representatives must execute petitions on behalf of Corporations, Limited Partnerships, LLC's, LLP's, etc. A person signing the petition on behalf of any Corporation, Limited Partnership, LLC, LLP, etc. must present an affidavit attesting to the approval of the petition by the entity's Board of Directors, President, CEO, or other authorized officer(s).

\*\*This petition must be executed by all record owners of the described property. Petitions will be compared against the records on file with Alamosa, Conejos and Rio Grande Counties and will be deemed valid only if the signatories exactly match the owners of record, as reflected by the county records, and if the signers of the petition agree to be responsible for the above represented percentage of costs, fees and post-plan depletions from the well(s) identified in this petition. If less than all of the record owners sign this petition, or if someone other than the record owner signs this petition, except as set forth above, the petition will be deemed invalid.

printed 9/29/2016



**PETITION  
TO FORM SPECIAL IMPROVEMENT DISTRICT NO. 6  
OF THE RIO GRANDE WATER CONSERVATION DISTRICT**

We the undersigned by our signatures affixed to this petition do hereby affirm and attest that:

1. (We/I) own an interest in real property that includes a well(s) used in whole or in part for irrigation, commercial, industrial or municipal purposes within the Alamosa-La Jara Response Area of the Rio Grande Decision Support System, or (we/I) represent owners of real property that includes a well(s) used in whole or in part for irrigation commercial, industrial or municipal purposes within the Alamosa-La Jara Response Area of the Rio Grande Decision Support System and (we/I) have the proper legal authority to sign this Petition on the owner's behalf.
2. (We/I) support the formation of Special Improvement District No. 6 and request that the District Court form the Special Improvement District pursuant to the attached Petition and general description of the *conceptual* Plan of Water Management to govern the Special Improvement District.
3. By (my/our) signature hereon (we/I) request that the Rio Grande Water Conservation District petition the District Court to form Special Improvement District No. 6 and include this property within Special Improvement District No. 6.

**Special Improvement District Purpose**

The overall purpose of this Subdistrict is to provide a community-oriented water management alternative to individual augmentation plans or state-imposed regulations limiting the use of wells in Water Division No. 3. That is, to provide a mechanism through which a group of well users in the Alamosa-La Jara Response Area can work collaboratively to develop and implement a system of self-regulation using economic-based incentives and other management tools that promote responsible groundwater management and that remedies the injury to senior surface water rights that result from groundwater use from Subdistrict wells. The operation of the Plan will comply with the requirements of SB 04-222, codified at section 37-92-501(4), C.R.S. **The Subdistrict will be financed by reasonable service and user fees, and special assessments on property within the Subdistrict, and the lands petitioned herein will be benefited by the replacement of injurious depletions to senior water rights, as allowed by statute.** We understand that these service and user fees and special assessments on taxable property within the Subdistrict will be required in order to generate sufficient funds to meet the goals and objectives of the Subdistrict. These methods of financing are authorized by the signatures on this petition without further election, pending approval of the Subdistrict Board of Managers.

**As a condition of participation, the Subdistrict will require acceptance of these and other nonmonetary limitations, including limitations on the diversion and use of groundwater, which may be imposed if the Board of Managers determines such limitations necessary to achieve one or more of the Plan objectives. By signing this petition the undersigned agree to accept these limitations if imposed.**

In the event the Subdistrict is unable to achieve one or more of its objectives or comply with other court-imposed or state-imposed requirements, all Landowners may have limitations imposed on the use of their Subdistrict Wells for the diversion of groundwater, including complete curtailment of groundwater withdrawals, through administrative rules and regulations by the State of Colorado.

Participation in the Subdistrict is strictly voluntary. Once land is petitioned into the Subdistrict and the Subdistrict is duly formed by Court order, ***the land will remain in the Subdistrict for as long as the Subdistrict is in existence***, even in the event the land is sold or transferred after Subdistrict formation.

The Subdistrict will remain in existence, unless dissolved by appropriate legal action, for so long as the Rio Grande Water Conservation District remains in existence. The conditions described above will run with the ownership of the property described in this Petition.

The legal description of the property that is the subject of this petition is described below. Wells within the proposed Subdistrict that are located on or having legal authority to apply groundwater to this property are listed in Table A.

Farm Plan # 402210

Petition No 541132400093

By (our/my) signature hereon, we attest to (our/my) ownership of the wells and described land (or to our/my legal authority to represent an entity that has ownership of the described land), (I/we) indicate our understanding of the foregoing intentions and purposes of the Subdistrict, and respectfully request that the same be formed pursuant to applicable statutes by the District Court. The Subdistrict's water management plan will be monitored and updated to respond to changes in climatic or hydrologic conditions or new information from *bona fide* studies or models.

Name(s): \_\_\_\_\_ Date \_\_\_\_\_  
WEAVER PAUL & MARGARET Signature Paul Weaver 2-28-18  
 Signature \_\_\_\_\_  
 Signature \_\_\_\_\_

Address 5299 RD 12 S; ALAMOSA, CO 81101

Parcel 541132400093: W2NE4SE4 & NW4SE4 & S2SE4 32-37-9 140A (WAV) JWD B 246 P 354-7-76 TR IN E2NE4SE4 32-37-9 (WAV) BEG AT A PT N 89DEG 28' W 30' & S 0DEG 12' E 466.7' FROM E4 COR SEC 32 TH N 89 DEG 28' W 436.7' TH N 0DEG as referenced on Book \_\_\_\_\_, Page \_\_\_\_\_ and/or Reception # \_\_\_\_\_ (ALAMOSA County) 154.73 total acres

**Table A**

WDID	Structure Name	Permit	Percent Responsibility	List Any Additional Well Owners
2010479	W1295 WELL NO 01	1555-R	100	

As the circulator of this petition, I attest that each of the signatories hereon was provided with a copy of the Subdistrict conceptual Plan of Water Management and a copy of the Subdistrict Petition for Establishment describing in greater detail the background and basis for the formation of the Subdistrict and that the signatories on this petition were subscribed before me voluntarily and with knowledge of the purposes for the formation of the Subdistrict.

Printed Name of Circulator \_\_\_\_\_ Signature \_\_\_\_\_ Date \_\_\_\_\_

\*The legally authorized representatives must execute petitions on behalf of Corporations, Limited Partnerships, LLC's, LLP's, etc. A person signing the petition on behalf of any Corporation, Limited Partnership, LLC, LLP, etc. must present an affidavit attesting to the approval of the petition by the entity's Board of Directors, President, CEO, or other authorized officer(s).

\*\*This petition must be executed by all record owners of the described property. Petitions will be compared against the records on file with Alamosa, Conejos and Rio Grande Counties and will be deemed valid only if the signatories exactly match the owners of record, as reflected by the county records, and if the signers of the petition agree to be responsible for the above represented percentage of costs, fees and post-plan depletions from the well(s) identified in this petition. If less than all of the record owners sign this petition, or if someone other than the record owner signs this petition, except as set forth above, the petition will be deemed invalid.

*printed 2/28/2018*

**PETITION**  
**TO FORM SPECIAL IMPROVEMENT DISTRICT NO. 6**  
**OF THE RIO GRANDE WATER CONSERVATION DISTRICT**

---

We the undersigned by our signatures affixed to this petition do hereby affirm and attest that:

1. (We/I) own an interest in real property that includes a well(s) used in whole or in part for irrigation, commercial, industrial or municipal purposes within the Alamosa-La Jara Response Area of the Rio Grande Decision Support System, or (we/I) represent owners of real property that includes a well(s) used in whole or in part for irrigation commercial, industrial or municipal purposes within the Alamosa-La Jara Response Area of the Rio Grande Decision Support System and (we/I) have the proper legal authority to sign this Petition on the owner's behalf,
  2. (We/I) support the formation of Special Improvement District No. 6 and request that the District Court form the Special Improvement District pursuant to the attached Petition and general description of the *conceptual* Plan of Water Management to govern the Special Improvement District.
  3. By (my/our) signature hereon (we/I) request that the Rio Grande Water Conservation District petition the District Court to form Special Improvement District No. 6 and include this property within Special Improvement District No. 6.
- 

**Special Improvement District Purpose**

The overall purpose of this Subdistrict is to provide a community-oriented water management alternative to individual augmentation plans or state-imposed regulations limiting the use of wells in Water Division No. 3. That is, to provide a mechanism through which a group of well users in the Alamosa-La Jara Response Area can work collaboratively to develop and implement a system of self-regulation using economic-based incentives and other management tools that promote responsible groundwater management and that remedies the injury to senior surface water rights that result from groundwater use from Subdistrict wells. The operation of the Plan will comply with the requirements of SB 04-222, codified at section 37-92-501(4), C.R.S. *The Subdistrict will be financed by reasonable service and user fees, and special assessments on property within the Subdistrict, and the lands petitioned herein will be benefited by the replacement of injurious depletions to senior water rights, as allowed by statute.* We understand that these service and user fees and special assessments on taxable property within the Subdistrict will be required in order to generate sufficient funds to meet the goals and objectives of the Subdistrict. These methods of financing are authorized by the signatures on this petition without further election, pending approval of the Subdistrict Board of Managers.

*As a condition of participation, the Subdistrict will require acceptance of these and other nonmonetary limitations, including limitations on the diversion and use of groundwater, which may be imposed if the Board of Managers determines such limitations necessary to achieve one or more of the Plan objectives. By signing this petition the undersigned agree to accept these limitations if imposed.*

In the event the Subdistrict is unable to achieve one or more of its objectives or comply with other court-imposed or state-imposed requirements, all Landowners may have limitations imposed on the use of their Subdistrict Wells for the diversion of groundwater, including complete curtailment of groundwater withdrawals, through administrative rules and regulations by the State of Colorado.

Participation in the Subdistrict is strictly voluntary. Once land is petitioned into the Subdistrict and the Subdistrict is duly formed by Court order, *the land will remain in the Subdistrict for as long as the Subdistrict is in existence*, even in the event the land is sold or transferred after Subdistrict formation.

The Subdistrict will remain in existence, unless dissolved by appropriate legal action, for so long as the Rio Grande Water Conservation District remains in existence. The conditions described above will run with the ownership of the property described in this Petition.

The legal description of the property that is the subject of this petition is described below. Wells within the proposed Subdistrict that are located on or having legal authority to apply groundwater to this property are listed in Table A.

Farm Plan # 401270

Petition No 541133200098

By (our/my) signature hereon, we attest to (our/my) ownership of the wells and described land (or to our/my legal authority to represent an entity that has ownership of the described land), (I/we) indicate our understanding of the foregoing intentions and purposes of the Subdistrict, and respectfully request that the same be formed pursuant to applicable statutes by the District Court. The Subdistrict's water management plan will be monitored and updated to respond to changes in climatic or hydrologic conditions or new information from *bona fide* studies or models.

Name(s): \_\_\_\_\_ Date \_\_\_\_\_

GESINK ELBERT & GESINK MARLA J Signature Elbert Gesink 8-30-17

- Signature Marla J. Gesink 8-28-17

- Signature \_\_\_\_\_

Address 11350 S RD 102; ALAMOSA, CO 81101

Parcel 541133200098: NW4 33-37-9 (WAV) EXC A PARCEL IN SW COR OF NW4 SEC 33-37-9 BEG SW COR OF NW4 SEC E 30'M/L TO POB BEING A PT ON E R-O-W LINE OF COUNTY RD #102 TH E 196' TH N 239' TH W 196' THS 239' as referenced on Book \_\_\_\_\_, Page \_\_\_\_\_ and/or Reception # \_\_\_\_\_ (ALAMOSA County) 158.92 total acres

Table A

WDID	Structure Name	Permit	Percent Responsibility	List Any Additional Well Owners
2013991	PERMIT 23185-F-	23185-F	100	

As the circulator of this petition, I attest that each of the signatories hereon was provided with a copy of the Subdistrict conceptual Plan of Water Management and a copy of the Subdistrict Petition for Establishment describing in greater detail the background and basis for the formation of the Subdistrict and that the signatories on this petition were subscribed before me voluntarily and with knowledge of the purposes for the formation of the Subdistrict.

Printed Name of Circulator \_\_\_\_\_ Signature \_\_\_\_\_ Date \_\_\_\_\_

\*The legally authorized representatives must execute petitions on behalf of Corporations, Limited Partnerships, LLC's, LLP's, etc. A person signing the petition on behalf of any Corporation, Limited Partnership, LLC, LLP, etc. must present an affidavit attesting to the approval of the petition by the entity's Board of Directors, President, CEO, or other authorized officer(s).

\*\*This petition must be executed by all record owners of the described property. Petitions will be compared against the records on file with Alamosa, Conejos and Rio Grande Counties and will be deemed valid only if the signatories exactly match the owners of record, as reflected by the county records, and if the signers of the petition agree to be responsible for the above represented percentage of costs, fees and post-plan depletions from the well(s) identified in this petition. If less than all of the record owners sign this petition, or if someone other than the record owner signs this petition, except as set forth above, the petition will be deemed invalid.

printed 8/24/2017

**PETITION  
TO FORM SPECIAL IMPROVEMENT DISTRICT NO. 6  
OF THE RIO GRANDE WATER CONSERVATION DISTRICT**

---

We the undersigned by our signatures affixed to this petition do hereby affirm and attest that:

1. (We/I) own an interest in real property that includes a well(s) used in whole or in part for irrigation, commercial, industrial or municipal purposes within the Alamosa-La Jara Response Area of the Rio Grande Decision Support System, or (we/I) represent owners of real property that includes a well(s) used in whole or in part for irrigation commercial, industrial or municipal purposes within the Alamosa-La Jara Response Area of the Rio Grande Decision Support System and (we/I) have the proper legal authority to sign this Petition on the owner's behalf.
  2. (We/I) support the formation of Special Improvement District No. 6 and request that the District Court form the Special Improvement District pursuant to the attached Petition and general description of the *conceptual* Plan of Water Management to govern the Special Improvement District.
  3. By (my/our) signature hereon (we/I) request that the Rio Grande Water Conservation District petition the District Court to form Special Improvement District No. 6 and include this property within Special Improvement District No. 6.
- 

**Special Improvement District Purpose**

The overall purpose of this Subdistrict is to provide a community-oriented water management alternative to individual augmentation plans or state-imposed regulations limiting the use of wells in Water Division No. 3. That is, to provide a mechanism through which a group of well users in the Alamosa-La Jara Response Area can work collaboratively to develop and implement a system of self-regulation using economic-based incentives and other management tools that promote responsible groundwater management and that remedies the injury to senior surface water rights that result from groundwater use from Subdistrict wells. The operation of the Plan will comply with the requirements of SB 04-222, codified at section 37-92-501(4), C.R.S. **The Subdistrict will be financed by reasonable service and user fees, and special assessments on property within the Subdistrict, and the lands petitioned herein will be benefited by the replacement of injurious depletions to senior water rights, as allowed by statute.** We understand that these service and user fees and special assessments on taxable property within the Subdistrict will be required in order to generate sufficient funds to meet the goals and objectives of the Subdistrict. These methods of financing are authorized by the signatures on this petition without further election, pending approval of the Subdistrict Board of Managers.

**As a condition of participation, the Subdistrict will require acceptance of these and other nonmonetary limitations, including limitations on the diversion and use of groundwater, which may be imposed if the Board of Managers determines such limitations necessary to achieve one or more of the Plan objectives. By signing this petition the undersigned agree to accept these limitations if imposed.**

In the event the Subdistrict is unable to achieve one or more of its objectives or comply with other court-imposed or state-imposed requirements, all Landowners may have limitations imposed on the use of their Subdistrict Wells for the diversion of groundwater, including complete curtailment of groundwater withdrawals, through administrative rules and regulations by the State of Colorado.

Participation in the Subdistrict is strictly voluntary. Once land is petitioned into the Subdistrict and the Subdistrict is duly formed by Court order, ***the land will remain in the Subdistrict for as long as the Subdistrict is in existence***, even in the event the land is sold or transferred after Subdistrict formation.

The Subdistrict will remain in existence, unless dissolved by appropriate legal action, for so long as the Rio Grande Water Conservation District remains in existence. The conditions described above will run with the ownership of the property described in this Petition.

The legal description of the property that is the subject of this petition is described below. Wells within the proposed Subdistrict that are located on or having legal authority to apply groundwater to this property are listed in Table A.

By (our/my) signature hereon, we attest to (our/my) ownership of the wells and described land (or to our/my legal authority to represent an entity that has ownership of the described land), (I/we) indicate our understanding of the foregoing intentions and purposes of the Subdistrict, and respectfully request that the same be formed pursuant to applicable statutes by the District Court. The Subdistrict's water management plan will be monitored and updated to respond to changes in climatic or hydrologic conditions or new information from *bona fide* studies or models.

Name(s): \_\_\_\_\_ Date \_\_\_\_\_  
ALLEN RYAN B & JEANNIE Signature *Ryan B Allen* 11/28/16  
 Signature *Jeannie Allen* 11/28/16  
 Signature \_\_\_\_\_

Address 2137 RD 12 SOUTH; ALAMOSA, CO 81101

Parcel 541133300096: FR UNIT 57 SAN LUIS VALLEY FARMS PROJ (WAV) 160AC BEG AT S 1/16 COR ON W LINE SEC 33-37-9 FROM WHENCE THE SW COR SEC 33 BEARS S 0DEG 5' E 1332.4' TH ALONG S 1/16 LINE S 89DEG10' E 1530' TH N 0DEG 5' W 1335.4' TO PT ON E-W4 LINE SEC 33 TH ALONG 1/4 LI as referenced on Book \_\_\_\_\_, Page \_\_\_\_\_ and/or Reception # 310064 . (ALAMOSA County) 160 total acres

**Table A**

WDID	Structure Name	Permit	Percent Responsibility	List Any Additional Well Owners
2011058	W1622 WELL NO 4	809-R	100	

As the circulator of this petition, I attest that each of the signatories hereon was provided with a copy of the Subdistrict conceptual Plan of Water Management and a copy of the Subdistrict Petition for Establishment describing in greater detail the background and basis for the formation of the Subdistrict and that the signatories on this petition were subscribed before me voluntarily and with knowledge of the purposes for the formation of the Subdistrict.

Printed Name of Circulator \_\_\_\_\_ Signature \_\_\_\_\_ Date \_\_\_\_\_

\*The legally authorized representatives must execute petitions on behalf of Corporations, Limited Partnerships, LLC's, LLP's, etc. A person signing the petition on behalf of any Corporation, Limited Partnership, LLC, LLP, etc. must present an affidavit attesting to the approval of the petition by the entity's Board of Directors, President, CEO, or other authorized officer(s).

\*\*This petition must be executed by all record owners of the described property. Petitions will be compared against the records on file with Alamosa, Conejos and Rio Grande Counties and will be deemed valid only if the signatories exactly match the owners of record, as reflected by the county records, and if the signers of the petition agree to be responsible for the above represented percentage of costs, fees and post-plan depletions from the well(s) identified in this petition. If less than all of the record owners sign this petition, or if someone other than the record owner signs this petition, except as set forth above, the petition will be deemed invalid.

printed 11/28/2016



**PETITION  
TO FORM SPECIAL IMPROVEMENT DISTRICT NO. 6  
OF THE RIO GRANDE WATER CONSERVATION DISTRICT**

---

We the undersigned by our signatures affixed to this petition do hereby affirm and attest that:

1. (We/I) own an interest in real property that includes a well(s) used in whole or in part for irrigation, commercial, industrial or municipal purposes within the Alamosa-La Jara Response Area of the Rio Grande Decision Support System, or (we/I) represent owners of real property that includes a well(s) used in whole or in part for irrigation commercial, industrial or municipal purposes within the Alamosa-La Jara Response Area of the Rio Grande Decision Support System and (we/I) have the proper legal authority to sign this Petition on the owner's behalf.
  2. (We/I) support the formation of Special Improvement District No. 6 and request that the District Court form the Special Improvement District pursuant to the attached Petition and general description of the *conceptual* Plan of Water Management to govern the Special Improvement District.
  3. By (my/our) signature hereon (we/I) request that the Rio Grande Water Conservation District petition the District Court to form Special Improvement District No. 6 and include this property within Special Improvement District No. 6.
- 

**Special Improvement District Purpose**

The overall purpose of this Subdistrict is to provide a community-oriented water management alternative to individual augmentation plans or state-imposed regulations limiting the use of wells in Water Division No. 3. That is, to provide a mechanism through which a group of well users in the Alamosa-La Jara Response Area can work collaboratively to develop and implement a system of self-regulation using economic-based incentives and other management tools that promote responsible groundwater management and that remedies the injury to senior surface water rights that result from groundwater use from Subdistrict wells. The operation of the Plan will comply with the requirements of SB 04-222, codified at section 37-92-501(4), C.R.S. *The Subdistrict will be financed by reasonable service and user fees, and special assessments on property within the Subdistrict, and the lands petitioned herein will be benefited by the replacement of injurious depletions to senior water rights, as allowed by statute.* We understand that these service and user fees and special assessments on taxable property within the Subdistrict will be required in order to generate sufficient funds to meet the goals and objectives of the Subdistrict. These methods of financing are authorized by the signatures on this petition without further election, pending approval of the Subdistrict Board of Managers.

*As a condition of participation, the Subdistrict will require acceptance of these and other nonmonetary limitations, including limitations on the diversion and use of groundwater, which may be imposed if the Board of Managers determines such limitations necessary to achieve one or more of the Plan objectives. By signing this petition the undersigned agree to accept these limitations if imposed.*

In the event the Subdistrict is unable to achieve one or more of its objectives or comply with other court-imposed or state-imposed requirements, all Landowners may have limitations imposed on the use of their Subdistrict Wells for the diversion of groundwater, including complete curtailment of groundwater withdrawals, through administrative rules and regulations by the State of Colorado.

Participation in the Subdistrict is strictly voluntary. Once land is petitioned into the Subdistrict and the Subdistrict is duly formed by Court order, *the land will remain in the Subdistrict for as long as the Subdistrict is in existence*, even in the event the land is sold or transferred after Subdistrict formation.

The Subdistrict will remain in existence, unless dissolved by appropriate legal action, for so long as the Rio Grande Water Conservation District remains in existence. The conditions described above will run with the ownership of the property described in this Petition.

The legal description of the property that is the subject of this petition is described below. Wells within the proposed Subdistrict that are located on or having legal authority to apply groundwater to this property are listed in Table A.



Farm Plan # 400540

Petition No 541133400277

By (our/my) signature hereon, we attest to (our/my) ownership of the wells and described land (or to our/my legal authority to represent an entity that has ownership of the described land), (I/we) indicate our understanding of the foregoing intentions and purposes of the Subdistrict, and respectfully request that the same be formed pursuant to applicable statutes by the District Court. The Subdistrict's water management plan will be monitored and updated to respond to changes in climatic or hydrologic conditions or new information from *bona fide* studies or models.

Name(s): \_\_\_\_\_ Date \_\_\_\_\_  
WIESCAMP GRANT H & Signature [Signature] 1-12-17  
WIESCAMP MICHELLE Signature [Signature] 1/12/17  
 Signature \_\_\_\_\_

Address 10505 CNTY ROAD 102 SOUTH; ALAMOSA, CO 81101  
 Parcel 541133400277: SE4 33-37-9 153.46AC M/L (WAV) TR 1A M STAGNER DIV OF LANDA DIV OF TR 1 OF THE CODY DIV OF LAND WD REC #321799 05-26-05 as referenced on Book \_\_\_\_\_, Page \_\_\_\_\_ and/or Reception # \_\_\_\_\_ (ALAMOSA County) 153.45 total acres

Table A				
WDID	Structure Name	Permit	Percent Responsibility	List Any Additional Well Owners
2005200	W0735 WELL NO 04	10483-R	50	_____
2009560	W0735 WELL NO 03	10489-R	50	_____
2009561	W0735 WELL NO 05	11821-R	50	_____

As the circulator of this petition, I attest that each of the signatories hereon was provided with a copy of the Subdistrict conceptual Plan of Water Management and a copy of the Subdistrict Petition for Establishment describing in greater detail the background and basis for the formation of the Subdistrict and that the signatories on this petition were subscribed before me voluntarily and with knowledge of the purposes for the formation of the Subdistrict.

Printed Name of Circulator \_\_\_\_\_ Signature \_\_\_\_\_ Date \_\_\_\_\_

\*The legally authorized representatives must execute petitions on behalf of Corporations, Limited Partnerships, LLC's, LLP's, etc. A person signing the petition on behalf of any Corporation, Limited Partnership, LLC, LLP, etc. must present an affidavit attesting to the approval of the petition by the entity's Board of Directors, President, CEO, or other authorized officer(s).

\*\*This petition must be executed by all record owners of the described property. Petitions will be compared against the records on file with Alamosa, Conejos and Rio Grande Counties and will be deemed valid only if the signatories exactly match the owners of record, as reflected by the county records, and if the signers of the petition agree to be responsible for the above represented percentage of costs, fees and post-plan depletions from the well(s) identified in this petition. If less than all of the record owners sign this petition, or if someone other than the record owner signs this petition, except as set forth above, the petition will be deemed invalid.

printed 9/29/2016

**PETITION  
TO FORM SPECIAL IMPROVEMENT DISTRICT NO. 6  
OF THE RIO GRANDE WATER CONSERVATION DISTRICT**

We the undersigned by our signatures affixed to this petition do hereby affirm and attest that:

1. (We/I) own an interest in real property that includes a well(s) used in whole or in part for irrigation, commercial, industrial or municipal purposes within the Alamosa-La Jara Response Area of the Rio Grande Decision Support System, or (we/I) represent owners of real property that includes a well(s) used in whole or in part for irrigation commercial, industrial or municipal purposes within the Alamosa-La Jara Response Area of the Rio Grande Decision Support System and (we/I) have the proper legal authority to sign this Petition on the owner's behalf.
2. (We/I) support the formation of Special Improvement District No. 6 and request that the District Court form the Special Improvement District pursuant to the attached Petition and general description of the *conceptual* Plan of Water Management to govern the Special Improvement District.
3. By (my/our) signature hereon (we/I) request that the Rio Grande Water Conservation District petition the District Court to form Special Improvement District No. 6 and include this property within Special Improvement District No. 6.

**Special Improvement District Purpose**

The overall purpose of this Subdistrict is to provide a community-oriented water management alternative to individual augmentation plans or state-imposed regulations limiting the use of wells in Water Division No. 3. That is, to provide a mechanism through which a group of well users in the Alamosa-La Jara Response Area can work collaboratively to develop and implement a system of self-regulation using economic-based incentives and other management tools that promote responsible groundwater management and that remedies the injury to senior surface water rights that result from groundwater use from Subdistrict wells. The operation of the Plan will comply with the requirements of SB 04-222, codified at section 37-92-501(4), C.R.S. **The Subdistrict will be financed by reasonable service and user fees, and special assessments on property within the Subdistrict, and the lands petitioned herein will be benefited by the replacement of injurious depletions to senior water rights, as allowed by statute.** We understand that these service and user fees and special assessments on taxable property within the Subdistrict will be required in order to generate sufficient funds to meet the goals and objectives of the Subdistrict. These methods of financing are authorized by the signatures on this petition without further election, pending approval of the Subdistrict Board of Managers.

**As a condition of participation, the Subdistrict will require acceptance of these and other nonmonetary limitations, including limitations on the diversion and use of groundwater, which may be imposed if the Board of Managers determines such limitations necessary to achieve one or more of the Plan objectives. By signing this petition the undersigned agree to accept these limitations if imposed.**

In the event the Subdistrict is unable to achieve one or more of its objectives or comply with other court-imposed or state-imposed requirements, all Landowners may have limitations imposed on the use of their Subdistrict Wells for the diversion of groundwater, including complete curtailment of groundwater withdrawals, through administrative rules and regulations by the State of Colorado.

Participation in the Subdistrict is strictly voluntary. Once land is petitioned into the Subdistrict and the Subdistrict is duly formed by Court order, ***the land will remain in the Subdistrict for as long as the Subdistrict is in existence***, even in the event the land is sold or transferred after Subdistrict formation.

The Subdistrict will remain in existence, unless dissolved by appropriate legal action, for so long as the Rio Grande Water Conservation District remains in existence. The conditions described above will run with the ownership of the property described in this Petition.

The legal description of the property that is the subject of this petition is described below. Wells within the proposed Subdistrict that are located on or having legal authority to apply groundwater to this property are listed in Table A.

Farm Plan # 400570

Petition No 541134100313

By (our/my) signature hereon, we attest to (our/my) ownership of the wells and described land (or to our/my legal authority to represent an entity that has ownership of the described land), (I/we) indicate our understanding of the foregoing intentions and purposes of the Subdistrict, and respectfully request that the same be formed pursuant to applicable statutes by the District Court. The Subdistrict's water management plan will be monitored and updated to respond to changes in climatic or hydrologic conditions or new information from *bona fide* studies or models.

Name(s): \_\_\_\_\_ Date \_\_\_\_\_  
HEERSINK THEODORE J & BARBARA N Signature Theodore J. Heersink 10-14-16  
Signature Barbara Heersink 10-14-16  
Signature \_\_\_\_\_

Address 3730 RD 11 SO; ALAMOSA, CO 81101

Parcel 541134100313; FR NE4 34-37-9 144.5AC M/L T HEERSINK DIVISION OF LAND TR 1  
SJWD B 343 P 291-2 2-10-87 PLAT REC #317501 07-16-04 as referenced on Book \_\_\_\_\_ Page \_\_\_\_\_  
and/or Reception # \_\_\_\_\_ (ALAMOSA County) 144.5 total acres

**Table A**

WDID	Structure Name	Permit	Percent Responsibility	List Any Additional Well Owners
2005318	W0898 WELL NO 01	20945-R	50	_____
2009851	W0897 WELL NO 01	20945-T	50	_____
2009852	W0897 WELL NO 02	20945-S	50	_____

As the circulator of this petition, I attest that each of the signatories hereon was provided with a copy of the Subdistrict conceptual Plan of Water Management and a copy of the Subdistrict Petition for Establishment describing in greater detail the background and basis for the formation of the Subdistrict and that the signatories on this petition were subscribed before me voluntarily and with knowledge of the purposes for the formation of the Subdistrict.

Theodore J Heersink Theodore J Heersink 10-14-16  
Printed Name of Circulator Signature Date

\*The legally authorized representatives must execute petitions on behalf of Corporations, Limited Partnerships, LLC's, LLP's, etc. A person signing the petition on behalf of any Corporation, Limited Partnership, LLC, LLP, etc. must present an affidavit attesting to the approval of the petition by the entity's Board of Directors, President, CEO, or other authorized officer(s).

\*\*This petition must be executed by all record owners of the described property. Petitions will be compared against the records on file with Alamosa, Conejos and Rio Grande Counties and will be deemed valid only if the signatories exactly match the owners of record, as reflected by the county records, and if the signers of the petition agree to be responsible for the above represented percentage of costs, fees and post-plan depletions from the well(s) identified in this petition. If less than all of the record owners sign this petition, or if someone other than the record owner signs this petition, except as set forth above, the petition will be deemed invalid.

printed 9/29/2016

**PETITION  
TO FORM SPECIAL IMPROVEMENT DISTRICT NO. 6  
OF THE RIO GRANDE WATER CONSERVATION DISTRICT**

We the undersigned by our signatures affixed to this petition do hereby affirm and attest that:

1. (We/I) own an interest in real property that includes a well(s) used in whole or in part for irrigation, commercial, industrial or municipal purposes within the Alamosa-La Jara Response Area of the Rio Grande Decision Support System, or (we/I) represent owners of real property that includes a well(s) used in whole or in part for irrigation commercial, industrial or municipal purposes within the Alamosa-La Jara Response Area of the Rio Grande Decision Support System and (we/I) have the proper legal authority to sign this Petition on the owner's behalf.
2. (We/I) support the formation of Special Improvement District No. 6 and request that the District Court form the Special Improvement District pursuant to the attached Petition and general description of the *conceptual* Plan of Water Management to govern the Special Improvement District.
3. By (my/our) signature hereon (we/I) request that the Rio Grande Water Conservation District petition the District Court to form Special Improvement District No. 6 and include this property within Special Improvement District No. 6.

**Special Improvement District Purpose**

The overall purpose of this Subdistrict is to provide a community-oriented water management alternative to individual augmentation plans or state-imposed regulations limiting the use of wells in Water Division No. 3. That is, to provide a mechanism through which a group of well users in the Alamosa-La Jara Response Area can work collaboratively to develop and implement a system of self-regulation using economic-based incentives and other management tools that promote responsible groundwater management and that remedies the injury to senior surface water rights that result from groundwater use from Subdistrict wells. The operation of the Plan will comply with the requirements of SB 04-222, codified at section 37-92-501(4), C.R.S. **The Subdistrict will be financed by reasonable service and user fees, and special assessments on property within the Subdistrict, and the lands petitioned herein will be benefited by the replacement of injurious depletions to senior water rights, as allowed by statute.** We understand that these service and user fees and special assessments on taxable property within the Subdistrict will be required in order to generate sufficient funds to meet the goals and objectives of the Subdistrict. These methods of financing are authorized by the signatures on this petition without further election, pending approval of the Subdistrict Board of Managers.

**As a condition of participation, the Subdistrict will require acceptance of these and other nonmonetary limitations, including limitations on the diversion and use of groundwater, which may be imposed if the Board of Managers determines such limitations necessary to achieve one or more of the Plan objectives. By signing this petition the undersigned agree to accept these limitations if imposed.**

In the event the Subdistrict is unable to achieve one or more of its objectives or comply with other court-imposed or state-imposed requirements, all Landowners may have limitations imposed on the use of their Subdistrict Wells for the diversion of groundwater, including complete curtailment of groundwater withdrawals, through administrative rules and regulations by the State of Colorado.

Participation in the Subdistrict is strictly voluntary. Once land is petitioned into the Subdistrict and the Subdistrict is duly formed by Court order, ***the land will remain in the Subdistrict for as long as the Subdistrict is in existence***, even in the event the land is sold or transferred after Subdistrict formation.

The Subdistrict will remain in existence, unless dissolved by appropriate legal action, for so long as the Rio Grande Water Conservation District remains in existence. The conditions described above will run with the ownership of the property described in this Petition.

The legal description of the property that is the subject of this petition is described below. Wells within the proposed Subdistrict that are located on or having legal authority to apply groundwater to this property are listed in Table A.

Farm Plan # 400570

Petition No 541134202002

By (our/my) signature hereon, we attest to (our/my) ownership of the wells and described land (or to our/my legal authority to represent an entity that has ownership of the described land), (I/we) indicate our understanding of the foregoing intentions and purposes of the Subdistrict, and respectfully request that the same be formed pursuant to applicable statutes by the District Court. The Subdistrict's water management plan will be monitored and updated to respond to changes in climatic or hydrologic conditions or new information from *bona fide* studies or models.

Name(s): \_\_\_\_\_

HEERSINK THEODORE J & BARBAPA N

Signature

Date

10-14-16

Signature

10-14-16

Signature \_\_\_\_\_

Address 3730 RD 11 SOUTH, ALAMOSA, CO 81101

Parcel 541134202002: FR E2NW4 34-37-9 (WAV) KNOWN AS KEN HEERSINK DIV OF LAND TR 2 72.36AC CORP SP JWD B 343 P 291 2-10-87 as referenced on Book 343, Page 291 and/or Reception # \_\_\_\_\_ (ALAMOSA County) 72.36 total acres

**Table A**

WDID	Structure Name	Permit	Percent Responsibility	List Any Additional Well Owners
2005318	W0898 WELL NO 01	20945-R	50	_____
2009851	W0897 WELL NO 01	20945-T	50	_____
2009852	W0897 WELL NO 02	20945-S	50	_____

As the circulator of this petition, I attest that each of the signatories hereon was provided with a copy of the Subdistrict conceptual Plan of Water Management and a copy of the Subdistrict Petition for Establishment describing in greater detail the background and basis for the formation of the Subdistrict and that the signatories on this petition were subscribed before me voluntarily and with knowledge of the purposes for the formation of the Subdistrict.

Printed Name of Circulator

Signature

10-14-16

Date

\*The legally authorized representatives must execute petitions on behalf of Corporations, Limited Partnerships, LLC's, LLP's, etc. A person signing the petition on behalf of any Corporation, Limited Partnership, LLC, LLP, etc. must present an affidavit attesting to the approval of the petition by the entity's Board of Directors, President, CEO, or other authorized officer(s).

\*\*This petition must be executed by all record owners of the described property. Petitions will be compared against the records on file with Alamosa, Conejos and Rio Grande Counties and will be deemed valid only if the signatories exactly match the owners of record, as reflected by the county records, and if the signers of the petition agree to be responsible for the above represented percentage of costs, fees and post-plan depletions from the well(s) identified in this petition. If less than all of the record owners sign this petition, or if someone other than the record owner signs this petition, except as set forth above, the petition will be deemed invalid.

printed 9/29/2016

**PETITION  
TO FORM SPECIAL IMPROVEMENT DISTRICT NO. 6  
OF THE RIO GRANDE WATER CONSERVATION DISTRICT**

We the undersigned by our signatures affixed to this petition do hereby affirm and attest that:

1. (We/I) own an interest in real property that includes a well(s) used in whole or in part for irrigation, commercial, industrial or municipal purposes within the Alamosa-La Jara Response Area of the Rio Grande Decision Support System, or (we/I) represent owners of real property that includes a well(s) used in whole or in part for irrigation commercial, industrial or municipal purposes within the Alamosa-La Jara Response Area of the Rio Grande Decision Support System and (we/I) have the proper legal authority to sign this Petition on the owner's behalf.
2. (We/I) support the formation of Special Improvement District No. 6 and request that the District Court form the Special Improvement District pursuant to the attached Petition and general description of the *conceptual* Plan of Water Management to govern the Special Improvement District.
3. By (my/our) signature hereon (we/I) request that the Rio Grande Water Conservation District petition the District Court to form Special Improvement District No. 6 and include this property within Special Improvement District No. 6.

**Special Improvement District Purpose**

The overall purpose of this Subdistrict is to provide a community-oriented water management alternative to individual augmentation plans or state-imposed regulations limiting the use of wells in Water Division No. 3. That is, to provide a mechanism through which a group of well users in the Alamosa-La Jara Response Area can work collaboratively to develop and implement a system of self-regulation using economic-based incentives and other management tools that promote responsible groundwater management and that remedies the injury to senior surface water rights that result from groundwater use from Subdistrict wells. The operation of the Plan will comply with the requirements of SB 04-222, codified at section 37-92-501(4), C.R.S. *The Subdistrict will be financed by reasonable service and user fees, and special assessments on property within the Subdistrict, and the lands petitioned herein will be benefited by the replacement of injurious depletions to senior water rights, as allowed by statute.* We understand that these service and user fees and special assessments on taxable property within the Subdistrict will be required in order to generate sufficient funds to meet the goals and objectives of the Subdistrict. These methods of financing are authorized by the signatures on this petition without further election, pending approval of the Subdistrict Board of Managers.

*As a condition of participation, the Subdistrict will require acceptance of these and other nonmonetary limitations, including limitations on the diversion and use of groundwater, which may be imposed if the Board of Managers determines such limitations necessary to achieve one or more of the Plan objectives. By signing this petition the undersigned agree to accept these limitations if imposed.*

In the event the Subdistrict is unable to achieve one or more of its objectives or comply with other court-imposed or state-imposed requirements, all Landowners may have limitations imposed on the use of their Subdistrict Wells for the diversion of groundwater, including complete curtailment of groundwater withdrawals, through administrative rules and regulations by the State of Colorado.

Participation in the Subdistrict is strictly voluntary. Once land is petitioned into the Subdistrict and the Subdistrict is duly formed by Court order, *the land will remain in the Subdistrict for as long as the Subdistrict is in existence*, even in the event the land is sold or transferred after Subdistrict formation.

The Subdistrict will remain in existence, unless dissolved by appropriate legal action, for so long as the Rio Grande Water Conservation District remains in existence. The conditions described above will run with the ownership of the property described in this Petition.

The legal description of the property that is the subject of this petition is described below. Wells within the proposed Subdistrict that are located on or having legal authority to apply groundwater to this property are listed in Table A.



Farm Plan # 400540

Petition No 541134203004

By (our/my) signature hereon, we attest to (our/my) ownership of the wells and described land (or to our/my legal authority to represent an entity that has ownership of the described land), (I/we) indicate our understanding of the foregoing intentions and purposes of the Subdistrict, and respectfully request that the same be formed pursuant to applicable statutes by the District Court. The Subdistrict's water management plan will be monitored and updated to respond to changes in climatic or hydrologic conditions or new information from *bona fide* studies or models.

Name(s): \_\_\_\_\_ Date \_\_\_\_\_

WIESCAMP GRANT H & Signature [Signature] 1-12-17

WIESCAMP MICHELLE Signature [Signature] 1/12/17

Signature \_\_\_\_\_

Address 10505 CNTY ROAD 102 SOUTH; ALAMOSA, CO 81101

Parcel 541134203004: NE4 33-37-9 (WAV) CODY DIV OF LAND #2 TR 4 157.493AC WD REC #321799 05-26-05 as referenced on Book \_\_\_\_\_, Page \_\_\_\_\_ and/or Reception # \_\_\_\_\_ (ALAMOSA County) 157.49 total acres

Table A

WDID	Structure Name	Permit	Percent Responsibility	List Any Additional Well Owners
2005200	W0735 WELL NO 04	10483-R	50	_____
2009560	W0735 WELL NO 03	10489-R	50	_____
2009561	W0735 WELL NO 05	11821-R	50	_____

As the circulator of this petition, I attest that each of the signatories hereon was provided with a copy of the Subdistrict conceptual Plan of Water Management and a copy of the Subdistrict Petition for Establishment describing in greater detail the background and basis for the formation of the Subdistrict and that the signatories on this petition were subscribed before me voluntarily and with knowledge of the purposes for the formation of the Subdistrict.

Printed Name of Circulator \_\_\_\_\_ Signature \_\_\_\_\_ Date \_\_\_\_\_

\*The legally authorized representatives must execute petitions on behalf of Corporations, Limited Partnerships, LLC's, LLP's, etc. A person signing the petition on behalf of any Corporation, Limited Partnership, LLC, LLP, etc. must present an affidavit attesting to the approval of the petition by the entity's Board of Directors, President, CEO, or other authorized officer(s).

\*\*This petition must be executed by all record owners of the described property. Petitions will be compared against the records on file with Alamosa, Conejos and Rio Grande Counties and will be deemed valid only if the signatories exactly match the owners of record, as reflected by the county records, and if the signers of the petition agree to be responsible for the above represented percentage of costs, fees and post-plan depletions from the well(s) identified in this petition. If less than all of the record owners sign this petition, or if someone other than the record owner signs this petition, except as set forth above, the petition will be deemed invalid.

printed 9/29/2016



**PETITION  
TO FORM SPECIAL IMPROVEMENT DISTRICT NO. 6  
OF THE RIO GRANDE WATER CONSERVATION DISTRICT**

---

We the undersigned by our signatures affixed to this petition do hereby affirm and attest that:

1. (We/I) own an interest in real property that includes a well(s) used in whole or in part for irrigation, commercial, industrial or municipal purposes within the Alamosa-La Jara Response Area of the Rio Grande Decision Support System, or (we/I) represent owners of real property that includes a well(s) used in whole or in part for irrigation commercial, industrial or municipal purposes within the Alamosa-La Jara Response Area of the Rio Grande Decision Support System and (we/I) have the proper legal authority to sign this Petition on the owner's behalf.
  2. (We/I) support the formation of Special Improvement District No. 6 and request that the District Court form the Special Improvement District pursuant to the attached Petition and general description of the *conceptual* Plan of Water Management to govern the Special Improvement District.
  3. By (my/our) signature hereon (we/I) request that the Rio Grande Water Conservation District petition the District Court to form Special Improvement District No. 6 and include this property within Special Improvement District No. 6.
- 

**Special Improvement District Purpose**

The overall purpose of this Subdistrict is to provide a community-oriented water management alternative to individual augmentation plans or state-imposed regulations limiting the use of wells in Water Division No. 3. That is, to provide a mechanism through which a group of well users in the Alamosa-La Jara Response Area can work collaboratively to develop and implement a system of self-regulation using economic-based incentives and other management tools that promote responsible groundwater management and that remedies the injury to senior surface water rights that result from groundwater use from Subdistrict wells. The operation of the Plan will comply with the requirements of SB 04-222, codified at section 37-92-501(4), C.R.S. **The Subdistrict will be financed by reasonable service and user fees, and special assessments on property within the Subdistrict, and the lands petitioned herein will be benefited by the replacement of injurious depletions to senior water rights, as allowed by statute.** We understand that these service and user fees and special assessments on taxable property within the Subdistrict will be required in order to generate sufficient funds to meet the goals and objectives of the Subdistrict. These methods of financing are authorized by the signatures on this petition without further election, pending approval of the Subdistrict Board of Managers.

**As a condition of participation, the Subdistrict will require acceptance of these and other nonmonetary limitations, including limitations on the diversion and use of groundwater, which may be imposed if the Board of Managers determines such limitations necessary to achieve one or more of the Plan objectives. By signing this petition the undersigned agree to accept these limitations if imposed.**

In the event the Subdistrict is unable to achieve one or more of its objectives or comply with other court-imposed or state-imposed requirements, all Landowners may have limitations imposed on the use of their Subdistrict Wells for the diversion of groundwater, including complete curtailment of groundwater withdrawals, through administrative rules and regulations by the State of Colorado.

Participation in the Subdistrict is strictly voluntary. Once land is petitioned into the Subdistrict and the Subdistrict is duly formed by Court order, ***the land will remain in the Subdistrict for as long as the Subdistrict is in existence***, even in the event the land is sold or transferred after Subdistrict formation.

The Subdistrict will remain in existence, unless dissolved by appropriate legal action, for so long as the Rio Grande Water Conservation District remains in existence. The conditions described above will run with the ownership of the property described in this Petition.

The legal description of the property that is the subject of this petition is described below. Wells within the proposed Subdistrict that are located on or having legal authority to apply groundwater to this property are listed in Table A.

Farm Plan # 402000

Petition No 541134300314

By (our/my) signature hereon, we attest to (our/my) ownership of the wells and described land (or to our/my legal authority to represent an entity that has ownership of the described land), (I/we) indicate our understanding of the foregoing intentions and purposes of the Subdistrict, and respectfully request that the same be formed pursuant to applicable statutes by the District Court. The Subdistrict's water management plan will be monitored and updated to respond to changes in climatic or hydrologic conditions or new information from *bona fide* studies or models.

Name(s): \_\_\_\_\_ Date \_\_\_\_\_

MORGAN GARY HUGH AKA GARY H & Signature Gary Morgan Date 6-14-17

MORGAN ROBERTA LYNN AKA Signature Roberta L Morgan Date 6-14-17

MORGAN ROBERTA L Signature \_\_\_\_\_ Date \_\_\_\_\_

Address 3455 SOUTH CNTY RD 12; ALAMOSA, CO 81101

Parcel 541134300314: FR SW4 34-37-9 142.36AC M/L (WAV) WAYNE CODY DIVISION OF LAND TRACT 1 PLAT REC #319433 11-30-04 JWD REC #333411 12-19-07 as referenced on Book \_\_\_\_\_ Page \_\_\_\_\_ and/or Reception # \_\_\_\_\_ (ALAMOSA County) 142.36 total acres

**Table A**

WDID	Structure Name	Permit	Percent Responsibility	List Any Additional Well Owners
2005373	W3915 WELL NO 02-5R	22538-F	100	

As the circulator of this petition, I attest that each of the signatories hereon was provided with a copy of the Subdistrict conceptual Plan of Water Management and a copy of the Subdistrict Petition for Establishment describing in greater detail the background and basis for the formation of the Subdistrict and that the signatories on this petition were subscribed before me voluntarily and with knowledge of the purposes for the formation of the Subdistrict.

Printed Name of Circulator \_\_\_\_\_ Signature \_\_\_\_\_ Date \_\_\_\_\_

\*The legally authorized representatives must execute petitions on behalf of Corporations, Limited Partnerships, LLC's, LLP's, etc. A person signing the petition on behalf of any Corporation, Limited Partnership, LLC, LLP, etc. must present an affidavit attesting to the approval of the petition by the entity's Board of Directors, President, CEO, or other authorized officer(s).

\*\*This petition must be executed by all record owners of the described property. Petitions will be compared against the records on file with Alamosa, Conejos and Rio Grande Counties and will be deemed valid only if the signatories exactly match the owners of record, as reflected by the county records, and if the signers of the petition agree to be responsible for the above represented percentage of costs, fees and post-plan depletions from the well(s) identified in this petition. If less than all of the record owners sign this petition, or if someone other than the record owner signs this petition, except as set forth above, the petition will be deemed invalid.

printed 4/27/2017

**PETITION  
TO FORM SPECIAL IMPROVEMENT DISTRICT NO. 6  
OF THE RIO GRANDE WATER CONSERVATION DISTRICT**

We the undersigned by our signatures affixed to this petition do hereby affirm and attest that:

1. (We/I) own an interest in real property that includes a well(s) used in whole or in part for irrigation, commercial, industrial or municipal purposes within the Alamosa-La Jara Response Area of the Rio Grande Decision Support System, or (we/I) represent owners of real property that includes a well(s) used in whole or in part for irrigation commercial, industrial or municipal purposes within the Alamosa-La Jara Response Area of the Rio Grande Decision Support System and (we/I) have the proper legal authority to sign this Petition on the owner's behalf.
2. (We/I) support the formation of Special Improvement District No. 6 and request that the District Court form the Special Improvement District pursuant to the attached Petition and general description of the *conceptual* Plan of Water Management to govern the Special Improvement District.
3. By (my/our) signature hereon (we/I) request that the Rio Grande Water Conservation District petition the District Court to form Special Improvement District No. 6 and include this property within Special Improvement District No. 6.

**Special Improvement District Purpose**

The overall purpose of this Subdistrict is to provide a community-oriented water management alternative to individual augmentation plans or state-imposed regulations limiting the use of wells in Water Division No. 3. That is, to provide a mechanism through which a group of well users in the Alamosa-La Jara Response Area can work collaboratively to develop and implement a system of self-regulation using economic-based incentives and other management tools that promote responsible groundwater management and that remedies the injury to senior surface water rights that result from groundwater use from Subdistrict wells. The operation of the Plan will comply with the requirements of SB 04-222, codified at section 37-92-501(4), C.R.S. **The Subdistrict will be financed by reasonable service and user fees, and special assessments on property within the Subdistrict, and the lands petitioned herein will be benefited by the replacement of injurious depletions to senior water rights, as allowed by statute.** We understand that these service and user fees and special assessments on taxable property within the Subdistrict will be required in order to generate sufficient funds to meet the goals and objectives of the Subdistrict. These methods of financing are authorized by the signatures on this petition without further election, pending approval of the Subdistrict Board of Managers.

**As a condition of participation, the Subdistrict will require acceptance of these and other nonmonetary limitations, including limitations on the diversion and use of groundwater, which may be imposed if the Board of Managers determines such limitations necessary to achieve one or more of the Plan objectives. By signing this petition the undersigned agree to accept these limitations if imposed.**

In the event the Subdistrict is unable to achieve one or more of its objectives or comply with other court-imposed or state-imposed requirements, all Landowners may have limitations imposed on the use of their Subdistrict Wells for the diversion of groundwater, including complete curtailment of groundwater withdrawals, through administrative rules and regulations by the State of Colorado.

Participation in the Subdistrict is strictly voluntary. Once land is petitioned into the Subdistrict and the Subdistrict is duly formed by Court order, ***the land will remain in the Subdistrict for as long as the Subdistrict is in existence***, even in the event the land is sold or transferred after Subdistrict formation.

The Subdistrict will remain in existence, unless dissolved by appropriate legal action, for so long as the Rio Grande Water Conservation District remains in existence. The conditions described above will run with the ownership of the property described in this Petition.

The legal description of the property that is the subject of this petition is described below. Wells within the proposed Subdistrict that are located on or having legal authority to apply groundwater to this property are listed in Table A.

Farm Plan # 400470

Petition No 541135100107

By (our/my) signature hereon, we attest to (our/my) ownership of the wells and described land (or to our/my legal authority to represent an entity that has ownership of the described land), (I/we) indicate our understanding of the foregoing intentions and purposes of the Subdistrict, and respectfully request that the same be formed pursuant to applicable statutes by the District Court. The Subdistrict's water management plan will be monitored and updated to respond to changes in climatic or hydrologic conditions or new information from *bona fide* studies or models.

Name(s): \_\_\_\_\_ Date \_\_\_\_\_  
CURTO JOHN S & Signature John S. Curto 10-23-16  
CURTO ROBBIE AKA CURTO ROBBIE A Signature Robbie A. Curto 10/28/16  
 \_\_\_\_\_ Signature \_\_\_\_\_

Address 11011 CNTY RD 105 SO; ALAMOSA, CO 81101  
 Parcel 541135100107: E FR NE4 35-37-9 (WAV) BEG NE COR 35-37-9 TH W 100RODS TH S 160  
RODS TH E 100 RODS TO POB 100AC WD REC #337425 01-22-09 as referenced on Book \_\_\_\_\_,  
Page \_\_\_\_\_ and/or Reception # \_\_\_\_\_ (ALAMOSA County) 100 total acres

**Table A**

WDID	Structure Name	Permit	Percent Responsibility	List Any Additional Well Owners
2005385	79CW018 WELL NO 01R	22519-FR	50	_____
2006680	92CW048 WELL NO 01RA	37970-F	25	_____

As the circulator of this petition, I attest that each of the signatories hereon was provided with a copy of the Subdistrict conceptual Plan of Water Management and a copy of the Subdistrict Petition for Establishment describing in greater detail the background and basis for the formation of the Subdistrict and that the signatories on this petition were subscribed before me voluntarily and with knowledge of the purposes for the formation of the Subdistrict.

\_\_\_\_\_  
 Printed Name of Circulator Signature Date

\*The legally authorized representatives must execute petitions on behalf of Corporations, Limited Partnerships, LLC's, LLP's, etc. A person signing the petition on behalf of any Corporation, Limited Partnership, LLC, LLP, etc. must present an affidavit attesting to the approval of the petition by the entity's Board of Directors, President, CEO, or other authorized officer(s).

\*\*This petition must be executed by all record owners of the described property. Petitions will be compared against the records on file with Alamosa, Conejos and Rio Grande Counties and will be deemed valid only if the signatories exactly match the owners of record, as reflected by the county records, and if the signers of the petition agree to be responsible for the above represented percentage of costs, fees and post-plan depletions from the well(s) identified in this petition. If less than all of the record owners sign this petition, or if someone other than the record owner signs this petition, except as set forth above, the petition will be deemed invalid.

printed 9/29/2016

**PETITION  
TO FORM SPECIAL IMPROVEMENT DISTRICT NO. 6  
OF THE RIO GRANDE WATER CONSERVATION DISTRICT**

We the undersigned by our signatures affixed to this petition do hereby affirm and attest that:

1. (We/I) own an interest in real property that includes a well(s) used in whole or in part for irrigation, commercial, industrial or municipal purposes within the Alamosa-La Jara Response Area of the Rio Grande Decision Support System, or (we/I) represent owners of real property that includes a well(s) used in whole or in part for irrigation commercial, industrial or municipal purposes within the Alamosa-La Jara Response Area of the Rio Grande Decision Support System and (we/I) have the proper legal authority to sign this Petition on the owner's behalf.
2. (We/I) support the formation of Special Improvement District No. 6 and request that the District Court form the Special Improvement District pursuant to the attached Petition and general description of the *conceptual* Plan of Water Management to govern the Special Improvement District.
3. By (my/our) signature hereon (we/I) request that the Rio Grande Water Conservation District petition the District Court to form Special Improvement District No. 6 and include this property within Special Improvement District No. 6.

**Special Improvement District Purpose**

The overall purpose of this Subdistrict is to provide a community-oriented water management alternative to individual augmentation plans or state-imposed regulations limiting the use of wells in Water Division No. 3. That is, to provide a mechanism through which a group of well users in the Alamosa-La Jara Response Area can work collaboratively to develop and implement a system of self-regulation using economic-based incentives and other management tools that promote responsible groundwater management and that remedies the injury to senior surface water rights that result from groundwater use from Subdistrict wells. The operation of the Plan will comply with the requirements of SB 04-222, codified at section 37-92-501(4), C.R.S. **The Subdistrict will be financed by reasonable service and user fees, and special assessments on property within the Subdistrict, and the lands petitioned herein will be benefited by the replacement of injurious depletions to senior water rights, as allowed by statute.** We understand that these service and user fees and special assessments on taxable property within the Subdistrict will be required in order to generate sufficient funds to meet the goals and objectives of the Subdistrict. These methods of financing are authorized by the signatures on this petition without further election, pending approval of the Subdistrict Board of Managers.

**As a condition of participation, the Subdistrict will require acceptance of these and other nonmonetary limitations, including limitations on the diversion and use of groundwater, which may be imposed if the Board of Managers determines such limitations necessary to achieve one or more of the Plan objectives. By signing this petition the undersigned agree to accept these limitations if imposed.**

In the event the Subdistrict is unable to achieve one or more of its objectives or comply with other court-imposed or state-imposed requirements, all Landowners may have limitations imposed on the use of their Subdistrict Wells for the diversion of groundwater, including complete curtailment of groundwater withdrawals, through administrative rules and regulations by the State of Colorado.

Participation in the Subdistrict is strictly voluntary. Once land is petitioned into the Subdistrict and the Subdistrict is duly formed by Court order, ***the land will remain in the Subdistrict for as long as the Subdistrict is in existence***, even in the event the land is sold or transferred after Subdistrict formation.

The Subdistrict will remain in existence, unless dissolved by appropriate legal action, for so long as the Rio Grande Water Conservation District remains in existence. The conditions described above will run with the ownership of the property described in this Petition.

The legal description of the property that is the subject of this petition is described below. Wells within the proposed Subdistrict that are located on or having legal authority to apply groundwater to this property are listed in Table A.

Farm Plan # 400470

Petition No 541135100108

By (our/my) signature hereon, we attest to (our/my) ownership of the wells and described land (or to our/my legal authority to represent an entity that has ownership of the described land), (I/we) indicate our understanding of the foregoing intentions and purposes of the Subdistrict, and respectfully request that the same be formed pursuant to applicable statutes by the District Court. The Subdistrict's water management plan will be monitored and updated to respond to changes in climatic or hydrologic conditions or new information from *bona fide* studies or models.

Name(s): \_\_\_\_\_

CURTO JOHN S &

Signature

Date

10-23-16

CURTO ROBBIE AKA CURTO ROBBIE A

Signature

10/23/16

Signature \_\_\_\_\_

Address 11011 CNTY RD 105 SO; ALAMOSA, CO 81101

Parcel 541135100108: FR N2 35-37-9 (WAV) BEG 100 RODS W OF NE COR OF SEC 35 TH W 110 RODS TH S 160 RODS TH E 110 RODS TH N 160 RODS TO POB 110AC WD REC #337425 01-22-09 as referenced on Book \_\_\_\_\_, Page \_\_\_\_\_ and/or Reception # \_\_\_\_\_ (ALAMOSA County) 110 total acres

**Table A**

WDID	Structure Name	Permit	Percent Responsibility	List Any Additional Well Owners
2005027	W0125 WELL NO 01	10484-R	50	_____
2005385	79CW018 WELL NO 01R	22519-FR	50	_____
2006680	92CW048 WELL NO 01RA	37970-F	50	_____

As the circulator of this petition, I attest that each of the signatories hereon was provided with a copy of the Subdistrict conceptual Plan of Water Management and a copy of the Subdistrict Petition for Establishment describing in greater detail the background and basis for the formation of the Subdistrict and that the signatories on this petition were subscribed before me voluntarily and with knowledge of the purposes for the formation of the Subdistrict.

Printed Name of Circulator \_\_\_\_\_

Signature \_\_\_\_\_

Date \_\_\_\_\_

\*The legally authorized representatives must execute petitions on behalf of Corporations, Limited Partnerships, LLC's, LLP's, etc. A person signing the petition on behalf of any Corporation, Limited Partnership, LLC, LLP, etc. must present an affidavit attesting to the approval of the petition by the entity's Board of Directors, President, CEO, or other authorized officer(s).

\*\*This petition must be executed by all record owners of the described property. Petitions will be compared against the records on file with Alamosa, Conejos and Rio Grande Counties and will be deemed valid only if the signatories exactly match the owners of record, as reflected by the county records, and if the signers of the petition agree to be responsible for the above represented percentage of costs, fees and post-plan depletions from the well(s) identified in this petition. If less than all of the record owners sign this petition, or if someone other than the record owner signs this petition, except as set forth above, the petition will be deemed invalid.

printed 9/29/2016

**PETITION  
TO FORM SPECIAL IMPROVEMENT DISTRICT NO. 6  
OF THE RIO GRANDE WATER CONSERVATION DISTRICT**

We the undersigned by our signatures affixed to this petition do hereby affirm and attest that:

1. (We/I) own an interest in real property that includes a well(s) used in whole or in part for irrigation, commercial, industrial or municipal purposes within the Alamosa-La Jara Response Area of the Rio Grande Decision Support System, or (we/I) represent owners of real property that includes a well(s) used in whole or in part for irrigation commercial, industrial or municipal purposes within the Alamosa-La Jara Response Area of the Rio Grande Decision Support System and (we/I) have the proper legal authority to sign this Petition on the owner's behalf.
2. (We/I) support the formation of Special Improvement District No. 6 and request that the District Court form the Special Improvement District pursuant to the attached Petition and general description of the *conceptual* Plan of Water Management to govern the Special Improvement District.
3. By (my/our) signature hereon (we/I) request that the Rio Grande Water Conservation District petition the District Court to form Special Improvement District No. 6 and include this property within Special Improvement District No. 6.

**Special Improvement District Purpose**

The overall purpose of this Subdistrict is to provide a community-oriented water management alternative to individual augmentation plans or state-imposed regulations limiting the use of wells in Water Division No. 3. That is, to provide a mechanism through which a group of well users in the Alamosa-La Jara Response Area can work collaboratively to develop and implement a system of self-regulation using economic-based incentives and other management tools that promote responsible groundwater management and that remedies the injury to senior surface water rights that result from groundwater use from Subdistrict wells. The operation of the Plan will comply with the requirements of SB 04-222, codified at section 37-92-501(4), C.R.S. **The Subdistrict will be financed by reasonable service and user fees, and special assessments on property within the Subdistrict, and the lands petitioned herein will be benefited by the replacement of injurious depletions to senior water rights, as allowed by statute.** We understand that these service and user fees and special assessments on taxable property within the Subdistrict will be required in order to generate sufficient funds to meet the goals and objectives of the Subdistrict. These methods of financing are authorized by the signatures on this petition without further election, pending approval of the Subdistrict Board of Managers.

**As a condition of participation, the Subdistrict will require acceptance of these and other nonmonetary limitations, including limitations on the diversion and use of groundwater, which may be imposed if the Board of Managers determines such limitations necessary to achieve one or more of the Plan objectives. By signing this petition the undersigned agree to accept these limitations if imposed.**

In the event the Subdistrict is unable to achieve one or more of its objectives or comply with other court-imposed or state-imposed requirements, all Landowners may have limitations imposed on the use of their Subdistrict Wells for the diversion of groundwater, including complete curtailment of groundwater withdrawals, through administrative rules and regulations by the State of Colorado.

Participation in the Subdistrict is strictly voluntary. Once land is petitioned into the Subdistrict and the Subdistrict is duly formed by Court order, ***the land will remain in the Subdistrict for as long as the Subdistrict is in existence***, even in the event the land is sold or transferred after Subdistrict formation.

The Subdistrict will remain in existence, unless dissolved by appropriate legal action, for so long as the Rio Grande Water Conservation District remains in existence. The conditions described above will run with the ownership of the property described in this Petition.

The legal description of the property that is the subject of this petition is described below. Wells within the proposed Subdistrict that are located on or having legal authority to apply groundwater to this property are listed in Table A.



Farm Plan # 400470

Petition No 541135200109

By (our/my) signature hereon, we attest to (our/my) ownership of the wells and described land (or to our/my legal authority to represent an entity that has ownership of the described land), (I/we) indicate our understanding of the foregoing intentions and purposes of the Subdistrict, and respectfully request that the same be formed pursuant to applicable statutes by the District Court. The Subdistrict's water management plan will be monitored and updated to respond to changes in climatic or hydrologic conditions or new information from *bona fide* studies or models.

Name(s): \_\_\_\_\_ Date \_\_\_\_\_

CURTO JOHN S & Signature John S. Curto 10-23-16

CURTO ROBBIE AKA CURTO ROBBIE A Signature Robbie A. Curto 10/23/16

Signature \_\_\_\_\_

Address 11011 CNTY RD 105 SO; ALAMOSA, CO 81101

Parcel 541135200109: FR NW4 35-37-9 (WAV) BEG NW COR 35-37-9 TH S 160RODS TH E 110  
RODS TH N 160 RODS TH W 110 RODS BEING W 110AC OF NW4 OF SEC 35 109.80AC WD  
REC #337425 01-22-09 as referenced on Book \_\_\_\_\_, Page \_\_\_\_\_ and/or Reception # \_\_\_\_\_.  
(ALAMOSA County) 109.8 total acres

**Table A**

WDID	Structure Name	Permit	Percent Responsibility	List Any Additional Well Owners
2005027	W0125 WELL NO 01	10484-R	50	_____
2006680	92CW048 WELL NO 01RA	37970-F	25	_____

As the circulator of this petition, I attest that each of the signatories hereon was provided with a copy of the Subdistrict conceptual Plan of Water Management and a copy of the Subdistrict Petition for Establishment describing in greater detail the background and basis for the formation of the Subdistrict and that the signatories on this petition were subscribed before me voluntarily and with knowledge of the purposes for the formation of the Subdistrict.

Printed Name of Circulator \_\_\_\_\_ Signature \_\_\_\_\_ Date \_\_\_\_\_

\*The legally authorized representatives must execute petitions on behalf of Corporations, Limited Partnerships, LLC's, LLP's, etc. A person signing the petition on behalf of any Corporation, Limited Partnership, LLC, LLP, etc. must present an affidavit attesting to the approval of the petition by the entity's Board of Directors, President, CEO, or other authorized officer(s).

\*\*This petition must be executed by all record owners of the described property. Petitions will be compared against the records on file with Alamosa, Conejos and Rio Grande Counties and will be deemed valid only if the signatories exactly match the owners of record, as reflected by the county records, and if the signers of the petition agree to be responsible for the above represented percentage of costs, fees and post-plan depletions from the well(s) identified in this petition. If less than all of the record owners sign this petition, or if someone other than the record owner signs this petition, except as set forth above, the petition will be deemed invalid.

printed 9/29/2016

**PETITION**  
**TO FORM SPECIAL IMPROVEMENT DISTRICT NO. 6**  
**OF THE RIO GRANDE WATER CONSERVATION DISTRICT**

---

We the undersigned by our signatures affixed to this petition do hereby affirm and attest that:

1. (We/I) own an interest in real property that includes a well(s) used in whole or in part for irrigation, commercial, industrial or municipal purposes within the Alamosa-La Jara Response Area of the Rio Grande Decision Support System, or (we/I) represent owners of real property that includes a well(s) used in whole or in part for irrigation commercial, industrial or municipal purposes within the Alamosa-La Jara Response Area of the Rio Grande Decision Support System and (we/I) have the proper legal authority to sign this Petition on the owner's behalf.
  2. (We/I) support the formation of Special Improvement District No. 6 and request that the District Court form the Special Improvement District pursuant to the attached Petition and general description of the *conceptual* Plan of Water Management to govern the Special Improvement District.
  3. By (my/our) signature hereon (we/I) request that the Rio Grande Water Conservation District petition the District Court to form Special Improvement District No. 6 and include this property within Special Improvement District No. 6.
- 

**Special Improvement District Purpose**

The overall purpose of this Subdistrict is to provide a community-oriented water management alternative to individual augmentation plans or state-imposed regulations limiting the use of wells in Water Division No. 3. That is, to provide a mechanism through which a group of well users in the Alamosa-La Jara Response Area can work collaboratively to develop and implement a system of self-regulation using economic-based incentives and other management tools that promote responsible groundwater management and that remedies the injury to senior surface water rights that result from groundwater use from Subdistrict wells. The operation of the Plan will comply with the requirements of SB 04-222, codified at section 37-92-501(4), C.R.S. **The Subdistrict will be financed by reasonable service and user fees, and special assessments on property within the Subdistrict, and the lands petitioned herein will be benefited by the replacement of injurious depletions to senior water rights, as allowed by statute.** We understand that these service and user fees and special assessments on taxable property within the Subdistrict will be required in order to generate sufficient funds to meet the goals and objectives of the Subdistrict. These methods of financing are authorized by the signatures on this petition without further election, pending approval of the Subdistrict Board of Managers.

**As a condition of participation, the Subdistrict will require acceptance of these and other nonmonetary limitations, including limitations on the diversion and use of groundwater, which may be imposed if the Board of Managers determines such limitations necessary to achieve one or more of the Plan objectives. By signing this petition the undersigned agree to accept these limitations if imposed.**

In the event the Subdistrict is unable to achieve one or more of its objectives or comply with other court-imposed or state-imposed requirements, all Landowners may have limitations imposed on the use of their Subdistrict Wells for the diversion of groundwater, including complete curtailment of groundwater withdrawals, through administrative rules and regulations by the State of Colorado.

Participation in the Subdistrict is strictly voluntary. Once land is petitioned into the Subdistrict and the Subdistrict is duly formed by Court order, ***the land will remain in the Subdistrict for as long as the Subdistrict is in existence***, even in the event the land is sold or transferred after Subdistrict formation.

The Subdistrict will remain in existence, unless dissolved by appropriate legal action, for so long as the Rio Grande Water Conservation District remains in existence. The conditions described above will run with the ownership of the property described in this Petition.

The legal description of the property that is the subject of this petition is described below. Wells within the proposed Subdistrict that are located on or having legal authority to apply groundwater to this property are listed in Table A.

Farm Plan # 402200

Petition No 541135400112

By (our/my) signature hereon, we attest to (our/my) ownership of the wells and described land (or to our/my legal authority to represent an entity that has ownership of the described land), (I/we) indicate our understanding of the foregoing intentions and purposes of the Subdistrict, and respectfully request that the same be formed pursuant to applicable statutes by the District Court. The Subdistrict's water management plan will be monitored and updated to respond to changes in climatic or hydrologic conditions or new information from *bona fide* studies or models.

Name(s):	_____	Date
<u>LAVERY CHARLES A &amp; JENNIFER L</u>	Signature <u><i>Charles A. Lavery</i></u>	<u>2-28-18</u>
	Signature <u><i>Jennifer Lavery</i></u>	<u>2-28-18</u>
	Signature _____	_____

Address 4527 RD 12 SO; ALAMOSA, CO 81101

Parcel 541135400112; SE4 35-37-9 160A FR E2SW4 WHICH LIES E OF CEN LINE OF CARMEL DITCH 35-37-9 12.806A JWD B 538 P 181 2-21-96 as referenced on Book \_\_\_\_\_, Page \_\_\_\_\_ and/or Reception # \_\_\_\_\_ . (ALAMOSA County) 172.8 total acres

**Table A**

WDID	Structure Name	Permit	Percent Responsibility	List Any Additional Well Owners
2008758	W0287 WELL NO 01	10191-R	100	_____
2008759	W0287 WELL NO 02	20857-R	100	_____

As the circulator of this petition, I attest that each of the signatories hereon was provided with a copy of the Subdistrict conceptual Plan of Water Management and a copy of the Subdistrict Petition for Establishment describing in greater detail the background and basis for the formation of the Subdistrict and that the signatories on this petition were subscribed before me voluntarily and with knowledge of the purposes for the formation of the Subdistrict.

Printed Name of Circulator	Signature	Date
----------------------------	-----------	------

\*The legally authorized representatives must execute petitions on behalf of Corporations, Limited Partnerships, LLC's, LLP's, etc. A person signing the petition on behalf of any Corporation, Limited Partnership, LLC, LLP, etc. must present an affidavit attesting to the approval of the petition by the entity's Board of Directors, President, CEO, or other authorized officer(s).

\*\*This petition must be executed by all record owners of the described property. Petitions will be compared against the records on file with Alamosa, Conejos and Rio Grande Counties and will be deemed valid only if the signatories exactly match the owners of record, as reflected by the county records, and if the signers of the petition agree to be responsible for the above represented percentage of costs, fees and post-plan depletions from the well(s) identified in this petition. If less than all of the record owners sign this petition, or if someone other than the record owner signs this petition, except as set forth above, the petition will be deemed invalid.

*printed 2/28/2018*

**PETITION  
TO FORM SPECIAL IMPROVEMENT DISTRICT NO. 6  
OF THE RIO GRANDE WATER CONSERVATION DISTRICT**

---

We the undersigned by our signatures affixed to this petition do hereby affirm and attest that:

1. (We/I) own an interest in real property that includes a well(s) used in whole or in part for irrigation, commercial, industrial or municipal purposes within the Alamosa-La Jara Response Area of the Rio Grande Decision Support System, or (we/I) represent owners of real property that includes a well(s) used in whole or in part for irrigation commercial, industrial or municipal purposes within the Alamosa-La Jara Response Area of the Rio Grande Decision Support System and (we/I) have the proper legal authority to sign this Petition on the owner's behalf.
  2. (We/I) support the formation of Special Improvement District No. 6 and request that the District Court form the Special Improvement District pursuant to the attached Petition and general description of the *conceptual* Plan of Water Management to govern the Special Improvement District.
  3. By (my/our) signature hereon (we/I) request that the Rio Grande Water Conservation District petition the District Court to form Special Improvement District No. 6 and include this property within Special Improvement District No. 6.
- 

**Special Improvement District Purpose**

The overall purpose of this Subdistrict is to provide a community-oriented water management alternative to individual augmentation plans or state-imposed regulations limiting the use of wells in Water Division No. 3. That is, to provide a mechanism through which a group of well users in the Alamosa-La Jara Response Area can work collaboratively to develop and implement a system of self-regulation using economic-based incentives and other management tools that promote responsible groundwater management and that remedies the injury to senior surface water rights that result from groundwater use from Subdistrict wells. The operation of the Plan will comply with the requirements of SB 04-222, codified at section 37-92-501(4), C.R.S. **The Subdistrict will be financed by reasonable service and user fees, and special assessments on property within the Subdistrict, and the lands petitioned herein will be benefited by the replacement of injurious depletions to senior water rights, as allowed by statute.** We understand that these service and user fees and special assessments on taxable property within the Subdistrict will be required in order to generate sufficient funds to meet the goals and objectives of the Subdistrict. These methods of financing are authorized by the signatures on this petition without further election, pending approval of the Subdistrict Board of Managers.

**As a condition of participation, the Subdistrict will require acceptance of these and other nonmonetary limitations, including limitations on the diversion and use of groundwater, which may be imposed if the Board of Managers determines such limitations necessary to achieve one or more of the Plan objectives. By signing this petition the undersigned agree to accept these limitations if imposed.**

In the event the Subdistrict is unable to achieve one or more of its objectives or comply with other court-imposed or state-imposed requirements, all Landowners may have limitations imposed on the use of their Subdistrict Wells for the diversion of groundwater, including complete curtailment of groundwater withdrawals, through administrative rules and regulations by the State of Colorado.

Participation in the Subdistrict is strictly voluntary. Once land is petitioned into the Subdistrict and the Subdistrict is duly formed by Court order, ***the land will remain in the Subdistrict for as long as the Subdistrict is in existence***, even in the event the land is sold or transferred after Subdistrict formation.

The Subdistrict will remain in existence, unless dissolved by appropriate legal action, for so long as the Rio Grande Water Conservation District remains in existence. The conditions described above will run with the ownership of the property described in this Petition.

The legal description of the property that is the subject of this petition is described below. Wells within the proposed Subdistrict that are located on or having legal authority to apply groundwater to this property are listed in Table A.

Farm Plan # 400160

Petition No 541136200208

By (our/my) signature hereon, we attest to (our/my) ownership of the wells and described land (or to our/my legal authority to represent an entity that has ownership of the described land), (I/we) indicate our understanding of the foregoing intentions and purposes of the Subdistrict, and respectfully request that the same be formed pursuant to applicable statutes by the District Court. The Subdistrict's water management plan will be monitored and updated to respond to changes in climatic or hydrologic conditions or new information from *bona fide* studies or models.

Name(s): \_\_\_\_\_ Date \_\_\_\_\_  
CURTO MARIO L & RITA C Signature Mario L. Curto 10-24-16  
 Signature Rita C. Curto 10-24-16  
 Signature \_\_\_\_\_

Address 11140 RD 105 SOUTH; ALAMOSA, CO 81101  
 Parcel 541136200208: FR NW4 36-37-9 (WAV) KNOWN AS TRACT 2 CURTO DIVISION OF  
LAND 156.14AC EXC ALL M/RTS QCD REC #282284 4-10-97 as referenced on Book \_\_\_\_\_, Page  
and/or Reception # \_\_\_\_\_ (ALAMOSA County) 156.14 total acres

**Table A**

WDID	Structure Name	Permit	Percent Responsibility	List Any Additional Well Owners
2013763	98CW035 WELL NO 1R	47728-F	100	

As the circulator of this petition, I attest that each of the signatories hereon was provided with a copy of the Subdistrict conceptual Plan of Water Management and a copy of the Subdistrict Petition for Establishment describing in greater detail the background and basis for the formation of the Subdistrict and that the signatories on this petition were subscribed before me voluntarily and with knowledge of the purposes for the formation of the Subdistrict.

Printed Name of Circulator \_\_\_\_\_ Signature \_\_\_\_\_ Date \_\_\_\_\_

\*The legally authorized representatives must execute petitions on behalf of Corporations, Limited Partnerships, LLC's, LLP's, etc. A person signing the petition on behalf of any Corporation, Limited Partnership, LLC, LLP, etc. must present an affidavit attesting to the approval of the petition by the entity's Board of Directors, President, CEO, or other authorized officer(s).

\*\*This petition must be executed by all record owners of the described property. Petitions will be compared against the records on file with Alamosa, Conejos and Rio Grande Counties and will be deemed valid only if the signatories exactly match the owners of record, as reflected by the county records, and if the signers of the petition agree to be responsible for the above represented percentage of costs, fees and post-plan depletions from the well(s) identified in this petition. If less than all of the record owners sign this petition, or if someone other than the record owner signs this petition, except as set forth above, the petition will be deemed invalid.

printed 10/13/2016

**PETITION  
TO FORM SPECIAL IMPROVEMENT DISTRICT NO. 6  
OF THE RIO GRANDE WATER CONSERVATION DISTRICT**

We the undersigned by our signatures affixed to this petition do hereby affirm and attest that:

1. (We/I) own an interest in real property that includes a well(s) used in whole or in part for irrigation, commercial, industrial or municipal purposes within the Alamosa-La Jara Response Area of the Rio Grande Decision Support System, or (we/I) represent owners of real property that includes a well(s) used in whole or in part for irrigation commercial, industrial or municipal purposes within the Alamosa-La Jara Response Area of the Rio Grande Decision Support System and (we/I) have the proper legal authority to sign this Petition on the owner's behalf.
2. (We/I) support the formation of Special Improvement District No. 6 and request that the District Court form the Special Improvement District pursuant to the attached Petition and general description of the *conceptual* Plan of Water Management to govern the Special Improvement District.
3. By (my/our) signature hereon (we/I) request that the Rio Grande Water Conservation District petition the District Court to form Special Improvement District No. 6 and include this property within Special Improvement District No. 6.

**Special Improvement District Purpose**

The overall purpose of this Subdistrict is to provide a community-oriented water management alternative to individual augmentation plans or state-imposed regulations limiting the use of wells in Water Division No. 3. That is, to provide a mechanism through which a group of well users in the Alamosa-La Jara Response Area can work collaboratively to develop and implement a system of self-regulation using economic-based incentives and other management tools that promote responsible groundwater management and that remedies the injury to senior surface water rights that result from groundwater use from Subdistrict wells. The operation of the Plan will comply with the requirements of SB 04-222, codified at section 37-92-501(4), C.R.S. **The Subdistrict will be financed by reasonable service and user fees, and special assessments on property within the Subdistrict, and the lands petitioned herein will be benefited by the replacement of injurious depletions to senior water rights, as allowed by statute.** We understand that these service and user fees and special assessments on taxable property within the Subdistrict will be required in order to generate sufficient funds to meet the goals and objectives of the Subdistrict. These methods of financing are authorized by the signatures on this petition without further election, pending approval of the Subdistrict Board of Managers.

**As a condition of participation, the Subdistrict will require acceptance of these and other nonmonetary limitations, including limitations on the diversion and use of groundwater, which may be imposed if the Board of Managers determines such limitations necessary to achieve one or more of the Plan objectives. By signing this petition the undersigned agree to accept these limitations if imposed.**

In the event the Subdistrict is unable to achieve one or more of its objectives or comply with other court-imposed or state-imposed requirements, all Landowners may have limitations imposed on the use of their Subdistrict Wells for the diversion of groundwater, including complete curtailment of groundwater withdrawals, through administrative rules and regulations by the State of Colorado.

Participation in the Subdistrict is strictly voluntary. Once land is petitioned into the Subdistrict and the Subdistrict is duly formed by Court order, ***the land will remain in the Subdistrict for as long as the Subdistrict is in existence***, even in the event the land is sold or transferred after Subdistrict formation.

The Subdistrict will remain in existence, unless dissolved by appropriate legal action, for so long as the Rio Grande Water Conservation District remains in existence. The conditions described above will run with the ownership of the property described in this Petition.

The legal description of the property that is the subject of this petition is described below. Wells within the proposed Subdistrict that are located on or having legal authority to apply groundwater to this property are listed in Table A.

Farm Plan # 402210

Petition No 541136300115

By (our/my) signature hereon, we attest to (our/my) ownership of the wells and described land (or to our/my legal authority to represent an entity that has ownership of the described land), (I/we) indicate our understanding of the foregoing intentions and purposes of the Subdistrict, and respectfully request that the same be formed pursuant to applicable statutes by the District Court. The Subdistrict's water management plan will be monitored and updated to respond to changes in climatic or hydrologic conditions or new information from *bona fide* studies or models.

Name(s): \_\_\_\_\_

Date \_\_\_\_\_

WEAVER PAUL & VIRGINIA

Signature \_\_\_\_\_

*Paul Weaver* 2-28-18

Signature \_\_\_\_\_

Signature \_\_\_\_\_

Address 5299 RD 12 S; ALAMOSA, CO 81101

Parcel 541136300115: SW4 36-37-9 160AC EXC ALL MRTS B 178 P 148 1966 as referenced on Book \_\_\_\_\_, Page \_\_\_\_\_ and/or Reception # \_\_\_\_\_ . (ALAMOSA County) 160.38 total acres

**Table A**

WDID	Structure Name	Permit	Percent Responsibility	List Any Additional Well Owners
2005002	W0018 WELL NO 01	20485-RR	100	

As the circulator of this petition, I attest that each of the signatories hereon was provided with a copy of the Subdistrict conceptual Plan of Water Management and a copy of the Subdistrict Petition for Establishment describing in greater detail the background and basis for the formation of the Subdistrict and that the signatories on this petition were subscribed before me voluntarily and with knowledge of the purposes for the formation of the Subdistrict.

Printed Name of Circulator \_\_\_\_\_

Signature \_\_\_\_\_

Date \_\_\_\_\_

\*The legally authorized representatives must execute petitions on behalf of Corporations, Limited Partnerships, LLC's, LLP's, etc. A person signing the petition on behalf of any Corporation, Limited Partnership, LLC, LLP, etc. must present an affidavit attesting to the approval of the petition by the entity's Board of Directors, President, CEO, or other authorized officer(s).

\*\*This petition must be executed by all record owners of the described property. Petitions will be compared against the records on file with Alamosa, Conejos and Rio Grande Counties and will be deemed valid only if the signatories exactly match the owners of record, as reflected by the county records, and if the signers of the petition agree to be responsible for the above represented percentage of costs, fees and post-plan depletions from the well(s) identified in this petition. If less than all of the record owners sign this petition, or if someone other than the record owner signs this petition, except as set forth above, the petition will be deemed invalid.

*printed 2/28/2018*



**PETITION**  
**TO FORM SPECIAL IMPROVEMENT DISTRICT NO. 6**  
**OF THE RIO GRANDE WATER CONSERVATION DISTRICT**

We the undersigned by our signatures affixed to this petition do hereby affirm and attest that:

1. (We/I) own an interest in real property that includes a well(s) used in whole or in part for irrigation, commercial, industrial or municipal purposes within the Alamosa-La Jara Response Area of the Rio Grande Decision Support System, or (we/I) represent owners of real property that includes a well(s) used in whole or in part for irrigation commercial, industrial or municipal purposes within the Alamosa-La Jara Response Area of the Rio Grande Decision Support System and (we/I) have the proper legal authority to sign this Petition on the owner's behalf.
2. (We/I) support the formation of Special Improvement District No. 6 and request that the District Court form the Special Improvement District pursuant to the attached Petition and general description of the *conceptual* Plan of Water Management to govern the Special Improvement District.
3. By (my/our) signature hereon (we/I) request that the Rio Grande Water Conservation District petition the District Court to form Special Improvement District No. 6 and include this property within Special Improvement District No. 6.

**Special Improvement District Purpose**

The overall purpose of this Subdistrict is to provide a community-oriented water management alternative to individual augmentation plans or state-imposed regulations limiting the use of wells in Water Division No. 3. That is, to provide a mechanism through which a group of well users in the Alamosa-La Jara Response Area can work collaboratively to develop and implement a system of self-regulation using economic-based incentives and other management tools that promote responsible groundwater management and that remedies the injury to senior surface water rights that result from groundwater use from Subdistrict wells. The operation of the Plan will comply with the requirements of SB 04-222, codified at section 37-92-501(4), C.R.S. **The Subdistrict will be financed by reasonable service and user fees, and special assessments on property within the Subdistrict, and the lands petitioned herein will be benefited by the replacement of injurious depletions to senior water rights, as allowed by statute.** We understand that these service and user fees and special assessments on taxable property within the Subdistrict will be required in order to generate sufficient funds to meet the goals and objectives of the Subdistrict. These methods of financing are authorized by the signatures on this petition without further election, pending approval of the Subdistrict Board of Managers.

**As a condition of participation, the Subdistrict will require acceptance of these and other nonmonetary limitations, including limitations on the diversion and use of groundwater, which may be imposed if the Board of Managers determines such limitations necessary to achieve one or more of the Plan objectives. By signing this petition the undersigned agree to accept these limitations if imposed.**

In the event the Subdistrict is unable to achieve one or more of its objectives or comply with other court-imposed or state-imposed requirements, all Landowners may have limitations imposed on the use of their Subdistrict Wells for the diversion of groundwater, including complete curtailment of groundwater withdrawals, through administrative rules and regulations by the State of Colorado.

Participation in the Subdistrict is strictly voluntary. Once land is petitioned into the Subdistrict and the Subdistrict is duly formed by Court order, ***the land will remain in the Subdistrict for as long as the Subdistrict is in existence***, even in the event the land is sold or transferred after Subdistrict formation.

The Subdistrict will remain in existence, unless dissolved by appropriate legal action, for so long as the Rio Grande Water Conservation District remains in existence. The conditions described above will run with the ownership of the property described in this Petition.

The legal description of the property that is the subject of this petition is described below. Wells within the proposed Subdistrict that are located on or having legal authority to apply groundwater to this property are listed in Table A.

Farm Plan # 400140

Petition No 541136400257

By (our/my) signature hereon, we attest to (our/my) ownership of the wells and described land (or to our/my legal authority to represent an entity that has ownership of the described land), (I/we) indicate our understanding of the foregoing intentions and purposes of the Subdistrict, and respectfully request that the same be formed pursuant to applicable statutes by the District Court. The Subdistrict's water management plan will be monitored and updated to respond to changes in climatic or hydrologic conditions or new information from *bona fide* studies or models.

Name(s):	Signature	Date
<u>MARQUEZ MANUEL E</u>	<u>Manuel E. Marquez</u>	<u>10-12-16</u>
<u>MARQUEZ MERLINDA M</u>	<u>Merlinda M. Marquez</u>	<u>10-12-16</u>
-	Signature _____	_____

Address 5871 CTY RD 12 S: ALAMOSA, CO 81101

Parcel 541136400257: SE4 36-37-9 BEG AT W 1100' TO POB THEN N 210' W 210' S 210' E 210' 1.02AC EXC ALL M/RTS SPEC JWD B 177 P 143 6-14-67 as referenced on Book \_\_\_\_\_ Page \_\_\_\_\_ and/or Reception # \_\_\_\_\_ (ALAMOSA County) 117.96 total acres

**Table A**

WDID	Structure Name	Permit	Percent Responsibility	List Any Additional Well Owners
2008976	W0395 WELL NO 01	20889-R	100	

As the circulator of this petition, I attest that each of the signatories hereon was provided with a copy of the Subdistrict conceptual Plan of Water Management and a copy of the Subdistrict Petition for Establishment describing in greater detail the background and basis for the formation of the Subdistrict and that the signatories on this petition were subscribed before me voluntarily and with knowledge of the purposes for the formation of the Subdistrict.

<u>MANUEL E MARQUEZ</u>	<u>Manuel E. Marquez</u>	<u>10-12-16</u>
Printed Name of Circulator	Signature	Date

\*The legally authorized representatives must execute petitions on behalf of Corporations, Limited Partnerships, LLC's, LLP's, etc. A person signing the petition on behalf of any Corporation, Limited Partnership, LLC, LLP, etc. must present an affidavit attesting to the approval of the petition by the entity's Board of Directors, President, CEO, or other authorized officer(s).

\*\*This petition must be executed by all record owners of the described property. Petitions will be compared against the records on file with Alamosa, Conejos and Rio Grande Counties and will be deemed valid only if the signatories exactly match the owners of record, as reflected by the county records, and if the signers of the petition agree to be responsible for the above represented percentage of costs, fees and post-plan depletions from the well(s) identified in this petition. If less than all of the record owners sign this petition, or if someone other than the record owner signs this petition, except as set forth above, the petition will be deemed invalid.

printed 9/29/2016

**PETITION**  
**TO FORM SPECIAL IMPROVEMENT DISTRICT NO. 6**  
**OF THE RIO GRANDE WATER CONSERVATION DISTRICT**

We the undersigned by our signatures affixed to this petition do hereby affirm **and attest** that:

1. (We/I) own an interest in real property that includes a well(s) used in whole or in part for irrigation, commercial, industrial or municipal purposes within the Alamosa-La Jara Response Area of the Rio Grande Decision Support System, or (we/I) represent owners of real property that includes a well(s) used in whole or in part for irrigation commercial, industrial or municipal purposes within the Alamosa-La Jara Response Area of the Rio Grande Decision Support System and (we/I) have the proper legal authority to sign this Petition on the owner's behalf.
2. (We/I) support the formation of Special Improvement District No. 6 and request that the District Court form the Special Improvement District pursuant to the attached Petition and general description of the *conceptual* Plan of Water Management to govern the Special Improvement District.
3. By (my/our) signature hereon (we/I) request that the Rio Grande Water Conservation District petition the District Court to form Special Improvement District No. 6 and include this property within Special Improvement District No. 6.

**Special Improvement District Purpose**

The overall purpose of this Subdistrict is to provide a community-oriented water management alternative to individual augmentation plans or state-imposed regulations limiting the use of wells in Water Division No. 3. That is, to provide a mechanism through which a group of well users in the Alamosa-La Jara Response Area can work collaboratively to develop and implement a system of self-regulation using economic-based incentives and other management tools that promote responsible groundwater management and that remedies the injury to senior surface water rights that result from groundwater use from Subdistrict wells. The operation of the Plan will comply with the requirements of SB 04-222, codified at section 37-92-501(4), C.R.S. **The Subdistrict will be financed by reasonable service and user fees, and special assessments on property within the Subdistrict, and the lands petitioned herein will be benefited by the replacement of injurious depletions to senior water rights, as allowed by statute.** We understand that these service and user fees and special assessments on taxable property within the Subdistrict will be required in order to generate sufficient funds to meet the goals and objectives of the Subdistrict. These methods of financing are authorized by the signatures on this petition without further election, pending approval of the Subdistrict Board of Managers.

**As a condition of participation, the Subdistrict will require acceptance of these and other nonmonetary limitations, including limitations on the diversion and use of groundwater, which may be imposed if the Board of Managers determines such limitations necessary to achieve one or more of the Plan objectives. By signing this petition the undersigned agree to accept these limitations if imposed.**

In the event the Subdistrict is unable to achieve one or more of its objectives or comply with other court-imposed or state-imposed requirements, all Landowners may have limitations imposed on the use of their Subdistrict Wells for the diversion of groundwater, including complete curtailment of groundwater withdrawals, through administrative rules and regulations by the State of Colorado.

Participation in the Subdistrict is strictly voluntary. Once land is petitioned into the Subdistrict and the Subdistrict is duly formed by Court order, ***the land will remain in the Subdistrict for as long as the Subdistrict is in existence***, even in the event the land is sold or transferred after Subdistrict formation.

The Subdistrict will remain in existence, unless dissolved by appropriate legal action, for so long as the Rio Grande Water Conservation District remains in existence. The conditions described above will run with the ownership of the property described in this Petition.

The legal description of the property that is the subject of this petition is described below. Wells within the proposed Subdistrict that are located on or having legal authority to apply groundwater to this property are listed in Table A.

By (our/my) signature hereon, we attest to (our/my) ownership of the wells and described land (or to our/my legal authority to represent an entity that has ownership of the described land), (I/we) indicate our understanding of the foregoing intentions and purposes of the Subdistrict, and respectfully request that the same be formed pursuant to applicable statutes by the District Court. The Subdistrict's water management plan will be monitored and updated to respond to changes in climatic or hydrologic conditions or new information from *bona fide* studies or models.

Name(s): \_\_\_\_\_ Date \_\_\_\_\_

PRICE LEO O REVOCABLE TRUST Signature Leo O. Price 4/29/2018

%CENTURY 21 PROPERTY Signature Larnea Jeanne Price 4/20/2018

MANAGEMENT Signature \_\_\_\_\_

Address 23250 COUNTY ROAD 13; ALAMOSA, CO 81140

Parcel 541302403001: TRACT 1 HANPETER 4.67AC WD REC #331892 07-31-07 OCD REC #343086 02-17-09 as referenced on Book \_\_\_\_\_, Page \_\_\_\_\_ and/or Reception #343086 . (ALAMOSA County) total acres \_\_\_\_\_

**Table A**

WDID	Structure Name	Permit	Percent Responsibility	List Any Additional Well Owners
2008558			100	

As the circulator of this petition, I attest that each of the signatories hereon was provided with a copy of the Subdistrict conceptual Plan of Water Management and a copy of the Subdistrict Petition for Establishment describing in greater detail the background and basis for the formation of the Subdistrict and that the signatories on this petition were subscribed before me voluntarily and with knowledge of the purposes for the formation of the Subdistrict.

Printed Name of Circulator \_\_\_\_\_ Signature \_\_\_\_\_ Date \_\_\_\_\_

\*The legally authorized representatives must execute petitions on behalf of Corporations, Limited Partnerships, LLC's, LLP's, etc. A person signing the petition on behalf of any Corporation, Limited Partnership, LLC, LLP, etc. must present an affidavit attesting to the approval of the petition by the entity's Board of Directors, President, CEO, or other authorized officer(s).

\*\*This petition must be executed by all record owners of the described property. Petitions will be compared against the records on file with Alamosa, Conejos and Rio Grande Counties and will be deemed valid only if the signatories exactly match the owners of record, as reflected by the county records, and if the signers of the petition agree to be responsible for the above represented percentage of costs, fees and post-plan depletions from the well(s) identified in this petition. If less than all of the record owners sign this petition, or if someone other than the record owner signs this petition, except as set forth above, the petition will be deemed invalid.

printed 4/19/2018

**PETITION**  
**TO FORM SPECIAL IMPROVEMENT DISTRICT NO. 6**  
**OF THE RIO GRANDE WATER CONSERVATION DISTRICT**

---

We the undersigned by our signatures affixed to this petition do hereby affirm **and** attest that:

1. (We/I) own an interest in real property that includes a well(s) used in whole or in part for irrigation, commercial, industrial or municipal purposes within the Alamosa-La Jara Response Area of the Rio Grande Decision Support System, or (we/I) represent owners of real property that includes a well(s) used in whole or in part for irrigation commercial, industrial or municipal purposes within the Alamosa-La Jara Response Area of the Rio Grande Decision Support System and (we/I) have the proper legal authority to sign this Petition on the owner's behalf.
2. (We/I) support the formation of Special Improvement District No. 6 and request that the District Court form the Special Improvement District pursuant to the attached Petition and general description of the *conceptual* Plan of Water Management to govern the Special Improvement District.
3. By (my/our) signature hereon (we/I) request that the Rio Grande Water Conservation District petition the District Court to form Special Improvement District No. 6 and include this property within Special Improvement District No. 6.

---

**Special Improvement District Purpose**

The overall purpose of this Subdistrict is to provide a community-oriented water management alternative to individual augmentation plans or state-imposed regulations limiting the use of wells in Water Division No. 3. That is, to provide a mechanism through which a group of well users in the Alamosa-La Jara Response Area can work collaboratively to develop and implement a system of self-regulation using economic-based incentives and other management tools that promote responsible groundwater management and that remedies the injury to senior surface water rights that result from groundwater use from Subdistrict wells. The operation of the Plan will comply with the requirements of SB 04-222, codified at section 37-92-501(4), C.R.S. **The Subdistrict will be financed by reasonable service and user fees, and special assessments on property within the Subdistrict, and the lands petitioned herein will be benefited by the replacement of injurious depletions to senior water rights, as allowed by statute.** We understand that these service and user fees and special assessments on taxable property within the Subdistrict will be required in order to generate sufficient funds to meet the goals and objectives of the Subdistrict. These methods of financing are authorized by the signatures on this petition without further election, pending approval of the Subdistrict Board of Managers.

**As a condition of participation, the Subdistrict will require acceptance of these and other nonmonetary limitations, including limitations on the diversion and use of groundwater, which may be imposed if the Board of Managers determines such limitations necessary to achieve one or more of the Plan objectives. By signing this petition the undersigned agree to accept these limitations if imposed.**

In the event the Subdistrict is unable to achieve one or more of its objectives or comply with other court-imposed or state-imposed requirements, all Landowners may have limitations imposed on the use of their Subdistrict Wells for the diversion of groundwater, including complete curtailment of groundwater withdrawals, through administrative rules and regulations by the State of Colorado.

Participation in the Subdistrict is strictly voluntary. Once land is petitioned into the Subdistrict and the Subdistrict is duly formed by Court order, ***the land will remain in the Subdistrict for as long as the Subdistrict is in existence***, even in the event the land is sold or transferred after Subdistrict formation.


The Subdistrict will remain in existence, unless dissolved by appropriate legal action, for so long as the Rio Grande Water Conservation District remains in existence. The conditions described above will run with the ownership of the property described in this Petition.

The legal description of the property that is the subject of this petition is described below. Wells within the proposed Subdistrict that are located on or having legal authority to apply groundwater to this property are listed in Table A.

Farm Plan # 401010

Petition No 541305000068

By (our/my) signature hereon, we attest to (our/my) ownership of the wells and described land (or to our/my legal authority to represent an entity that has ownership of the described land), (I/we) indicate our understanding of the foregoing intentions and purposes of the Subdistrict, and respectfully request that the same be formed pursuant to applicable statutes by the District Court. The Subdistrict's water management plan will be monitored and updated to respond to changes in climatic or hydrologic conditions or new information from *bona fide* studies or models.

Name(s): \_\_\_\_\_ Date \_\_\_\_\_  
MARTIN JANE CARROLL Signature  2/21/2018  
 Signature \_\_\_\_\_  
 Signature \_\_\_\_\_

Address 6075 DEL SOL DRIVE; ALAMOSA, CO 81101

Parcel 541305000068: FR N2NW4 5-37-10 41.455AC M/L PRD B 463 P 287 05-18-93 as referenced on Book \_\_\_\_\_, Page \_\_\_\_\_ and/or Reception # \_\_\_\_\_ (ALAMOSA County) 41.45 total acres

**Table A**

WDID	Structure Name	Permit	Percent Responsibility	List Any Additional Well Owners
2009983	W0978 WELL NO 01	1729-R	100	

As the circulator of this petition, I attest that each of the signatories hereon was provided with a copy of the Subdistrict conceptual Plan of Water Management and a copy of the Subdistrict Petition for Establishment describing in greater detail the background and basis for the formation of the Subdistrict and that the signatories on this petition were subscribed before me voluntarily and with knowledge of the purposes for the formation of the Subdistrict.

\_\_\_\_\_  
 Printed Name of Circulator Signature Date

\*The legally authorized representatives must execute petitions on behalf of Corporations, Limited Partnerships, LLC's, LLP's, etc. A person signing the petition on behalf of any Corporation, Limited Partnership, LLC, LLP, etc. must present an affidavit attesting to the approval of the petition by the entity's Board of Directors, President, CEO, or other authorized officer(s).

\*\*This petition must be executed by all record owners of the described property. Petitions will be compared against the records on file with Alamosa, Conejos and Rio Grande Counties and will be deemed valid only if the signatories exactly match the owners of record, as reflected by the county records, and if the signers of the petition agree to be responsible for the above represented percentage of costs, fees and post-plan depletions from the well(s) identified in this petition. If less than all of the record owners sign this petition, or if someone other than the record owner signs this petition, except as set forth above, the petition will be deemed invalid.

*printed 2/21/2018*



**PETITION**  
**TO FORM SPECIAL IMPROVEMENT DISTRICT NO. 6**  
**OF THE RIO GRANDE WATER CONSERVATION DISTRICT**

---

We the undersigned by our signatures affixed to this petition do hereby affirm and attest that:

1. (We/I) own an interest in real property that includes a well(s) used in whole or in part for irrigation, commercial, industrial or municipal purposes within the Alamosa-La Jara Response Area of the Rio Grande Decision Support System, or (we/I) represent owners of real property that includes a well(s) used in whole or in part for irrigation commercial, industrial or municipal purposes within the Alamosa-La Jara Response Area of the Rio Grande Decision Support System and (we/I) have the proper legal authority to sign this Petition on the owner's behalf.
2. (We/I) support the formation of Special Improvement District No. 6 and request that the District Court form the Special Improvement District pursuant to the attached Petition and general description of the *conceptual* Plan of Water Management to govern the Special Improvement District.
3. By (my/our) signature hereon (we/I) request that the Rio Grande Water Conservation District petition the District Court to form Special Improvement District No. 6 and include this property within Special Improvement District No. 6.

---

**Special Improvement District Purpose**

The overall purpose of this Subdistrict is to provide a community-oriented water management alternative to individual augmentation plans or state-imposed regulations limiting the use of wells in Water Division No. 3. That is, to provide a mechanism through which a group of well users in the Alamosa-La Jara Response Area can work collaboratively to develop and implement a system of self-regulation using economic-based incentives and other management tools that promote responsible groundwater management and that remedies the injury to senior surface water rights that result from groundwater use from Subdistrict wells. The operation of the Plan will comply with the requirements of SB 04-222, codified at section 37-92-501(4), C.R.S. **The Subdistrict will be financed by reasonable service and user fees, and special assessments on property within the Subdistrict, and the lands petitioned herein will be benefited by the replacement of injurious depletions to senior water rights, as allowed by statute.** We understand that these service and user fees and special assessments on taxable property within the Subdistrict will be required in order to generate sufficient funds to meet the goals and objectives of the Subdistrict. These methods of financing are authorized by the signatures on this petition without further election, pending approval of the Subdistrict Board of Managers.

**As a condition of participation, the Subdistrict will require acceptance of these and other nonmonetary limitations, including limitations on the diversion and use of groundwater, which may be imposed if the Board of Managers determines such limitations necessary to achieve one or more of the Plan objectives. By signing this petition the undersigned agree to accept these limitations if imposed.**

In the event the Subdistrict is unable to achieve one or more of its objectives or comply with other court-imposed or state-imposed requirements, all Landowners may have limitations imposed on the use of their Subdistrict Wells for the diversion of groundwater, including complete curtailment of groundwater withdrawals, through administrative rules and regulations by the State of Colorado.

Participation in the Subdistrict is strictly voluntary. Once land is petitioned into the Subdistrict and the Subdistrict is duly formed by Court order, ***the land will remain in the Subdistrict for as long as the Subdistrict is in existence***, even in the event the land is sold or transferred after Subdistrict formation.

The Subdistrict will remain in existence, unless dissolved by appropriate legal action, for so long as the Rio Grande Water Conservation District remains in existence. The conditions described above will run with the ownership of the property described in this Petition.

The legal description of the property that is the subject of this petition is described below. Wells within the proposed Subdistrict that are located on or having legal authority to apply groundwater to this property are listed in Table A.



By (our/my) signature hereon, we attest to (our/my) ownership of the wells and described land (or to our/my legal authority to represent an entity that has ownership of the described land), (I/we) indicate our understanding of the foregoing intentions and purposes of the Subdistrict, and respectfully request that the same be formed pursuant to applicable statutes by the District Court. The Subdistrict's water management plan will be monitored and updated to respond to changes in climatic or hydrologic conditions or new information from *bona fide* studies or models.

Name(s): \_\_\_\_\_

Date \_\_\_\_\_

OWENS ROBERT A & VELLA M

Signature \_\_\_\_\_

*Vella M. Owens* 4/19/2018

Signature \_\_\_\_\_

Signature \_\_\_\_\_

Address 62 EL RIO DRIVE; ALAMOSA, CO 81101

Parcel 541305000076: LOT 2 0.26 AC VILLA MALL SUBDIVISION PLAT REC #305227 02-14-02 WD REC #306121 03-19-02 WD REC #306122 03-19-02 as referenced on Book \_\_\_\_\_, Page \_\_\_\_\_ and/or Reception # \_\_\_\_\_ . (ALAMOSA County) 0.26 total acres

**Table A**

WDID	Structure Name	Permit	Percent Responsibility	List Any Additional Well Owners
2009984	W0978 WELL NO 02	2745-F	100	

As the circulator of this petition, I attest that each of the signatories hereon was provided with a copy of the Subdistrict conceptual Plan of Water Management and a copy of the Subdistrict Petition for Establishment describing in greater detail the background and basis for the formation of the Subdistrict and that the signatories on this petition were subscribed before me voluntarily and with knowledge of the purposes for the formation of the Subdistrict.

Printed Name of Circulator \_\_\_\_\_

Signature \_\_\_\_\_

Date \_\_\_\_\_

\*The legally authorized representatives must execute petitions on behalf of Corporations, Limited Partnerships, LLC's, LLP's, etc. A person signing the petition on behalf of any Corporation, Limited Partnership, LLC, LLP, etc. must present an affidavit attesting to the approval of the petition by the entity's Board of Directors, President, CEO, or other authorized officer(s).

\*\*This petition must be executed by all record owners of the described property. Petitions will be compared against the records on file with Alamosa, Conejos and Rio Grande Counties and will be deemed valid only if the signatories exactly match the owners of record, as reflected by the county records, and if the signers of the petition agree to be responsible for the above represented percentage of costs, fees and post-plan depletions from the well(s) identified in this petition. If less than all of the record owners sign this petition, or if someone other than the record owner signs this petition, except as set forth above, the petition will be deemed invalid.

*printed 4/17/2018*

**PETITION  
TO FORM SPECIAL IMPROVEMENT DISTRICT NO. 6  
OF THE RIO GRANDE WATER CONSERVATION DISTRICT**

---

We the undersigned by our signatures affixed to this petition do hereby affirm and attest that:

1. (We/I) own an interest in real property that includes a well(s) used in whole or in part for irrigation, commercial, industrial or municipal purposes within the Alamosa-La Jara Response Area of the Rio Grande Decision Support System, or (we/I) represent owners of real property that includes a well(s) used in whole or in part for irrigation commercial, industrial or municipal purposes within the Alamosa-La Jara Response Area of the Rio Grande Decision Support System and (we/I) have the proper legal authority to sign this Petition on the owner's behalf.
  2. (We/I) support the formation of Special Improvement District No. 6 and request that the District Court form the Special Improvement District pursuant to the attached Petition and general description of the *conceptual* Plan of Water Management to govern the Special Improvement District.
  3. By (my/our) signature hereon (we/I) request that the Rio Grande Water Conservation District petition the District Court to form Special Improvement District No. 6 and include this property within Special Improvement District No. 6.
- 

**Special Improvement District Purpose**

The overall purpose of this Subdistrict is to provide a community-oriented water management alternative to individual augmentation plans or state-imposed regulations limiting the use of wells in Water Division No. 3. That is, to provide a mechanism through which a group of well users in the Alamosa-La Jara Response Area can work collaboratively to develop and implement a system of self-regulation using economic-based incentives and other management tools that promote responsible groundwater management and that remedies the injury to senior surface water rights that result from groundwater use from Subdistrict wells. The operation of the Plan will comply with the requirements of SB 04-222, codified at section 37-92-501(4), C.R.S. **The Subdistrict will be financed by reasonable service and user fees, and special assessments on property within the Subdistrict, and the lands petitioned herein will be benefited by the replacement of injurious depletions to senior water rights, as allowed by statute.** We understand that these service and user fees and special assessments on taxable property within the Subdistrict will be required in order to generate sufficient funds to meet the goals and objectives of the Subdistrict. These methods of financing are authorized by the signatures on this petition without further election, pending approval of the Subdistrict Board of Managers.

**As a condition of participation, the Subdistrict will require acceptance of these and other nonmonetary limitations, including limitations on the diversion and use of groundwater, which may be imposed if the Board of Managers determines such limitations necessary to achieve one or more of the Plan objectives. By signing this petition the undersigned agree to accept these limitations if imposed.**

In the event the Subdistrict is unable to achieve one or more of its objectives or comply with other court-imposed or state-imposed requirements, all Landowners may have limitations imposed on the use of their Subdistrict Wells for the diversion of groundwater, including complete curtailment of groundwater withdrawals, through administrative rules and regulations by the State of Colorado.

Participation in the Subdistrict is strictly voluntary. Once land is petitioned into the Subdistrict and the Subdistrict is duly formed by Court order, ***the land will remain in the Subdistrict for as long as the Subdistrict is in existence***, even in the event the land is sold or transferred after Subdistrict formation.

The Subdistrict will remain in existence, unless dissolved by appropriate legal action, for so long as the Rio Grande Water Conservation District remains in existence. The conditions described above will run with the ownership of the property described in this Petition.

The legal description of the property that is the subject of this petition is described below. Wells within the proposed Subdistrict that are located on or having legal authority to apply groundwater to this property are listed in Table A.

Farm Plan # 401010

Petition No 541305003012

By (our/my) signature hereon, we attest to (our/my) ownership of the wells and described land (or to our/my legal authority to represent an entity that has ownership of the described land), (I/we) indicate our understanding of the foregoing intentions and purposes of the Subdistrict, and respectfully request that the same be formed pursuant to applicable statutes by the District Court. The Subdistrict's water management plan will be monitored and updated to respond to changes in climatic or hydrologic conditions or new information from *bona fide* studies or models.

Name(s): \_\_\_\_\_

CARROLL PROPERTIES LLC

Signature \_\_\_\_\_

Signature \_\_\_\_\_

Signature \_\_\_\_\_

Date

2/21/2018

*Jane Carroll Martin*  
*Managing Member*

Address 6075 DEL SOL DRIVE; ALAMOSA, CO 81101

Parcel 541305003012: FR CARROLL BUSINESS PARK 1.069AC M/L WD REC #310597 02-06-03 as referenced on Book \_\_\_\_\_, Page \_\_\_\_\_ and/or Reception # \_\_\_\_\_ (ALAMOSA County) 1.07 total acres

**Table A**

WDID	Structure Name	Permit	Percent Responsibility	List Any Additional Well Owners
2009985	W0978 WELL NO 03	3380-F	100	

As the circulator of this petition, I attest that each of the signatories hereon was provided with a copy of the Subdistrict conceptual Plan of Water Management and a copy of the Subdistrict Petition for Establishment describing in greater detail the background and basis for the formation of the Subdistrict and that the signatories on this petition were subscribed before me voluntarily and with knowledge of the purposes for the formation of the Subdistrict.

Printed Name of Circulator \_\_\_\_\_

Signature \_\_\_\_\_

Date \_\_\_\_\_

\*The legally authorized representatives must execute petitions on behalf of Corporations, Limited Partnerships, LLC's, LLP's, etc. A person signing the petition on behalf of any Corporation, Limited Partnership, LLC, LLP, etc. must present an affidavit attesting to the approval of the petition by the entity's Board of Directors, President, CEO, or other authorized officer(s).

\*\*This petition must be executed by all record owners of the described property. Petitions will be compared against the records on file with Alamosa, Conejos and Rio Grande Counties and will be deemed valid only if the signatories exactly match the owners of record, as reflected by the county records, and if the signers of the petition agree to be responsible for the above represented percentage of costs, fees and post-plan depletions from the well(s) identified in this petition. If less than all of the record owners sign this petition, or if someone other than the record owner signs this petition, except as set forth above, the petition will be deemed invalid.

*printed 2/21/2018*

**PETITION  
TO FORM SPECIAL IMPROVEMENT DISTRICT NO. 6  
OF THE RIO GRANDE WATER CONSERVATION DISTRICT**

We the undersigned by our signatures affixed to this petition do hereby affirm and attest that:

1. (We/I) own an interest in real property that includes a well(s) used in whole or in part for irrigation, commercial, industrial or municipal purposes within the Alamosa-La Jara Response Area of the Rio Grande Decision Support System, or (we/I) represent owners of real property that includes a well(s) used in whole or in part for irrigation commercial, industrial or municipal purposes within the Alamosa-La Jara Response Area of the Rio Grande Decision Support System and (we/I) have the proper legal authority to sign this Petition on the owner's behalf.
2. (We/I) support the formation of Special Improvement District No. 6 and request that the District Court form the Special Improvement District pursuant to the attached Petition and general description of the *conceptual* Plan of Water Management to govern the Special Improvement District.
3. By (my/our) signature hereon (we/I) request that the Rio Grande Water Conservation District petition the District Court to form Special Improvement District No. 6 and include this property within Special Improvement District No. 6.

**Special Improvement District Purpose**

The overall purpose of this Subdistrict is to provide a community-oriented water management alternative to individual augmentation plans or state-imposed regulations limiting the use of wells in Water Division No. 3. That is, to provide a mechanism through which a group of well users in the Alamosa-La Jara Response Area can work collaboratively to develop and implement a system of self-regulation using economic-based incentives and other management tools that promote responsible groundwater management and that remedies the injury to senior surface water rights that result from groundwater use from Subdistrict wells. The operation of the Plan will comply with the requirements of SB 04-222, codified at section 37-92-501(4), C.R.S. *The Subdistrict will be financed by reasonable service and user fees, and special assessments on property within the Subdistrict, and the lands petitioned herein will be benefited by the replacement of injurious depletions to senior water rights, as allowed by statute.* We understand that these service and user fees and special assessments on taxable property within the Subdistrict will be required in order to generate sufficient funds to meet the goals and objectives of the Subdistrict. These methods of financing are authorized by the signatures on this petition without further election, pending approval of the Subdistrict Board of Managers.

*As a condition of participation, the Subdistrict will require acceptance of these and other nonmonetary limitations, including limitations on the diversion and use of groundwater, which may be imposed if the Board of Managers determines such limitations necessary to achieve one or more of the Plan objectives. By signing this petition the undersigned agree to accept these limitations if imposed.*

In the event the Subdistrict is unable to achieve one or more of its objectives or comply with other court-imposed or state-imposed requirements, all Landowners may have limitations imposed on the use of their Subdistrict Wells for the diversion of groundwater, including complete curtailment of groundwater withdrawals, through administrative rules and regulations by the State of Colorado.

Participation in the Subdistrict is strictly voluntary. Once land is petitioned into the Subdistrict and the Subdistrict is duly formed by Court order, *the land will remain in the Subdistrict for as long as the Subdistrict is in existence*, even in the event the land is sold or transferred after Subdistrict formation.

The Subdistrict will remain in existence, unless dissolved by appropriate legal action, for so long as the Rio Grande Water Conservation District remains in existence. The conditions described above will run with the ownership of the property described in this Petition.

The legal description of the property that is the subject of this petition is described below. Wells within the proposed Subdistrict that are located on or having legal authority to apply groundwater to this property are listed in Table A.

Farm Plan # 402080

Petition No 541306000002

By (our/my) signature hereon, we attest to (our/my) ownership of the wells and described land (or to our/my legal authority to represent an entity that has ownership of the described land), (I/we) indicate our understanding of the foregoing intentions and purposes of the Subdistrict, and respectfully request that the same be formed pursuant to applicable statutes by the District Court. The Subdistrict's water management plan will be monitored and updated to respond to changes in climatic or hydrologic conditions or new information from *bona fide* studies or models.

Name(s): \_\_\_\_\_

SKYLINE HOSPITALITY INC

Signature \_\_\_\_\_



Date

0628-17

Signature \_\_\_\_\_

Signature \_\_\_\_\_

Address 6301 ROAD 107 SOUTH; ALAMOSA, CO 81101

Parcel 541306000002; TR CONT 8AC NE4 6-37-10 COMM AT PT OF 1/5 OF E LINE SEC 6 & THE NLY R-O-W OF US HWY 160 FROM WHENCE THE NE COR SEC 6 BEARS N 0DEG 49'10" E 1715.70' TH N 61DEG 56'00" W 33.74' TO TRUE POB TH CONTINUING N 61DEG 56' W ALONG HWY R-O-W LINE as referenced on Book \_\_\_\_\_, Page \_\_\_\_\_ and/or Reception # \_\_\_\_\_ (ALAMOSA County) 8 total acres

**Table A**

WDID	Structure Name	Permit	Percent Responsibility	List Any Additional Well Owners
2005805	83CW004 WELL NO 01R	45498-F	100	
2014260	PERMIT # 58844-F	58844-F	100	

As the circulator of this petition, I attest that each of the signatories hereon was provided with a copy of the Subdistrict conceptual Plan of Water Management and a copy of the Subdistrict Petition for Establishment describing in greater detail the background and basis for the formation of the Subdistrict and that the signatories on this petition were subscribed before me voluntarily and with knowledge of the purposes for the formation of the Subdistrict.

Printed Name of Circulator

Signature

Date

\*The legally authorized representatives must execute petitions on behalf of Corporations, Limited Partnerships, LLC's, LLP's, etc. A person signing the petition on behalf of any Corporation, Limited Partnership, LLC, LLP, etc. must present an affidavit attesting to the approval of the petition by the entity's Board of Directors, President, CEO, or other authorized officer(s).

\*\*This petition must be executed by all record owners of the described property. Petitions will be compared against the records on file with Alamosa, Conejos and Rio Grande Counties and will be deemed valid only if the signatories exactly match the owners of record, as reflected by the county records, and if the signers of the petition agree to be responsible for the above represented percentage of costs, fees and post-plan depletions from the well(s) identified in this petition. If less than all of the record owners sign this petition, or if someone other than the record owner signs this petition, except as set forth above, the petition will be deemed invalid.

printed 5/24/2017

Farm Plan # 402180

Petition No 541311208002

**PETITION  
TO FORM SPECIAL IMPROVEMENT DISTRICT NO. 6  
OF THE RIO GRANDE WATER CONSERVATION DISTRICT**

We the undersigned by our signatures affixed to this petition do hereby affirm and attest that:

1. (We/I) own an interest in real property that includes a well(s) used in whole or in part for irrigation, commercial, industrial or municipal purposes within the Alamosa-La Jara Response Area of the Rio Grande Decision Support System, or (we/I) represent owners of real property that includes a well(s) used in whole or in part for irrigation commercial, industrial or municipal purposes within the Alamosa-La Jara Response Area of the Rio Grande Decision Support System and (we/I) have the proper legal authority to sign this Petition on the owner's behalf.
2. (We/I) support the formation of Special Improvement District No. 6 and request that the District Court form the Special Improvement District pursuant to the attached Petition and general description of the *conceptual* Plan of Water Management to govern the Special Improvement District.
3. By (my/our) signature hereon (we/I) request that the Rio Grande Water Conservation District petition the District Court to form Special Improvement District No. 6 and include this property within Special Improvement District No. 6.

---

**Special Improvement District Purpose**

The overall purpose of this Subdistrict is to provide a community-oriented water management alternative to individual augmentation plans or state-imposed regulations limiting the use of wells in Water Division No. 3. That is, to provide a mechanism through which a group of well users in the Alamosa-La Jara Response Area can work collaboratively to develop and implement a system of self-regulation using economic-based incentives and other management tools that promote responsible groundwater management and that remedies the injury to senior surface water rights that result from groundwater use from Subdistrict wells. The operation of the Plan will comply with the requirements of SB 04-222, codified at section 37-92-501(4), C.R.S. *The Subdistrict will be financed by reasonable service and user fees, and special assessments on property within the Subdistrict, and the lands petitioned herein will be benefited by the replacement of injurious depletions to senior water rights, as allowed by statute.* We understand that these service and user fees and special assessments on taxable property within the Subdistrict will be required in order to generate sufficient funds to meet the goals and objectives of the Subdistrict. These methods of financing are authorized by the signatures on this petition without further election, pending approval of the Subdistrict Board of Managers.

*As a condition of participation, the Subdistrict will require acceptance of these and other nonmonetary limitations, including limitations on the diversion and use of groundwater, which may be imposed if the Board of Managers determines such limitations necessary to achieve one or more of the Plan objectives. By signing this petition the undersigned agree to accept these limitations if imposed.*

In the event the Subdistrict is unable to achieve one or more of its objectives or comply with other court-imposed or state-imposed requirements, all Landowners may have limitations imposed on the use of their Subdistrict Wells for the diversion of groundwater, including complete curtailment of groundwater withdrawals, through administrative rules and regulations by the State of Colorado.

Participation in the Subdistrict is strictly voluntary. Once land is petitioned into the Subdistrict and the Subdistrict is duly formed by Court order, *the land will remain in the Subdistrict for as long as the Subdistrict is in existence*, even in the event the land is sold or transferred after Subdistrict formation.

The Subdistrict will remain in existence, unless dissolved by appropriate legal action, for so long as the Rio Grande Water Conservation District remains in existence. The conditions described above will run with the ownership of the property described in this Petition.

The legal description of the property that is the subject of this petition is described below. Wells within the proposed Subdistrict that are located on or having legal authority to apply groundwater to this property are listed in Table A.

Farm Plan # 402180

Petition No 541311208002

By (our/my) signature hereon, we attest to (our/my) ownership of the wells and described land (or to our/my legal authority to represent an entity that has ownership of the described land), (I/we) indicate our understanding of the foregoing intentions and purposes of the Subdistrict, and respectfully request that the same be formed pursuant to applicable statutes by the District Court. The Subdistrict's water management plan will be monitored and updated to respond to changes in climatic or hydrologic conditions or new information from *bona fide* studies or models.

Name(s): \_\_\_\_\_ Date \_\_\_\_\_

KB PROPERTIES LLC Signature [Signature] 7-24-17

Signature [Signature] 8-24-17

Signature \_\_\_\_\_

Address 124167 CNTY RD 5 SOUTH: ALAMOSA. CO 81101

Parcel 541311208002; LOTS 11 THRU 15 BLK 4 OF TRC WELLS SUB ED REC# 366350 05-31-17 as referenced on Book \_\_\_\_\_, Page \_\_\_\_\_ and/or Reception # \_\_\_\_\_ (ALAMOSA County) total \_\_\_\_\_ acres

Table A				
WDID	Structure Name	Permit	Percent Responsibility	List Any Additional Well Owners
2012077			100	_____
2012079			100	_____
2012081	W2223 WELL NO 05	13581-F	100	_____

As the circulator of this petition, I attest that each of the signatories hereon was provided with a copy of the Subdistrict conceptual Plan of Water Management and a copy of the Subdistrict Petition for Establishment describing in greater detail the background and basis for the formation of the Subdistrict and that the signatories on this petition were subscribed before me voluntarily and with knowledge of the purposes for the formation of the Subdistrict.

Printed Name of Circulator \_\_\_\_\_ Signature \_\_\_\_\_ Date \_\_\_\_\_

\*The legally authorized representatives must execute petitions on behalf of Corporations, Limited Partnerships, LLC's, LLP's, etc. A person signing the petition on behalf of any Corporation, Limited Partnership, LLC, LLP, etc. must present an affidavit attesting to the approval of the petition by the entity's Board of Directors, President, CEO, or other authorized officer(s).

\*\*This petition must be executed by all record owners of the described property. Petitions will be compared against the records on file with Alamosa, Conejos and Rio Grande Counties and will be deemed valid only if the signatories exactly match the owners of record, as reflected by the county records, and if the signers of the petition agree to be responsible for the above represented percentage of costs, fees and post-plan depletions from the well(s) identified in this petition. If less than all of the record owners sign this petition, or if someone other than the record owner signs this petition, except as set forth above, the petition will be deemed invalid.

printed 8/23/2017



**PETITION  
TO FORM SPECIAL IMPROVEMENT DISTRICT NO. 6  
OF THE RIO GRANDE WATER CONSERVATION DISTRICT**

---

We the undersigned by our signatures affixed to this petition do hereby affirm and attest that:

1. (We/I) own an interest in real property that includes a well(s) used in whole or in part for irrigation, commercial, industrial or municipal purposes within the Alamosa-La Jara Response Area of the Rio Grande Decision Support System, or (we/I) represent owners of real property that includes a well(s) used in whole or in part for irrigation commercial, industrial or municipal purposes within the Alamosa-La Jara Response Area of the Rio Grande Decision Support System and (we/I) have the proper legal authority to sign this Petition on the owner's behalf.
  2. (We/I) support the formation of Special Improvement District No. 6 and request that the District Court form the Special Improvement District pursuant to the attached Petition and general description of the *conceptual* Plan of Water Management to govern the Special Improvement District.
  3. By (my/our) signature hereon (we/I) request that the Rio Grande Water Conservation District petition the District Court to form Special Improvement District No. 6 and include this property within Special Improvement District No. 6.
- 

**Special Improvement District Purpose**

The overall purpose of this Subdistrict is to provide a community-oriented water management alternative to individual augmentation plans or state-imposed regulations limiting the use of wells in Water Division No. 3. That is, to provide a mechanism through which a group of well users in the Alamosa-La Jara Response Area can work collaboratively to develop and implement a system of self-regulation using economic-based incentives and other management tools that promote responsible groundwater management and that remedies the injury to senior surface water rights that result from groundwater use from Subdistrict wells. The operation of the Plan will comply with the requirements of SB 04-222, codified at section 37-92-501(4), C.R.S. **The Subdistrict will be financed by reasonable service and user fees, and special assessments on property within the Subdistrict, and the lands petitioned herein will be benefited by the replacement of injurious depletions to senior water rights, as allowed by statute.** We understand that these service and user fees and special assessments on taxable property within the Subdistrict will be required in order to generate sufficient funds to meet the goals and objectives of the Subdistrict. These methods of financing are authorized by the signatures on this petition without further election, pending approval of the Subdistrict Board of Managers.

**As a condition of participation, the Subdistrict will require acceptance of these and other nonmonetary limitations, including limitations on the diversion and use of groundwater, which may be imposed if the Board of Managers determines such limitations necessary to achieve one or more of the Plan objectives. By signing this petition the undersigned agree to accept these limitations if imposed.**

In the event the Subdistrict is unable to achieve one or more of its objectives or comply with other court-imposed or state-imposed requirements, all Landowners may have limitations imposed on the use of their Subdistrict Wells for the diversion of groundwater, including complete curtailment of groundwater withdrawals, through administrative rules and regulations by the State of Colorado.

Participation in the Subdistrict is strictly voluntary. Once land is petitioned into the Subdistrict and the Subdistrict is duly formed by Court order, ***the land will remain in the Subdistrict for as long as the Subdistrict is in existence***, even in the event the land is sold or transferred after Subdistrict formation.

The Subdistrict will remain in existence, unless dissolved by appropriate legal action, for so long as the Rio Grande Water Conservation District remains in existence. The conditions described above will run with the ownership of the property described in this Petition.

The legal description of the property that is the subject of this petition is described below. Wells within the proposed Subdistrict that are located on or having legal authority to apply groundwater to this property are listed in Table A.

Farm Plan # 401230

Petition No 541311211004

By (our/my) signature hereon, we attest to (our/my) ownership of the wells and described land (or to our/my legal authority to represent an entity that has ownership of the described land), (I/we) indicate our understanding of the foregoing intentions and purposes of the Subdistrict, and respectfully request that the same be formed pursuant to applicable statutes by the District Court. The Subdistrict's water management plan will be monitored and updated to respond to changes in climatic or hydrologic conditions or new information from *bona fide* studies or models.

Name(s): \_\_\_\_\_

MONTE VISTA COOPERATIVE

Signature



Date

2-17-17

Signature \_\_\_\_\_

Signature \_\_\_\_\_

Address P O BOX 111; MONTE VISTA, CO 81144

Parcel 541311211004: ALL LOTS 1-3 & ALL THAT POROF LOTS 4-5 & 15 & THE VACATED ALLEY IN BLK 2 WHICH LIES N & E OF THE FOLLOWING LINE BEG AT A PT ON THE SE R-O-W LINE FOR HWY 160 FROM WHICH PT THE NE COR OF 10-37-10 BEARS N 37DEG 26'31" E 700.78' TH S87DEG 40'35" E 106.33' T as referenced on Book \_\_\_\_\_, Page \_\_\_\_\_ and/or Reception # \_\_\_\_\_ . (ALAMOSA County) 1.4487144169 total acres

**Table A**

WDID	Structure Name	Permit	Percent Responsibility	List Any Additional Well Owners
2012088	W2227 WELL NO 01	49710-F	100	

As the circulator of this petition, I attest that each of the signatories hereon was provided with a copy of the Subdistrict conceptual Plan of Water Management and a copy of the Subdistrict Petition for Establishment describing in greater detail the background and basis for the formation of the Subdistrict and that the signatories on this petition were subscribed before me voluntarily and with knowledge of the purposes for the formation of the Subdistrict.

Printed Name of Circulator \_\_\_\_\_

Signature \_\_\_\_\_

Date \_\_\_\_\_

\*The legally authorized representatives must execute petitions on behalf of Corporations, Limited Partnerships, LLC's, LLP's, etc. A person signing the petition on behalf of any Corporation, Limited Partnership, LLC, LLP, etc. must present an affidavit attesting to the approval of the petition by the entity's Board of Directors, President, CEO, or other authorized officer(s).

\*\*This petition must be executed by all record owners of the described property. Petitions will be compared against the records on file with Alamosa, Conejos and Rio Grande Counties and will be deemed valid only if the signatories exactly match the owners of record, as reflected by the county records, and if the signers of the petition agree to be responsible for the above represented percentage of costs, fees and post-plan depletions from the well(s) identified in this petition. If less than all of the record owners sign this petition, or if someone other than the record owner signs this petition, except as set forth above, the petition will be deemed invalid.

printed 2/8/2017

**PETITION  
TO FORM SPECIAL IMPROVEMENT DISTRICT NO. 6  
OF THE RIO GRANDE WATER CONSERVATION DISTRICT**

---

We the undersigned by our signatures affixed to this petition do hereby affirm and attest that:

1. (We/I) own an interest in real property that includes a well(s) used in whole or in part for irrigation, commercial, industrial or municipal purposes within the Alamosa-La Jara Response Area of the Rio Grande Decision Support System, or (we/I) represent owners of real property that includes a well(s) used in whole or in part for irrigation commercial, industrial or municipal purposes within the Alamosa-La Jara Response Area of the Rio Grande Decision Support System and (we/I) have the proper legal authority to sign this Petition on the owner's behalf.
  2. (We/I) support the formation of Special Improvement District No. 6 and request that the District Court form the Special Improvement District pursuant to the attached Petition and general description of the *conceptual* Plan of Water Management to govern the Special Improvement District.
  3. By (my/our) signature hereon (we/I) request that the Rio Grande Water Conservation District petition the District Court to form Special Improvement District No. 6 and include this property within Special Improvement District No. 6.
- 

**Special Improvement District Purpose**

The overall purpose of this Subdistrict is to provide a community-oriented water management alternative to individual augmentation plans or state-imposed regulations limiting the use of wells in Water Division No. 3. That is, to provide a mechanism through which a group of well users in the Alamosa-La Jara Response Area can work collaboratively to develop and implement a system of self-regulation using economic-based incentives and other management tools that promote responsible groundwater management and that remedies the injury to senior surface water rights that result from groundwater use from Subdistrict wells. The operation of the Plan will comply with the requirements of SB 04-222, codified at section 37-92-501(4), C.R.S. **The Subdistrict will be financed by reasonable service and user fees, and special assessments on property within the Subdistrict, and the lands petitioned herein will be benefited by the replacement of injurious depletions to senior water rights, as allowed by statute.** We understand that these service and user fees and special assessments on taxable property within the Subdistrict will be required in order to generate sufficient funds to meet the goals and objectives of the Subdistrict. These methods of financing are authorized by the signatures on this petition without further election, pending approval of the Subdistrict Board of Managers.

**As a condition of participation, the Subdistrict will require acceptance of these and other nonmonetary limitations, including limitations on the diversion and use of groundwater, which may be imposed if the Board of Managers determines such limitations necessary to achieve one or more of the Plan objectives. By signing this petition the undersigned agree to accept these limitations if imposed.**

In the event the Subdistrict is unable to achieve one or more of its objectives or comply with other court-imposed or state-imposed requirements, all Landowners may have limitations imposed on the use of their Subdistrict Wells for the diversion of groundwater, including complete curtailment of groundwater withdrawals, through administrative rules and regulations by the State of Colorado.

Participation in the Subdistrict is strictly voluntary. Once land is petitioned into the Subdistrict and the Subdistrict is duly formed by Court order, ***the land will remain in the Subdistrict for as long as the Subdistrict is in existence***, even in the event the land is sold or transferred after Subdistrict formation.

The Subdistrict will remain in existence, unless dissolved by appropriate legal action, for so long as the Rio Grande Water Conservation District remains in existence. The conditions described above will run with the ownership of the property described in this Petition.

The legal description of the property that is the subject of this petition is described below. Wells within the proposed Subdistrict that are located on or having legal authority to apply groundwater to this property are listed in Table A.

Farm Plan # 401210

Petition No 541314400018

By (our/my) signature hereon, we attest to (our/my) ownership of the wells and described land (or to our/my legal authority to represent an entity that has ownership of the described land), (I/we) indicate our understanding of the foregoing intentions and purposes of the Subdistrict, and respectfully request that the same be formed pursuant to applicable statutes by the District Court. The Subdistrict's water management plan will be monitored and updated to respond to changes in climatic or hydrologic conditions or new information from *bona fide* studies or models.

Name(s): \_\_\_\_\_

BUNCH GLEN RUSSELL

Signature \_\_\_\_\_

Glen Russell Bunch

Date

FEB. 7, 2017

Signature \_\_\_\_\_

Signature \_\_\_\_\_

Address 8700 S RIVER RD; ALAMOSA, CO 81101

Parcel 541314400018: NE4SE4 14-37-10 ALSO FR S2NE4 SEC 14 CONT APPROX 2AC LOCATED N & W OF NE4SE4 & BETWEEN SAID NE4SE4 & RIO GRANDE RIVER TNA 42AC AKA TR 12 & 20 WD B 393 P 294 1-5-90 as referenced on Book \_\_\_\_\_, Page \_\_\_\_\_ and/or Reception # \_\_\_\_\_ . (ALAMOSA County) 42 total acres

**Table A**

WDID	Structure Name	Permit	Percent Responsibility	List Any Additional Well Owners
2012503	W2516 WELL NO 02	-	100	

As the circulator of this petition, I attest that each of the signatories hereon was provided with a copy of the Subdistrict conceptual Plan of Water Management and a copy of the Subdistrict Petition for Establishment describing in greater detail the background and basis for the formation of the Subdistrict and that the signatories on this petition were subscribed before me voluntarily and with knowledge of the purposes for the formation of the Subdistrict.

Printed Name of Circulator \_\_\_\_\_

Signature \_\_\_\_\_

Date \_\_\_\_\_

\*The legally authorized representatives must execute petitions on behalf of Corporations, Limited Partnerships, LLC's, LLP's, etc. A person signing the petition on behalf of any Corporation, Limited Partnership, LLC, LLP, etc. must present an affidavit attesting to the approval of the petition by the entity's Board of Directors, President, CEO, or other authorized officer(s).

\*\*This petition must be executed by all record owners of the described property. Petitions will be compared against the records on file with Alamosa, Conejos and Rio Grande Counties and will be deemed valid only if the signatories exactly match the owners of record, as reflected by the county records, and if the signers of the petition agree to be responsible for the above represented percentage of costs, fees and post-plan depletions from the well(s) identified in this petition. If less than all of the record owners sign this petition, or if someone other than the record owner signs this petition, except as set forth above, the petition will be deemed invalid.

printed 2/7/2017

**PETITION**  
**TO FORM SPECIAL IMPROVEMENT DISTRICT NO. 6**  
**OF THE RIO GRANDE WATER CONSERVATION DISTRICT**

---

We the undersigned by our signatures affixed to this petition do hereby affirm and attest that:

1. (We/I) own an interest in real property that includes a well(s) used in whole or in part for irrigation, commercial, industrial or municipal purposes within the Alamosa-La Jara Response Area of the Rio Grande Decision Support System, or (we/I) represent owners of real property that includes a well(s) used in whole or in part for irrigation commercial, industrial or municipal purposes within the Alamosa-La Jara Response Area of the Rio Grande Decision Support System and (we/I) have the proper legal authority to sign this Petition on the owner's behalf.
  2. (We/I) support the formation of Special Improvement District No. 6 and request that the District Court form the Special Improvement District pursuant to the attached Petition and general description of the *conceptual* Plan of Water Management to govern the Special Improvement District.
  3. By (my/our) signature hereon (we/I) request that the Rio Grande Water Conservation District petition the District Court to form Special Improvement District No. 6 and include this property within Special Improvement District No. 6.
- 

**Special Improvement District Purpose**

The overall purpose of this Subdistrict is to provide a community-oriented water management alternative to individual augmentation plans or state-imposed regulations limiting the use of wells in Water Division No. 3. That is, to provide a mechanism through which a group of well users in the Alamosa-La Jara Response Area can work collaboratively to develop and implement a system of self-regulation using economic-based incentives and other management tools that promote responsible groundwater management and that remedies the injury to senior surface water rights that result from groundwater use from Subdistrict wells. The operation of the Plan will comply with the requirements of SB 04-222, codified at section 37-92-501(4), C.R.S. **The Subdistrict will be financed by reasonable service and user fees, and special assessments on property within the Subdistrict, and the lands petitioned herein will be benefited by the replacement of injurious depletions to senior water rights, as allowed by statute.** We understand that these service and user fees and special assessments on taxable property within the Subdistrict will be required in order to generate sufficient funds to meet the goals and objectives of the Subdistrict. These methods of financing are authorized by the signatures on this petition without further election, pending approval of the Subdistrict Board of Managers.

**As a condition of participation, the Subdistrict will require acceptance of these and other nonmonetary limitations, including limitations on the diversion and use of groundwater, which may be imposed if the Board of Managers determines such limitations necessary to achieve one or more of the Plan objectives. By signing this petition the undersigned agree to accept these limitations if imposed.**

In the event the Subdistrict is unable to achieve one or more of its objectives or comply with other court-imposed or state-imposed requirements, all Landowners may have limitations imposed on the use of their Subdistrict Wells for the diversion of groundwater, including complete curtailment of groundwater withdrawals, through administrative rules and regulations by the State of Colorado.

Participation in the Subdistrict is strictly voluntary. Once land is petitioned into the Subdistrict and the Subdistrict is duly formed by Court order, ***the land will remain in the Subdistrict for as long as the Subdistrict is in existence***, even in the event the land is sold or transferred after Subdistrict formation.

The Subdistrict will remain in existence, unless dissolved by appropriate legal action, for so long as the Rio Grande Water Conservation District remains in existence. The conditions described above will run with the ownership of the property described in this Petition.

The legal description of the property that is the subject of this petition is described below. Wells within the proposed Subdistrict that are located on or having legal authority to apply groundwater to this property are listed in Table A.

Farm Plan # 402260

Petition No 541315500008

By (our/my) signature hereon, we attest to (our/my) ownership of the wells and described land (or to our/my legal authority to represent an entity that has ownership of the described land), (I/we) indicate our understanding of the foregoing intentions and purposes of the Subdistrict, and respectfully request that the same be formed pursuant to applicable statutes by the District Court. The Subdistrict's water management plan will be monitored and updated to respond to changes in climatic or hydrologic conditions or new information from *bona fide* studies or models.

Name(s): \_\_\_\_\_

CHESLOCK LANCE ALAN &

CHESLOCK RACHAEL JUNE

Signature

Signature

Signature \_\_\_\_\_

Date

2/27/2018

2/27/2018

Address 7767 RD 11 S A; ALAMOSA, CO 81101

Parcel 541315500008: CHESLOCK & SKINNER DIV OF LAND TR 1 13.34 AC M/L LOCATED IN A FR OF THE SE4 29-37-10 as referenced on Book \_\_\_\_\_, Page \_\_\_\_\_ and/or Reception # \_\_\_\_\_ (ALAMOSA County) total acres \_\_\_\_\_

**Table A**

WDID	Structure Name	Permit	Percent Responsibility	List Any Additional Well Owners
2010736	W1447 WELL NO 01	13314-R	100	

As the circulator of this petition, I attest that each of the signatories hereon was provided with a copy of the Subdistrict conceptual Plan of Water Management and a copy of the Subdistrict Petition for Establishment describing in greater detail the background and basis for the formation of the Subdistrict and that the signatories on this petition were subscribed before me voluntarily and with knowledge of the purposes for the formation of the Subdistrict.

Printed Name of Circulator

Signature

Date

\*The legally authorized representatives must execute petitions on behalf of Corporations, Limited Partnerships, LLC's, LLP's, etc. A person signing the petition on behalf of any Corporation, Limited Partnership, LLC, LLP, etc. must present an affidavit attesting to the approval of the petition by the entity's Board of Directors, President, CEO, or other authorized officer(s).

\*\*This petition must be executed by all record owners of the described property. Petitions will be compared against the records on file with Alamosa, Conejos and Rio Grande Counties and will be deemed valid only if the signatories exactly match the owners of record, as reflected by the county records, and if the signers of the petition agree to be responsible for the above represented percentage of costs, fees and post-plan depletions from the well(s) identified in this petition. If less than all of the record owners sign this petition, or if someone other than the record owner signs this petition, except as set forth above, the petition will be deemed invalid.

*printed 1/22/2018*



**PETITION**  
**TO FORM SPECIAL IMPROVEMENT DISTRICT NO. 6**  
**OF THE RIO GRANDE WATER CONSERVATION DISTRICT**

---

We the undersigned by our signatures affixed to this petition do hereby affirm and attest that:

1. (We/I) own an interest in real property that includes a well(s) used in whole or in part for irrigation, commercial, industrial or municipal purposes within the Alamosa-La Jara Response Area of the Rio Grande Decision Support System, or (we/I) represent owners of real property that includes a well(s) used in whole or in part for irrigation commercial, industrial or municipal purposes within the Alamosa-La Jara Response Area of the Rio Grande Decision Support System and (we/I) have the proper legal authority to sign this Petition on the owner's behalf.
2. (We/I) support the formation of Special Improvement District No. 6 and request that the District Court form the Special Improvement District pursuant to the attached Petition and general description of the *conceptual* Plan of Water Management to govern the Special Improvement District.
3. By (my/our) signature hereon (we/I) request that the Rio Grande Water Conservation District petition the District Court to form Special Improvement District No. 6 and include this property within Special Improvement District No. 6.

---

**Special Improvement District Purpose**

The overall purpose of this Subdistrict is to provide a community-oriented water management alternative to individual augmentation plans or state-imposed regulations limiting the use of wells in Water Division No. 3. That is, to provide a mechanism through which a group of well users in the Alamosa-La Jara Response Area can work collaboratively to develop and implement a system of self-regulation using economic-based incentives and other management tools that promote responsible groundwater management and that remedies the injury to senior surface water rights that result from groundwater use from Subdistrict wells. The operation of the Plan will comply with the requirements of SB 04-222, codified at section 37-92-501(4), C.R.S. **The Subdistrict will be financed by reasonable service and user fees, and special assessments on property within the Subdistrict, and the lands petitioned herein will be benefited by the replacement of injurious depletions to senior water rights, as allowed by statute.** We understand that these service and user fees and special assessments on taxable property within the Subdistrict will be required in order to generate sufficient funds to meet the goals and objectives of the Subdistrict. These methods of financing are authorized by the signatures on this petition without further election, pending approval of the Subdistrict Board of Managers.

**As a condition of participation, the Subdistrict will require acceptance of these and other nonmonetary limitations, including limitations on the diversion and use of groundwater, which may be imposed if the Board of Managers determines such limitations necessary to achieve one or more of the Plan objectives. By signing this petition the undersigned agree to accept these limitations if imposed.**

In the event the Subdistrict is unable to achieve one or more of its objectives or comply with other court-imposed or state-imposed requirements, all Landowners may have limitations imposed on the use of their Subdistrict Wells for the diversion of groundwater, including complete curtailment of groundwater withdrawals, through administrative rules and regulations by the State of Colorado.

Participation in the Subdistrict is strictly voluntary. Once land is petitioned into the Subdistrict and the Subdistrict is duly formed by Court order, ***the land will remain in the Subdistrict for as long as the Subdistrict is in existence***, even in the event the land is sold or transferred after Subdistrict formation.

The Subdistrict will remain in existence, unless dissolved by appropriate legal action, for so long as the Rio Grande Water Conservation District remains in existence. The conditions described above will run with the ownership of the property described in this Petition.

The legal description of the property that is the subject of this petition is described below. Wells within the proposed Subdistrict that are located on or having legal authority to apply groundwater to this property are listed in Table A.



By (our/my) signature hereon, we attest to (our/my) ownership of the wells and described land (or to our/my legal authority to represent an entity that has ownership of the described land), (I/we) indicate our understanding of the foregoing intentions and purposes of the Subdistrict, and respectfully request that the same be formed pursuant to applicable statutes by the District Court. The Subdistrict's water management plan will be monitored and updated to respond to changes in climatic or hydrologic conditions or new information from *bona fide* studies or models.

Name(s): \_\_\_\_\_ Date \_\_\_\_\_  
SKINNER MARK F & Signature Mark F. Skinner 2-26-18  
SKINNER LOU ANN CHESLOCK Signature Lou Ann Cheslock 2-27-18  
 Signature \_\_\_\_\_

Address 7767 RD 11 SO B; ALAMOSA, CO 81101  
 Parcel 541315500009: CHESLOCK & SKINNER DIV O F LAND TRACT 2 LOCATED IN A FR OF SE4 29-37-10 as referenced on Book \_\_\_\_\_, Page \_\_\_\_\_ and/or Reception # \_\_\_\_\_ (ALAMOSA County) 40.61 total acres

Table A				
WDID	Structure Name	Permit	Percent Responsibility	List Any Additional Well Owners
2010737	W1447 WELL NO 02	13313-R	100	

As the circulator of this petition, I attest that each of the signatories hereon was provided with a copy of the Subdistrict conceptual Plan of Water Management and a copy of the Subdistrict Petition for Establishment describing in greater detail the background and basis for the formation of the Subdistrict and that the signatories on this petition were subscribed before me voluntarily and with knowledge of the purposes for the formation of the Subdistrict.

Printed Name of Circulator \_\_\_\_\_ Signature \_\_\_\_\_ Date \_\_\_\_\_

\*The legally authorized representatives must execute petitions on behalf of Corporations, Limited Partnerships, LLC's, LLP's, etc. A person signing the petition on behalf of any Corporation, Limited Partnership, LLC, LLP, etc. must present an affidavit attesting to the approval of the petition by the entity's Board of Directors, President, CEO, or other authorized officer(s).

\*\*This petition must be executed by all record owners of the described property. Petitions will be compared against the records on file with Alamosa, Conejos and Rio Grande Counties and will be deemed valid only if the signatories exactly match the owners of record, as reflected by the county records, and if the signers of the petition agree to be responsible for the above represented percentage of costs, fees and post-plan depletions from the well(s) identified in this petition. If less than all of the record owners sign this petition, or if someone other than the record owner signs this petition, except as set forth above, the petition will be deemed invalid.

**PETITION**  
**TO FORM SPECIAL IMPROVEMENT DISTRICT NO. 6**  
**OF THE RIO GRANDE WATER CONSERVATION DISTRICT**

---

We the undersigned by our signatures affixed to this petition do hereby affirm and attest that:

1. (We/I) own an interest in real property that includes a well(s) used in whole or in part for irrigation, commercial, industrial or municipal purposes within the Alamosa-La Jara Response Area of the Rio Grande Decision Support System, or (we/I) represent owners of real property that includes a well(s) used in whole or in part for irrigation commercial, industrial or municipal purposes within the Alamosa-La Jara Response Area of the Rio Grande Decision Support System and (we/I) have the proper legal authority to sign this Petition on the owner's behalf.
  2. (We/I) support the formation of Special Improvement District No. 6 and request that the District Court form the Special Improvement District pursuant to the attached Petition and general description of the *conceptual* Plan of Water Management to govern the Special Improvement District.
  3. By (my/our) signature hereon (we/I) request that the Rio Grande Water Conservation District petition the District Court to form Special Improvement District No. 6 and include this property within Special Improvement District No. 6.
- 

**Special Improvement District Purpose**

The overall purpose of this Subdistrict is to provide a community-oriented water management alternative to individual augmentation plans or state-imposed regulations limiting the use of wells in Water Division No. 3. That is, to provide a mechanism through which a group of well users in the Alamosa-La Jara Response Area can work collaboratively to develop and implement a system of self-regulation using economic-based incentives and other management tools that promote responsible groundwater management and that remedies the injury to senior surface water rights that result from groundwater use from Subdistrict wells. The operation of the Plan will comply with the requirements of SB 04-222, codified at section 37-92-501(4), C.R.S. **The Subdistrict will be financed by reasonable service and user fees, and special assessments on property within the Subdistrict, and the lands petitioned herein will be benefited by the replacement of injurious depletions to senior water rights, as allowed by statute.** We understand that these service and user fees and special assessments on taxable property within the Subdistrict will be required in order to generate sufficient funds to meet the goals and objectives of the Subdistrict. These methods of financing are authorized by the signatures on this petition without further election, pending approval of the Subdistrict Board of Managers.

**As a condition of participation, the Subdistrict will require acceptance of these and other nonmonetary limitations, including limitations on the diversion and use of groundwater, which may be imposed if the Board of Managers determines such limitations necessary to achieve one or more of the Plan objectives. By signing this petition the undersigned agree to accept these limitations if imposed.**

In the event the Subdistrict is unable to achieve one or more of its objectives or comply with other court-imposed or state-imposed requirements, all Landowners may have limitations imposed on the use of their Subdistrict Wells for the diversion of groundwater, including complete curtailment of groundwater withdrawals, through administrative rules and regulations by the State of Colorado.

Participation in the Subdistrict is strictly voluntary. Once land is petitioned into the Subdistrict and the Subdistrict is duly formed by Court order, ***the land will remain in the Subdistrict for as long as the Subdistrict is in existence***, even in the event the land is sold or transferred after Subdistrict formation.

The Subdistrict will remain in existence, unless dissolved by appropriate legal action, for so long as the Rio Grande Water Conservation District remains in existence. The conditions described above will run with the ownership of the property described in this Petition.

The legal description of the property that is the subject of this petition is described below. Wells within the proposed Subdistrict that are located on or having legal authority to apply groundwater to this property are listed in Table A.

Farm Plan # 401840

Petition No 541316100035

By (our/my) signature hereon, we attest to (our/my) ownership of the wells and described land (or to our/my legal authority to represent an entity that has ownership of the described land), (I/we) indicate our understanding of the foregoing intentions and purposes of the Subdistrict, and respectfully request that the same be formed pursuant to applicable statutes by the District Court. The Subdistrict's water management plan will be monitored and updated to respond to changes in climatic or hydrologic conditions or new information from *bona fide* studies or models.

Name(s): \_\_\_\_\_ Date \_\_\_\_\_  
BLUE SKY COMMUNITIES LLC Signature *Doug E. Keel* 2-28-18  
 \_\_\_\_\_ Signature \_\_\_\_\_  
 \_\_\_\_\_ Signature \_\_\_\_\_

Address 2770 BLACK CANYON RD; COLORADO SPRINGS, CO 80904  
 Parcel 541316100035: FR SW4 16-37-10 15.67AC M/L WD REC #316252 04-01-04 ALPINE VALLEY ASSOCIATES LTD BOUNDARY SURVEY (NOT RECORDED) as referenced on Book \_\_\_\_\_, Page \_\_\_\_\_ and/or Reception # \_\_\_\_\_ (ALAMOSA County) 15.67 total acres

**Table A**

WDID	Structure Name	Permit	Percent Responsibility	List Any Additional Well Owners
2009258	W0540 WELL NO 01	61829-F	100	

As the circulator of this petition, I attest that each of the signatories hereon was provided with a copy of the Subdistrict conceptual Plan of Water Management and a copy of the Subdistrict Petition for Establishment describing in greater detail the background and basis for the formation of the Subdistrict and that the signatories on this petition were subscribed before me voluntarily and with knowledge of the purposes for the formation of the Subdistrict.

Printed Name of Circulator \_\_\_\_\_ Signature \_\_\_\_\_ Date \_\_\_\_\_

\*The legally authorized representatives must execute petitions on behalf of Corporations, Limited Partnerships, LLC's, LLP's, etc. A person signing the petition on behalf of any Corporation, Limited Partnership, LLC, LLP, etc. must present an affidavit attesting to the approval of the petition by the entity's Board of Directors, President, CEO, or other authorized officer(s).

\*\*This petition must be executed by all record owners of the described property. Petitions will be compared against the records on file with Alamosa, Conejos and Rio Grande Counties and will be deemed valid only if the signatories exactly match the owners of record, as reflected by the county records, and if the signers of the petition agree to be responsible for the above represented percentage of costs, fees and post-plan depletions from the well(s) identified in this petition. If less than all of the record owners sign this petition, or if someone other than the record owner signs this petition, except as set forth above, the petition will be deemed invalid.

*printed 1/22/2018*

**PETITION**  
**TO FORM SPECIAL IMPROVEMENT DISTRICT NO. 6**  
**OF THE RIO GRANDE WATER CONSERVATION DISTRICT**

---

We the undersigned by our signatures affixed to this petition do hereby affirm and attest that:

1. (We/I) own an interest in real property that includes a well(s) used in whole or in part for irrigation, commercial, industrial or municipal purposes within the Alamosa-La Jara Response Area of the Rio Grande Decision Support System, or (we/I) represent owners of real property that includes a well(s) used in whole or in part for irrigation commercial, industrial or municipal purposes within the Alamosa-La Jara Response Area of the Rio Grande Decision Support System and (we/I) have the proper legal authority to sign this Petition on the owner's behalf.
  2. (We/I) support the formation of Special Improvement District No. 6 and request that the District Court form the Special Improvement District pursuant to the attached Petition and general description of the *conceptual* Plan of Water Management to govern the Special Improvement District.
  3. By (my/our) signature hereon (we/I) request that the Rio Grande Water Conservation District petition the District Court to form Special Improvement District No. 6 and include this property within Special Improvement District No. 6.
- 

**Special Improvement District Purpose**

The overall purpose of this Subdistrict is to provide a community-oriented water management alternative to individual augmentation plans or state-imposed regulations limiting the use of wells in Water Division No. 3. That is, to provide a mechanism through which a group of well users in the Alamosa-La Jara Response Area can work collaboratively to develop and implement a system of self-regulation using economic-based incentives and other management tools that promote responsible groundwater management and that remedies the injury to senior surface water rights that result from groundwater use from Subdistrict wells. The operation of the Plan will comply with the requirements of SB 04-222, codified at section 37-92-501(4), C.R.S. *The Subdistrict will be financed by reasonable service and user fees, and special assessments on property within the Subdistrict, and the lands petitioned herein will be benefited by the replacement of injurious depletions to senior water rights, as allowed by statute.* We understand that these service and user fees and special assessments on taxable property within the Subdistrict will be required in order to generate sufficient funds to meet the goals and objectives of the Subdistrict. These methods of financing are authorized by the signatures on this petition without further election, pending approval of the Subdistrict Board of Managers.

*As a condition of participation, the Subdistrict will require acceptance of these and other nonmonetary limitations, including limitations on the diversion and use of groundwater, which may be imposed if the Board of Managers determines such limitations necessary to achieve one or more of the Plan objectives. By signing this petition the undersigned agree to accept these limitations if imposed.*

In the event the Subdistrict is unable to achieve one or more of its objectives or comply with other court-imposed or state-imposed requirements, all Landowners may have limitations imposed on the use of their Subdistrict Wells for the diversion of groundwater, including complete curtailment of groundwater withdrawals, through administrative rules and regulations by the State of Colorado.

Participation in the Subdistrict is strictly voluntary. Once land is petitioned into the Subdistrict and the Subdistrict is duly formed by Court order, *the land will remain in the Subdistrict for as long as the Subdistrict is in existence*, even in the event the land is sold or transferred after Subdistrict formation.

The Subdistrict will remain in existence, unless dissolved by appropriate legal action, for so long as the Rio Grande Water Conservation District remains in existence. The conditions described above will run with the ownership of the property described in this Petition.

The legal description of the property that is the subject of this petition is described below. Wells within the proposed Subdistrict that are located on or having legal authority to apply groundwater to this property are listed in Table A.

By (our/my) signature hereon, we attest to (our/my) ownership of the wells and described land (or to our/my legal authority to represent an entity that has ownership of the described land), (I/we) indicate our understanding of the foregoing intentions and purposes of the Subdistrict, and respectfully request that the same be formed pursuant to applicable statutes by the District Court. The Subdistrict's water management plan will be monitored and updated to respond to changes in climatic or hydrologic conditions or new information from *bona fide* studies or models.

Name(s): \_\_\_\_\_ Date \_\_\_\_\_

GENESIO GIOVANNI BATTISTA & Signature Genesio Giovanni Battista 2-14-18

GENESIO MARY ELLEN MONICA Signature Genesio, Mary Ellen, Monica 2-14-18

Signature \_\_\_\_\_

Address 7555 RD 11 SO; ALAMOSA, CO 81101

Parcel 541319200008: PARCEL 1 TR S2SE4 29-37-10 (WAV) COMM AT PT LYING ON WLY LINE OF HWY 285 & ON S LINE OF SAID SEC 29 FROM WHICH PT SE COR SEC 29 BEARS N 89DEG 57'20" E 1875.97' & FROM WHICH PT A 1/2" IRON PIN WITNESS COR BEARS S 89 DEG 57'20" W 90.83' TH N 22 as referenced on Book \_\_\_\_\_, Page \_\_\_\_\_ and/or Reception # \_\_\_\_\_ (ALAMOSA County) 34.75 total acres

**Table A**

WDID	Structure Name	Permit	Percent Responsibility	List Any Additional Well Owners
2012086	W2226 WELL NO 04	28051-F	100	

As the circulator of this petition, I attest that each of the signatories hereon was provided with a copy of the Subdistrict conceptual Plan of Water Management and a copy of the Subdistrict Petition for Establishment describing in greater detail the background and basis for the formation of the Subdistrict and that the signatories on this petition were subscribed before me voluntarily and with knowledge of the purposes for the formation of the Subdistrict.

Printed Name of Circulator \_\_\_\_\_ Signature \_\_\_\_\_ Date \_\_\_\_\_

\*The legally authorized representatives must execute petitions on behalf of Corporations, Limited Partnerships, LLC's, LLP's, etc. A person signing the petition on behalf of any Corporation, Limited Partnership, LLC, LLP, etc. must present an affidavit attesting to the approval of the petition by the entity's Board of Directors, President, CEO, or other authorized officer(s).

\*\*This petition must be executed by all record owners of the described property. Petitions will be compared against the records on file with Alamosa, Conejos and Rio Grande Counties and will be deemed valid only if the signatories exactly match the owners of record, as reflected by the county records, and if the signers of the petition agree to be responsible for the above represented percentage of costs, fees and post-plan depletions from the well(s) identified in this petition. If less than all of the record owners sign this petition, or if someone other than the record owner signs this petition, except as set forth above, the petition will be deemed invalid.

**PETITION**  
**TO FORM SPECIAL IMPROVEMENT DISTRICT NO. 6**  
**OF THE RIO GRANDE WATER CONSERVATION DISTRICT**

We the undersigned by our signatures affixed to this petition do hereby affirm and attest that:

1. (We/I) own an interest in real property that includes a well(s) used in whole or in part for irrigation, commercial, industrial or municipal purposes within the Alamosa-La Jara Response Area of the Rio Grande Decision Support System, or (we/I) represent owners of real property that includes a well(s) used in whole or in part for irrigation commercial, industrial or municipal purposes within the Alamosa-La Jara Response Area of the Rio Grande Decision Support System and (we/I) have the proper legal authority to sign this Petition on the owner's behalf.
2. (We/I) support the formation of Special Improvement District No. 6 and request that the District Court form the Special Improvement District pursuant to the attached Petition and general description of the *conceptual* Plan of Water Management to govern the Special Improvement District.
3. By (my/our) signature hereon (we/I) request that the Rio Grande Water Conservation District petition the District Court to form Special Improvement District No. 6 and include this property within Special Improvement District No. 6.

---

**Special Improvement District Purpose**

The overall purpose of this Subdistrict is to provide a community-oriented water management alternative to individual augmentation plans or state-imposed regulations limiting the use of wells in Water Division No. 3. That is, to provide a mechanism through which a group of well users in the Alamosa-La Jara Response Area can work collaboratively to develop and implement a system of self-regulation using economic-based incentives and other management tools that promote responsible groundwater management and that remedies the injury to senior surface water rights that result from groundwater use from Subdistrict wells. The operation of the Plan will comply with the requirements of SB 04-222, codified at section 37-92-501(4), C.R.S. **The Subdistrict will be financed by reasonable service and user fees, and special assessments on property within the Subdistrict, and the lands petitioned herein will be benefited by the replacement of injurious depletions to senior water rights, as allowed by statute.** We understand that these service and user fees and special assessments on taxable property within the Subdistrict will be required in order to generate sufficient funds to meet the goals and objectives of the Subdistrict. These methods of financing are authorized by the signatures on this petition without further election, pending approval of the Subdistrict Board of Managers.

**As a condition of participation, the Subdistrict will require acceptance of these and other nonmonetary limitations, including limitations on the diversion and use of groundwater, which may be imposed if the Board of Managers determines such limitations necessary to achieve one or more of the Plan objectives. By signing this petition the undersigned agree to accept these limitations if imposed.**

In the event the Subdistrict is unable to achieve one or more of its objectives or comply with other court-imposed or state-imposed requirements, all Landowners may have limitations imposed on the use of their Subdistrict Wells for the diversion of groundwater, including complete curtailment of groundwater withdrawals, through administrative rules and regulations by the State of Colorado.

Participation in the Subdistrict is strictly voluntary. Once land is petitioned into the Subdistrict and the Subdistrict is duly formed by Court order, ***the land will remain in the Subdistrict for as long as the Subdistrict is in existence***, even in the event the land is sold or transferred after Subdistrict formation.

The Subdistrict will remain in existence, unless dissolved by appropriate legal action, for so long as the Rio Grande Water Conservation District remains in existence. The conditions described above will run with the ownership of the property described in this Petition.

The legal description of the property that is the subject of this petition is described below. Wells within the proposed Subdistrict that are located on or having legal authority to apply groundwater to this property are listed in Table A.

Farm Plan # 402370

Petition No 541319200023

By (our/my) signature hereon, we attest to (our/my) ownership of the wells and described land (or to our/my legal authority to represent an entity that has ownership of the described land), (I/we) indicate our understanding of the foregoing intentions and purposes of the Subdistrict, and respectfully request that the same be formed pursuant to applicable statutes by the District Court. The Subdistrict's water management plan will be monitored and updated to respond to changes in climatic or hydrologic conditions or new information from *bona fide* studies or models.

Name(s): \_\_\_\_\_ Date \_\_\_\_\_  
ALLIANCE ALAMOSA LLC Signature *Wanda Brink Manager* 4-16-18  
% ALLIANCE EXCHANGE GROUP INC Signature \_\_\_\_\_  
 Signature \_\_\_\_\_

Address 12245 RD 106 SOUTH; ALAMOSA, CO 81101  
 Parcel 541319200023: BRINK DIVISION OF LAND #2 1.50 A FR W $\frac{1}{2}$ SE $\frac{1}{4}$  19-37-10 1.50AC M/L WD  
REC# 320301 01-25-05 PLAT REC # 367691 11-06-17 as referenced on Book \_\_\_\_\_ Page \_\_\_\_\_  
and/or Reception # \_\_\_\_\_ (ALAMOSA County) 1.5 total acres

Table A				
WDID	Structure Name	Permit	Percent Responsibility	List Any Additional Well Owners
2012192	W2302 WELL NO 01	55478-	100	

As the circulator of this petition, I attest that each of the signatories hereon was provided with a copy of the Subdistrict conceptual Plan of Water Management and a copy of the Subdistrict Petition for Establishment describing in greater detail the background and basis for the formation of the Subdistrict and that the signatories on this petition were subscribed before me voluntarily and with knowledge of the purposes for the formation of the Subdistrict.

Printed Name of Circulator \_\_\_\_\_ Signature \_\_\_\_\_ Date \_\_\_\_\_

\*The legally authorized representatives must execute petitions on behalf of Corporations, Limited Partnerships, LLC's, LLP's, etc. A person signing the petition on behalf of any Corporation, Limited Partnership, LLC, LLP, etc. must present an affidavit attesting to the approval of the petition by the entity's Board of Directors, President, CEO, or other authorized officer(s).

\*\*This petition must be executed by all record owners of the described property. Petitions will be compared against the records on file with Alamosa, Conejos and Rio Grande Counties and will be deemed valid only if the signatories exactly match the owners of record, as reflected by the county records, and if the signers of the petition agree to be responsible for the above represented percentage of costs, fees and post-plan depletions from the well(s) identified in this petition. If less than all of the record owners sign this petition, or if someone other than the record owner signs this petition, except as set forth above, the petition will be deemed invalid.

printed 4/16/2018



**PETITION**  
**TO FORM SPECIAL IMPROVEMENT DISTRICT NO. 6**  
**OF THE RIO GRANDE WATER CONSERVATION DISTRICT**

We the undersigned by our signatures affixed to this petition do hereby affirm and attest that:

1. (We/I) own an interest in real property that includes a well(s) used in whole or in part for irrigation, commercial, industrial or municipal purposes within the Alamosa-La Jara Response Area of the Rio Grande Decision Support System, or (we/I) represent owners of real property that includes a well(s) used in whole or in part for irrigation commercial, industrial or municipal purposes within the Alamosa-La Jara Response Area of the Rio Grande Decision Support System and (we/I) have the proper legal authority to sign this Petition on the owner's behalf.
2. (We/I) support the formation of Special Improvement District No. 6 and request that the District Court form the Special Improvement District pursuant to the attached Petition and general description of the *conceptual* Plan of Water Management to govern the Special Improvement District.
3. By (my/our) signature hereon (we/I) request that the Rio Grande Water Conservation District petition the District Court to form Special Improvement District No. 6 and include this property within Special Improvement District No. 6.

**Special Improvement District Purpose**

The overall purpose of this Subdistrict is to provide a community-oriented water management alternative to individual augmentation plans or state-imposed regulations limiting the use of wells in Water Division No. 3. That is, to provide a mechanism through which a group of well users in the Alamosa-La Jara Response Area can work collaboratively to develop and implement a system of self-regulation using economic-based incentives and other management tools that promote responsible groundwater management and that remedies the injury to senior surface water rights that result from groundwater use from Subdistrict wells. The operation of the Plan will comply with the requirements of SB 04-222, codified at section 37-92-501(4), C.R.S. *The Subdistrict will be financed by reasonable service and user fees, and special assessments on property within the Subdistrict, and the lands petitioned herein will be benefited by the replacement of injurious depletions to senior water rights, as allowed by statute.* We understand that these service and user fees and special assessments on taxable property within the Subdistrict will be required in order to generate sufficient funds to meet the goals and objectives of the Subdistrict. These methods of financing are authorized by the signatures on this petition without further election, pending approval of the Subdistrict Board of Managers.

*As a condition of participation, the Subdistrict will require acceptance of these and other nonmonetary limitations, including limitations on the diversion and use of groundwater, which may be imposed if the Board of Managers determines such limitations necessary to achieve one or more of the Plan objectives. By signing this petition the undersigned agree to accept these limitations if imposed.*

In the event the Subdistrict is unable to achieve one or more of its objectives or comply with other court-imposed or state-imposed requirements, all Landowners may have limitations imposed on the use of their Subdistrict Wells for the diversion of groundwater, including complete curtailment of groundwater withdrawals, through administrative rules and regulations by the State of Colorado.

Participation in the Subdistrict is strictly voluntary. Once land is petitioned into the Subdistrict and the Subdistrict is duly formed by Court order, *the land will remain in the Subdistrict for as long as the Subdistrict is in existence*, even in the event the land is sold or transferred after Subdistrict formation.

The Subdistrict will remain in existence, unless dissolved by appropriate legal action, for so long as the Rio Grande Water Conservation District remains in existence. The conditions described above will run with the ownership of the property described in this Petition.

The legal description of the property that is the subject of this petition is described below. Wells within the proposed Subdistrict that are located on or having legal authority to apply groundwater to this property are listed in Table A.

Farm Plan # 400800

Petition No 541319200133

By (our/my) signature hereon, we attest to (our/my) ownership of the wells and described land (or to our/my legal authority to represent an entity that has ownership of the described land), (I/we) indicate our understanding of the foregoing intentions and purposes of the Subdistrict, and respectfully request that the same be formed pursuant to applicable statutes by the District Court. The Subdistrict's water management plan will be monitored and updated to respond to changes in climatic or hydrologic conditions or new information from *bona fide* studies or models.

Name(s): \_\_\_\_\_ Date \_\_\_\_\_  
RUSSELL CAROL A TRUST (THE) Signature Carol A Russell, Trustee 3-17-17  
 Signature \_\_\_\_\_  
 Signature \_\_\_\_\_

Address 9042 S RD 106, ALAMOSA, CO 81101

Parcel 541319200133: E2NW4NW4 19-37-10 20AC M/L OCD REC #297762 5-26-00 as referenced on  
Book \_\_\_\_\_ Page \_\_\_\_\_ and/or Reception # \_\_\_\_\_ (ALAMOSA County) 20 total acres

Table A

WDID	Structure Name	Permit	Percent Responsibility	List Any Additional Well Owners
2013992	PERMIT 12131-R-	12131-R	100	

As the circulator of this petition, I attest that each of the signatories hereon was provided with a copy of the Subdistrict conceptual Plan of Water Management and a copy of the Subdistrict Petition for Establishment describing in greater detail the background and basis for the formation of the Subdistrict and that the signatories on this petition were subscribed before me voluntarily and with knowledge of the purposes for the formation of the Subdistrict.

Printed Name of Circulator \_\_\_\_\_ Signature \_\_\_\_\_ Date \_\_\_\_\_

\*The legally authorized representatives must execute petitions on behalf of Corporations, Limited Partnerships, LLC's, LLP's, etc. A person signing the petition on behalf of any Corporation, Limited Partnership, LLC, LLP, etc. must present an affidavit attesting to the approval of the petition by the entity's Board of Directors, President, CEO, or other authorized officer(s).

\*\*This petition must be executed by all record owners of the described property. Petitions will be compared against the records on file with Alamosa, Conejos and Rio Grande Counties and will be deemed valid only if the signatories exactly match the owners of record, as reflected by the county records, and if the signers of the petition agree to be responsible for the above represented percentage of costs, fees and post-plan depletions from the well(s) identified in this petition. If less than all of the record owners sign this petition, or if someone other than the record owner signs this petition, except as set forth above, the petition will be deemed invalid.

printed 3/27/2017

**PETITION  
TO FORM SPECIAL IMPROVEMENT DISTRICT NO. 6  
OF THE RIO GRANDE WATER CONSERVATION DISTRICT**

---

We the undersigned by our signatures affixed to this petition do hereby affirm and attest that:

1. (We/I) own an interest in real property that includes a well(s) used in whole or in part for irrigation, commercial, industrial or municipal purposes within the Alamosa-La Jara Response Area of the Rio Grande Decision Support System, or (we/I) represent owners of real property that includes a well(s) used in whole or in part for irrigation commercial, industrial or municipal purposes within the Alamosa-La Jara Response Area of the Rio Grande Decision Support System and (we/I) have the proper legal authority to sign this Petition on the owner's behalf.
  2. (We/I) support the formation of Special Improvement District No. 6 and request that the District Court form the Special Improvement District pursuant to the attached Petition and general description of the *conceptual* Plan of Water Management to govern the Special Improvement District.
  3. By (my/our) signature hereon (we/I) request that the Rio Grande Water Conservation District petition the District Court to form Special Improvement District No. 6 and include this property within Special Improvement District No. 6.
- 

**Special Improvement District Purpose**

The overall purpose of this Subdistrict is to provide a community-oriented water management alternative to individual augmentation plans or state-imposed regulations limiting the use of wells in Water Division No. 3. That is, to provide a mechanism through which a group of well users in the Alamosa-La Jara Response Area can work collaboratively to develop and implement a system of self-regulation using economic-based incentives and other management tools that promote responsible groundwater management and that remedies the injury to senior surface water rights that result from groundwater use from Subdistrict wells. The operation of the Plan will comply with the requirements of SB 04-222, codified at section 37-92-501(4), C.R.S. **The Subdistrict will be financed by reasonable service and user fees, and special assessments on property within the Subdistrict, and the lands petitioned herein will be benefited by the replacement of injurious depletions to senior water rights, as allowed by statute.** We understand that these service and user fees and special assessments on taxable property within the Subdistrict will be required in order to generate sufficient funds to meet the goals and objectives of the Subdistrict. These methods of financing are authorized by the signatures on this petition without further election, pending approval of the Subdistrict Board of Managers.

**As a condition of participation, the Subdistrict will require acceptance of these and other nonmonetary limitations, including limitations on the diversion and use of groundwater, which may be imposed if the Board of Managers determines such limitations necessary to achieve one or more of the Plan objectives. By signing this petition the undersigned agree to accept these limitations if imposed.**

In the event the Subdistrict is unable to achieve one or more of its objectives or comply with other court-imposed or state-imposed requirements, all Landowners may have limitations imposed on the use of their Subdistrict Wells for the diversion of groundwater, including complete curtailment of groundwater withdrawals, through administrative rules and regulations by the State of Colorado.

Participation in the Subdistrict is strictly voluntary. Once land is petitioned into the Subdistrict and the Subdistrict is duly formed by Court order, ***the land will remain in the Subdistrict for as long as the Subdistrict is in existence***, even in the event the land is sold or transferred after Subdistrict formation.

The Subdistrict will remain in existence, unless dissolved by appropriate legal action, for so long as the Rio Grande Water Conservation District remains in existence. The conditions described above will run with the ownership of the property described in this Petition.

The legal description of the property that is the subject of this petition is described below. Wells within the proposed Subdistrict that are located on or having legal authority to apply groundwater to this property are listed in Table A.

Farm Plan # 401070

Petition No 541319300030

By (our/my) signature hereon, we attest to (our/my) ownership of the wells and described land (or to our/my legal authority to represent an entity that has ownership of the described land), (I/we) indicate our understanding of the foregoing intentions and purposes of the Subdistrict, and respectfully request that the same be formed pursuant to applicable statutes by the District Court. The Subdistrict's water management plan will be monitored and updated to respond to changes in climatic or hydrologic conditions or new information from *bona fide* studies or models.

Name(s): \_\_\_\_\_

NIPPLE FREDERICK C & DIANTHA J

Signature \_\_\_\_\_

Date

*18 Jan 2017*

Signature \_\_\_\_\_

*Diantha J. Nipple*

*18 Jan 2017*

Signature \_\_\_\_\_

Address 6021 RD 10 S; ALAMOSA, CO 81101

Parcel 541319300030: SW4 19-37-10 153.8A (WAV) TCWD B 281 P 311 5-18-81 as referenced on Book \_\_\_\_\_, Page \_\_\_\_\_ and/or Reception # \_\_\_\_\_ (ALAMOSA County) 153.8 total acres

**Table A**

WDID	Structure Name	Permit	Percent Responsibility	List Any Additional Well Owners
2009484	W0688 WELL NO 01	20481-R	100	

As the circulator of this petition, I attest that each of the signatories hereon was provided with a copy of the Subdistrict conceptual Plan of Water Management and a copy of the Subdistrict Petition for Establishment describing in greater detail the background and basis for the formation of the Subdistrict and that the signatories on this petition were subscribed before me voluntarily and with knowledge of the purposes for the formation of the Subdistrict.

Printed Name of Circulator \_\_\_\_\_

Signature \_\_\_\_\_

Date \_\_\_\_\_

\*The legally authorized representatives must execute petitions on behalf of Corporations, Limited Partnerships, LLC's, LLP's, etc. A person signing the petition on behalf of any Corporation, Limited Partnership, LLC, LLP, etc. must present an affidavit attesting to the approval of the petition by the entity's Board of Directors, President, CEO, or other authorized officer(s).

\*\*This petition must be executed by all record owners of the described property. Petitions will be compared against the records on file with Alamosa, Conejos and Rio Grande Counties and will be deemed valid only if the signatories exactly match the owners of record, as reflected by the county records, and if the signers of the petition agree to be responsible for the above represented percentage of costs, fees and post-plan depletions from the well(s) identified in this petition. If less than all of the record owners sign this petition, or if someone other than the record owner signs this petition, except as set forth above, the petition will be deemed invalid.

*printed 1/17/2017*

**PETITION**  
**TO FORM SPECIAL IMPROVEMENT DISTRICT NO. 6**  
**OF THE RIO GRANDE WATER CONSERVATION DISTRICT**

We the undersigned by our signatures affixed to this petition do hereby affirm and attest that:

1. (We/I) own an interest in real property that includes a well(s) used in whole or in part for irrigation, commercial, industrial or municipal purposes within the Alamosa-La Jara Response Area of the Rio Grande Decision Support System, or (we/I) represent owners of real property that includes a well(s) used in whole or in part for irrigation commercial, industrial or municipal purposes within the Alamosa-La Jara Response Area of the Rio Grande Decision Support System and (we/I) have the proper legal authority to sign this Petition on the owner's behalf.
2. (We/I) support the formation of Special Improvement District No. 6 and request that the District Court form the Special Improvement District pursuant to the attached Petition and general description of the *conceptual* Plan of Water Management to govern the Special Improvement District.
3. By (my/our) signature hereon (we/I) request that the Rio Grande Water Conservation District petition the District Court to form Special Improvement District No. 6 and include this property within Special Improvement District No. 6.

---

**Special Improvement District Purpose**

The overall purpose of this Subdistrict is to provide a community-oriented water management alternative to individual augmentation plans or state-imposed regulations limiting the use of wells in Water Division No. 3. That is, to provide a mechanism through which a group of well users in the Alamosa-La Jara Response Area can work collaboratively to develop and implement a system of self-regulation using economic-based incentives and other management tools that promote responsible groundwater management and that remedies the injury to senior surface water rights that result from groundwater use from Subdistrict wells. The operation of the Plan will comply with the requirements of SB 04-222, codified at section 37-92-501(4), C.R.S. **The Subdistrict will be financed by reasonable service and user fees, and special assessments on property within the Subdistrict, and the lands petitioned herein will be benefited by the replacement of injurious depletions to senior water rights, as allowed by statute.** We understand that these service and user fees and special assessments on taxable property within the Subdistrict will be required in order to generate sufficient funds to meet the goals and objectives of the Subdistrict. These methods of financing are authorized by the signatures on this petition without further election, pending approval of the Subdistrict Board of Managers.

**As a condition of participation, the Subdistrict will require acceptance of these and other nonmonetary limitations, including limitations on the diversion and use of groundwater, which may be imposed if the Board of Managers determines such limitations necessary to achieve one or more of the Plan objectives. By signing this petition the undersigned agree to accept these limitations if imposed.**

In the event the Subdistrict is unable to achieve one or more of its objectives or comply with other court-imposed or state-imposed requirements, all Landowners may have limitations imposed on the use of their Subdistrict Wells for the diversion of groundwater, including complete curtailment of groundwater withdrawals, through administrative rules and regulations by the State of Colorado.

Participation in the Subdistrict is strictly voluntary. Once land is petitioned into the Subdistrict and the Subdistrict is duly formed by Court order, ***the land will remain in the Subdistrict for as long as the Subdistrict is in existence***, even in the event the land is sold or transferred after Subdistrict formation.

The Subdistrict will remain in existence, unless dissolved by appropriate legal action, for so long as the Rio Grande Water Conservation District remains in existence. The conditions described above will run with the ownership of the property described in this Petition.

The legal description of the property that is the subject of this petition is described below. Wells within the proposed Subdistrict that are located on or having legal authority to apply groundwater to this property are listed in Table A.

Farm Plan # 401700

Petition No 541329300049

By (our/my) signature hereon, we attest to (our/my) ownership of the wells and described land (or to our/my legal authority to represent an entity that has ownership of the described land), (I/we) indicate our understanding of the foregoing intentions and purposes of the Subdistrict, and respectfully request that the same be formed pursuant to applicable statutes by the District Court. The Subdistrict's water management plan will be monitored and updated to respond to changes in climatic or hydrologic conditions or new information from *bona fide* studies or models.

Name(s): \_\_\_\_\_ Date \_\_\_\_\_  
RICKERT PROPERTIES LLC Signature *Michael Ricketts* 4-2-18  
 \_\_\_\_\_ Signature \_\_\_\_\_  
 \_\_\_\_\_ Signature \_\_\_\_\_

Address P O BOX 2363; ROUND ROCK, TX 78680

Parcel 541329300049: SW4 29-37-10 160A (WAV) EXC 1/2 INT M/RTS QCD REC #352573 04-19-13  
SWD REC #352574 04-19-13 as referenced on Book \_\_\_\_\_, Page \_\_\_\_\_ and/or Reception  
#352574. (ALAMOSA County) 160 total acres

Table A

WDID	Structure Name	Permit	Percent Responsibility	List Any Additional Well Owners
2009338	W0586 WELL NO 01	11983-R	100	_____
2009339	W0586 WELL NO 02	8710-R	100	_____

As the circulator of this petition, I attest that each of the signatories hereon was provided with a copy of the Subdistrict conceptual Plan of Water Management and a copy of the Subdistrict Petition for Establishment describing in greater detail the background and basis for the formation of the Subdistrict and that the signatories on this petition were subscribed before me voluntarily and with knowledge of the purposes for the formation of the Subdistrict.

Printed Name of Circulator \_\_\_\_\_ Signature \_\_\_\_\_ Date \_\_\_\_\_

\*The legally authorized representatives must execute petitions on behalf of Corporations, Limited Partnerships, LLC's, LLP's, etc. A person signing the petition on behalf of any Corporation, Limited Partnership, LLC, LLP, etc. must present an affidavit attesting to the approval of the petition by the entity's Board of Directors, President, CEO, or other authorized officer(s).

\*\*This petition must be executed by all record owners of the described property. Petitions will be compared against the records on file with Alamosa, Conejos and Rio Grande Counties and will be deemed valid only if the signatories exactly match the owners of record, as reflected by the county records, and if the signers of the petition agree to be responsible for the above represented percentage of costs, fees and post-plan depletions from the well(s) identified in this petition. If less than all of the record owners sign this petition, or if someone other than the record owner signs this petition, except as set forth above, the petition will be deemed invalid.

printed 3/16/2017

**PETITION  
TO FORM SPECIAL IMPROVEMENT DISTRICT NO. 6  
OF THE RIO GRANDE WATER CONSERVATION DISTRICT**

---

We the undersigned by our signatures affixed to this petition do hereby affirm and attest that:

1. (We/I) own an interest in real property that includes a well(s) used in whole or in part for irrigation, commercial, industrial or municipal purposes within the Alamosa-La Jara Response Area of the Rio Grande Decision Support System, or (we/I) represent owners of real property that includes a well(s) used in whole or in part for irrigation commercial, industrial or municipal purposes within the Alamosa-La Jara Response Area of the Rio Grande Decision Support System and (we/I) have the proper legal authority to sign this Petition on the owner's behalf.
  2. (We/I) support the formation of Special Improvement District No. 6 and request that the District Court form the Special Improvement District pursuant to the attached Petition and general description of the *conceptual* Plan of Water Management to govern the Special Improvement District.
  3. By (my/our) signature hereon (we/I) request that the Rio Grande Water Conservation District petition the District Court to form Special Improvement District No. 6 and include this property within Special Improvement District No. 6.
- 

**Special Improvement District Purpose**

The overall purpose of this Subdistrict is to provide a community-oriented water management alternative to individual augmentation plans or state-imposed regulations limiting the use of wells in Water Division No. 3. That is, to provide a mechanism through which a group of well users in the Alamosa-La Jara Response Area can work collaboratively to develop and implement a system of self-regulation using economic-based incentives and other management tools that promote responsible groundwater management and that remedies the injury to senior surface water rights that result from groundwater use from Subdistrict wells. The operation of the Plan will comply with the requirements of SB 04-222, codified at section 37-92-501(4), C.R.S. **The Subdistrict will be financed by reasonable service and user fees, and special assessments on property within the Subdistrict, and the lands petitioned herein will be benefited by the replacement of injurious depletions to senior water rights, as allowed by statute.** We understand that these service and user fees and special assessments on taxable property within the Subdistrict will be required in order to generate sufficient funds to meet the goals and objectives of the Subdistrict. These methods of financing are authorized by the signatures on this petition without further election, pending approval of the Subdistrict Board of Managers.

**As a condition of participation, the Subdistrict will require acceptance of these and other nonmonetary limitations, including limitations on the diversion and use of groundwater, which may be imposed if the Board of Managers determines such limitations necessary to achieve one or more of the Plan objectives. By signing this petition the undersigned agree to accept these limitations if imposed.**

In the event the Subdistrict is unable to achieve one or more of its objectives or comply with other court-imposed or state-imposed requirements, all Landowners may have limitations imposed on the use of their Subdistrict Wells for the diversion of groundwater, including complete curtailment of groundwater withdrawals, through administrative rules and regulations by the State of Colorado.

Participation in the Subdistrict is strictly voluntary. Once land is petitioned into the Subdistrict and the Subdistrict is duly formed by Court order, ***the land will remain in the Subdistrict for as long as the Subdistrict is in existence***, even in the event the land is sold or transferred after Subdistrict formation.

The Subdistrict will remain in existence, unless dissolved by appropriate legal action, for so long as the Rio Grande Water Conservation District remains in existence. The conditions described above will run with the ownership of the property described in this Petition.

The legal description of the property that is the subject of this petition is described below. Wells within the proposed Subdistrict that are located on or having legal authority to apply groundwater to this property are listed in Table A.



Farm Plan # 400600

Petition No 541330100110

By (our/my) signature hereon, we attest to (our/my) ownership of the wells and described land (or to our/my legal authority to represent an entity that has ownership of the described land), (I/we) indicate our understanding of the foregoing intentions and purposes of the Subdistrict, and respectfully request that the same be formed pursuant to applicable statutes by the District Court. The Subdistrict's water management plan will be monitored and updated to respond to changes in climatic or hydrologic conditions or new information from *bona fide* studies or models.

Name(s): \_\_\_\_\_ Date \_\_\_\_\_  
WELCH RAY C & VICKIE A Signature *Ray C Welch* 8-2-16  
 Signature *Vickie A Welch* 8/2/2016  
 Signature \_\_\_\_\_

Address 10449 CNTY ROAD 106 SO; ALAMOSA, CO 81101

Parcel 541330100110: NW4 30-37-10 157.75AC (WAV) JWD REC #342889 07-28-10 as referenced on Book \_\_\_\_\_, Page \_\_\_\_\_ and/or Reception # \_\_\_\_\_ . (ALAMOSA County) 157.75 total acres

**Table A**

WDID	Structure Name	Permit	Percent Responsibility	List Any Additional Well Owners
2009810	W0873 WELL NO 02	13577-R	200	

As the circulator of this petition, I attest that each of the signatories hereon was provided with a copy of the Subdistrict conceptual Plan of Water Management and a copy of the Subdistrict Petition for Establishment describing in greater detail the background and basis for the formation of the Subdistrict and that the signatories on this petition were subscribed before me voluntarily and with knowledge of the purposes for the formation of the Subdistrict.

\_\_\_\_\_  
 Printed Name of Circulator Signature Date

\*The legally authorized representatives must execute petitions on behalf of Corporations, Limited Partnerships, LLC's, LLP's, etc. A person signing the petition on behalf of any Corporation, Limited Partnership, LLC, LLP, etc. must present an affidavit attesting to the approval of the petition by the entity's Board of Directors, President, CEO, or other authorized officer(s).

\*\*This petition must be executed by all record owners of the described property. Petitions will be compared against the records on file with Alamosa, Conejos and Rio Grande Counties and will be deemed valid only if the signatories exactly match the owners of record, as reflected by the county records, and if the signers of the petition agree to be responsible for the above represented percentage of costs, fees and post-plan depletions from the well(s) identified in this petition. If less than all of the record owners sign this petition, or if someone other than the record owner signs this petition, except as set forth above, the petition will be deemed invalid.

printed 7/26/2016

**PETITION  
TO FORM SPECIAL IMPROVEMENT DISTRICT NO. 6  
OF THE RIO GRANDE WATER CONSERVATION DISTRICT**

We the undersigned by our signatures affixed to this petition do hereby affirm and attest that:

1. (We/I) own an interest in real property that includes a well(s) used in whole or in part for irrigation, commercial, industrial or municipal purposes within the Alamosa-La Jara Response Area of the Rio Grande Decision Support System, or (we/I) represent owners of real property that includes a well(s) used in whole or in part for irrigation commercial, industrial or municipal purposes within the Alamosa-La Jara Response Area of the Rio Grande Decision Support System and (we/I) have the proper legal authority to sign this Petition on the owner's behalf.
2. (We/I) support the formation of Special Improvement District No. 6 and request that the District Court form the Special Improvement District pursuant to the attached Petition and general description of the *conceptual* Plan of Water Management to govern the Special Improvement District.
3. By (my/our) signature hereon (we/I) request that the Rio Grande Water Conservation District petition the District Court to form Special Improvement District No. 6 and include this property within Special Improvement District No. 6.

---

**Special Improvement District Purpose**

The overall purpose of this Subdistrict is to provide a community-oriented water management alternative to individual augmentation plans or state-imposed regulations limiting the use of wells in Water Division No. 3. That is, to provide a mechanism through which a group of well users in the Alamosa-La Jara Response Area can work collaboratively to develop and implement a system of self-regulation using economic-based incentives and other management tools that promote responsible groundwater management and that remedies the injury to senior surface water rights that result from groundwater use from Subdistrict wells. The operation of the Plan will comply with the requirements of SB 04-222, codified at section 37-92-501(4), C.R.S. **The Subdistrict will be financed by reasonable service and user fees, and special assessments on property within the Subdistrict, and the lands petitioned herein will be benefited by the replacement of injurious depletions to senior water rights, as allowed by statute.** We understand that these service and user fees and special assessments on taxable property within the Subdistrict will be required in order to generate sufficient funds to meet the goals and objectives of the Subdistrict. These methods of financing are authorized by the signatures on this petition without further election, pending approval of the Subdistrict Board of Managers.

**As a condition of participation, the Subdistrict will require acceptance of these and other nonmonetary limitations, including limitations on the diversion and use of groundwater, which may be imposed if the Board of Managers determines such limitations necessary to achieve one or more of the Plan objectives. By signing this petition the undersigned agree to accept these limitations if imposed.**

In the event the Subdistrict is unable to achieve one or more of its objectives or comply with other court-imposed or state-imposed requirements, all Landowners may have limitations imposed on the use of their Subdistrict Wells for the diversion of groundwater, including complete curtailment of groundwater withdrawals, through administrative rules and regulations by the State of Colorado.

Participation in the Subdistrict is strictly voluntary. Once land is petitioned into the Subdistrict and the Subdistrict is duly formed by Court order, ***the land will remain in the Subdistrict for as long as the Subdistrict is in existence***, even in the event the land is sold or transferred after Subdistrict formation.

The Subdistrict will remain in existence, unless dissolved by appropriate legal action, for so long as the Rio Grande Water Conservation District remains in existence. The conditions described above will run with the ownership of the property described in this Petition.

The legal description of the property that is the subject of this petition is described below. Wells within the proposed Subdistrict that are located on or having legal authority to apply groundwater to this property are listed in Table A.

Farm Plan # 401700

Petition No 541330300154

By (our/my) signature hereon, we attest to (our/my) ownership of the wells and described land (or to our/my legal authority to represent an entity that has ownership of the described land), (I/we) indicate our understanding of the foregoing intentions and purposes of the Subdistrict, and respectfully request that the same be formed pursuant to applicable statutes by the District Court. The Subdistrict's water management plan will be monitored and updated to respond to changes in climatic or hydrologic conditions or new information from *bona fide* studies or models.

Name(s): \_\_\_\_\_ Date \_\_\_\_\_  
RICKERT PROPERTIES LLC Signature *Michael Rickert* 4-2-19  
 Signature \_\_\_\_\_  
 Signature \_\_\_\_\_

Address P O BOX 2363; ROUND ROCK, TX 78680

Parcel 541330300154: S2 30-37-10 304.77AC M/L (WAV) TR 2 CATALANO FARMS DIVISION OF LAND PLAT REC #286088 1-14-98 OCD REC #352573 04-19-13 SWD REC #352574 04-19-13 as referenced on Book \_\_\_\_\_, Page \_\_\_\_\_ and/or Reception # 352574. (ALAMOSA County) 304.77 total acres

**Table A**

WDID	Structure Name	Permit	Percent Responsibility	List Any Additional Well Owners
2010653	W1392 WELL NO 01	6914-R	100	_____
2010654	W1392 WELL NO 02	6913-R	100	_____

As the circulator of this petition, I attest that each of the signatories hereon was provided with a copy of the Subdistrict conceptual Plan of Water Management and a copy of the Subdistrict Petition for Establishment describing in greater detail the background and basis for the formation of the Subdistrict and that the signatories on this petition were subscribed before me voluntarily and with knowledge of the purposes for the formation of the Subdistrict.

Printed Name of Circulator \_\_\_\_\_ Signature \_\_\_\_\_ Date \_\_\_\_\_

\*The legally authorized representatives must execute petitions on behalf of Corporations, Limited Partnerships, LLC's, LLP's, etc. A person signing the petition on behalf of any Corporation, Limited Partnership, LLC, LLP, etc. must present an affidavit attesting to the approval of the petition by the entity's Board of Directors, President, CEO, or other authorized officer(s).

\*\*This petition must be executed by all record owners of the described property. Petitions will be compared against the records on file with Alamosa, Conejos and Rio Grande Counties and will be deemed valid only if the signatories exactly match the owners of record, as reflected by the county records, and if the signers of the petition agree to be responsible for the above represented percentage of costs, fees and post-plan depletions from the well(s) identified in this petition. If less than all of the record owners sign this petition, or if someone other than the record owner signs this petition, except as set forth above, the petition will be deemed invalid.

*printed 3/16/2017*

**PETITION  
TO FORM SPECIAL IMPROVEMENT DISTRICT NO. 6  
OF THE RIO GRANDE WATER CONSERVATION DISTRICT**

We the undersigned by our signatures affixed to this petition do hereby affirm and attest that:

1. (We/I) own an interest in real property that includes a well(s) used in whole or in part for irrigation, commercial, industrial or municipal purposes within the Alamosa-La Jara Response Area of the Rio Grande Decision Support System, or (we/I) represent owners of real property that includes a well(s) used in whole or in part for irrigation commercial, industrial or municipal purposes within the Alamosa-La Jara Response Area of the Rio Grande Decision Support System and (we/I) have the proper legal authority to sign this Petition on the owner's behalf.
2. (We/I) support the formation of Special Improvement District No. 6 and request that the District Court form the Special Improvement District pursuant to the attached Petition and general description of the *conceptual* Plan of Water Management to govern the Special Improvement District.
3. By (my/our) signature hereon (we/I) request that the Rio Grande Water Conservation District petition the District Court to form Special Improvement District No. 6 and include this property within Special Improvement District No. 6.

---

**Special Improvement District Purpose**

The overall purpose of this Subdistrict is to provide a community-oriented water management alternative to individual augmentation plans or state-imposed regulations limiting the use of wells in Water Division No. 3. That is, to provide a mechanism through which a group of well users in the Alamosa-La Jara Response Area can work collaboratively to develop and implement a system of self-regulation using economic-based incentives and other management tools that promote responsible groundwater management and that remedies the injury to senior surface water rights that result from groundwater use from Subdistrict wells. The operation of the Plan will comply with the requirements of SB 04-222, codified at section 37-92-501(4), C.R.S. **The Subdistrict will be financed by reasonable service and user fees, and special assessments on property within the Subdistrict, and the lands petitioned herein will be benefited by the replacement of injurious depletions to senior water rights, as allowed by statute.** We understand that these service and user fees and special assessments on taxable property within the Subdistrict will be required in order to generate sufficient funds to meet the goals and objectives of the Subdistrict. These methods of financing are authorized by the signatures on this petition without further election, pending approval of the Subdistrict Board of Managers.

**As a condition of participation, the Subdistrict will require acceptance of these and other nonmonetary limitations, including limitations on the diversion and use of groundwater, which may be imposed if the Board of Managers determines such limitations necessary to achieve one or more of the Plan objectives. By signing this petition the undersigned agree to accept these limitations if imposed.**

In the event the Subdistrict is unable to achieve one or more of its objectives or comply with other court-imposed or state-imposed requirements, all Landowners may have limitations imposed on the use of their Subdistrict Wells for the diversion of groundwater, including complete curtailment of groundwater withdrawals, through administrative rules and regulations by the State of Colorado.

Participation in the Subdistrict is strictly voluntary. Once land is petitioned into the Subdistrict and the Subdistrict is duly formed by Court order, ***the land will remain in the Subdistrict for as long as the Subdistrict is in existence***, even in the event the land is sold or transferred after Subdistrict formation.

The Subdistrict will remain in existence, unless dissolved by appropriate legal action, for so long as the Rio Grande Water Conservation District remains in existence. The conditions described above will run with the ownership of the property described in this Petition.

The legal description of the property that is the subject of this petition is described below. Wells within the proposed Subdistrict that are located on or having legal authority to apply groundwater to this property are listed in Table A.

Farm Plan # 400180

Petition No 541331100052

By (our/my) signature hereon, we attest to (our/my) ownership of the wells and described land (or to our/my legal authority to represent an entity that has ownership of the described land), (I/we) indicate our understanding of the foregoing intentions and purposes of the Subdistrict, and respectfully request that the same be formed pursuant to applicable statutes by the District Court. The Subdistrict's water management plan will be monitored and updated to respond to changes in climatic or hydrologic conditions or new information from *bona fide* studies or models.

Name(s): \_\_\_\_\_ Date \_\_\_\_\_  
SINCLAIR MATT W & EVA L Signature *Matt Sinclair* 12-31-16  
 Signature *Eva L Sinclair* 12-31-16  
 Signature \_\_\_\_\_

Address 11363 US HWY 285 SO; ALAMOSA, CO 81101

Parcel 541331100052; N2 31-37-10 320A (WAV) FRAC W OF RR N2 32-37-10 167.982A (WAV) JWD REC #286555 2-19-98 as referenced on Book \_\_\_\_\_, Page \_\_\_\_\_ and/or Reception # \_\_\_\_\_ (ALAMOSA County) 487.98 total acres

**Table A**

WDID	Structure Name	Permit	Percent Responsibility	List Any Additional Well Owners
2012118	W2288 WELL NO 01	11197-R	100	_____
2012119	W2266 WELL NO 02	15203-R	100	_____
2012120	W2266 WELL NO 03	15204-R	100	_____
2012121	W2266 WELL NO 04	15205-R	100	_____

As the circulator of this petition, I attest that each of the signatories hereon was provided with a copy of the Subdistrict conceptual Plan of Water Management and a copy of the Subdistrict Petition for Establishment describing in greater detail the background and basis for the formation of the Subdistrict and that the signatories on this petition were subscribed before me voluntarily and with knowledge of the purposes for the formation of the Subdistrict.

Printed Name of Circulator \_\_\_\_\_ Signature \_\_\_\_\_ Date \_\_\_\_\_

\*The legally authorized representatives must execute petitions on behalf of Corporations, Limited Partnerships, LLC's, LLP's, etc. A person signing the petition on behalf of any Corporation, Limited Partnership, LLC, LLP, etc. must present an affidavit attesting to the approval of the petition by the entity's Board of Directors, President, CEO, or other authorized officer(s).

\*\*This petition must be executed by all record owners of the described property. Petitions will be compared against the records on file with Alamosa, Conejos and Rio Grande Counties and will be deemed valid only if the signatories exactly match the owners of record, as reflected by the county records, and if the signers of the petition agree to be responsible for the above represented percentage of costs, fees and post-plan depletions from the well(s) identified in this petition. If less than all of the record owners sign this petition, or if someone other than the record owner signs this petition, except as set forth above, the petition will be deemed invalid.

*printed 9/29/2016*

**PETITION**  
**TO FORM SPECIAL IMPROVEMENT DISTRICT NO. 6**  
**OF THE RIO GRANDE WATER CONSERVATION DISTRICT**

---

We the undersigned by our signatures affixed to this petition do hereby affirm and attest that:

1. (We/I) own an interest in real property that includes a well(s) used in whole or in part for irrigation, commercial, industrial or municipal purposes within the Alamosa-La Jara Response Area of the Rio Grande Decision Support System, or (we/I) represent owners of real property that includes a well(s) used in whole or in part for irrigation commercial, industrial or municipal purposes within the Alamosa-La Jara Response Area of the Rio Grande Decision Support System and (we/I) have the proper legal authority to sign this Petition on the owner's behalf.
2. (We/I) support the formation of Special Improvement District No. 6 and request that the District Court form the Special Improvement District pursuant to the attached Petition and general description of the *conceptual* Plan of Water Management to govern the Special Improvement District.
3. By (my/our) signature hereon (we/I) request that the Rio Grande Water Conservation District petition the District Court to form Special Improvement District No. 6 and include this property within Special Improvement District No. 6.

---

**Special Improvement District Purpose**

The overall purpose of this Subdistrict is to provide a community-oriented water management alternative to individual augmentation plans or state-imposed regulations limiting the use of wells in Water Division No. 3. That is, to provide a mechanism through which a group of well users in the Alamosa-La Jara Response Area can work collaboratively to develop and implement a system of self-regulation using economic-based incentives and other management tools that promote responsible groundwater management and that remedies the injury to senior surface water rights that result from groundwater use from Subdistrict wells. The operation of the Plan will comply with the requirements of SB 04-222, codified at section 37-92-501(4), C.R.S. **The Subdistrict will be financed by reasonable service and user fees, and special assessments on property within the Subdistrict, and the lands petitioned herein will be benefited by the replacement of injurious depletions to senior water rights, as allowed by statute.** We understand that these service and user fees and special assessments on taxable property within the Subdistrict will be required in order to generate sufficient funds to meet the goals and objectives of the Subdistrict. These methods of financing are authorized by the signatures on this petition without further election, pending approval of the Subdistrict Board of Managers.

**As a condition of participation, the Subdistrict will require acceptance of these and other nonmonetary limitations, including limitations on the diversion and use of groundwater, which may be imposed if the Board of Managers determines such limitations necessary to achieve one or more of the Plan objectives. By signing this petition the undersigned agree to accept these limitations if imposed.**

In the event the Subdistrict is unable to achieve one or more of its objectives or comply with other court-imposed or state-imposed requirements, all Landowners may have limitations imposed on the use of their Subdistrict Wells for the diversion of groundwater, including complete curtailment of groundwater withdrawals, through administrative rules and regulations by the State of Colorado.

Participation in the Subdistrict is strictly voluntary. Once land is petitioned into the Subdistrict and the Subdistrict is duly formed by Court order, ***the land will remain in the Subdistrict for as long as the Subdistrict is in existence***, even in the event the land is sold or transferred after Subdistrict formation.

The Subdistrict will remain in existence, unless dissolved by appropriate legal action, for so long as the Rio Grande Water Conservation District remains in existence. The conditions described above will run with the ownership of the property described in this Petition.

The legal description of the property that is the subject of this petition is described below. Wells within the proposed Subdistrict that are located on or having legal authority to apply groundwater to this property are listed in Table A.

By (our/my) signature hereon, we attest to (our/my) ownership of the wells and described land (or to our/my legal authority to represent an entity that has ownership of the described land), (I/we) indicate our understanding of the foregoing intentions and purposes of the Subdistrict, and respectfully request that the same be formed pursuant to applicable statutes by the District Court. The Subdistrict's water management plan will be monitored and updated to respond to changes in climatic or hydrologic conditions or new information from *bona fide* studies or models.

Name(s): \_\_\_\_\_ Date \_\_\_\_\_  
ADAMS DALE & JULIE Signature Dale Adams 2-26-18  
 Signature Julie Adams 2-26-18  
 Signature \_\_\_\_\_

Address 6571 ROAD 12 SO; ALAMOSA, CO 81101

Parcel 541331400079: SE4 31-37-10 160A JWD REC #285529 12-4-97 as referenced on Book \_\_\_\_\_, Page \_\_\_\_\_ and/or Reception # \_\_\_\_\_ . (ALAMOSA County) 160 total acres

**Table A**

WDID	Structure Name	Permit	Percent Responsibility	List Any Additional Well Owners
2014159	PERMIT 11799-R	11799-R	100	

As the circulator of this petition, I attest that each of the signatories hereon was provided with a copy of the Subdistrict conceptual Plan of Water Management and a copy of the Subdistrict Petition for Establishment describing in greater detail the background and basis for the formation of the Subdistrict and that the signatories on this petition were subscribed before me voluntarily and with knowledge of the purposes for the formation of the Subdistrict.

Printed Name of Circulator \_\_\_\_\_ Signature \_\_\_\_\_ Date \_\_\_\_\_

\*The legally authorized representatives must execute petitions on behalf of Corporations, Limited Partnerships, LLC's, LLP's, etc. A person signing the petition on behalf of any Corporation, Limited Partnership, LLC, LLP, etc. must present an affidavit attesting to the approval of the petition by the entity's Board of Directors, President, CEO, or other authorized officer(s).

\*\*This petition must be executed by all record owners of the described property. Petitions will be compared against the records on file with Alamosa, Conejos and Rio Grande Counties and will be deemed valid only if the signatories exactly match the owners of record, as reflected by the county records, and if the signers of the petition agree to be responsible for the above represented percentage of costs, fees and post-plan depletions from the well(s) identified in this petition. If less than all of the record owners sign this petition, or if someone other than the record owner signs this petition, except as set forth above, the petition will be deemed invalid.

*printed 2/26/2018*



**PETITION  
TO FORM SPECIAL IMPROVEMENT DISTRICT NO. 6  
OF THE RIO GRANDE WATER CONSERVATION DISTRICT**

We the undersigned by our signatures affixed to this petition do hereby affirm and attest that:

1. (We/I) own an interest in real property that includes a well(s) used in whole or in part for irrigation, commercial, industrial or municipal purposes within the Alamosa-La Jara Response Area of the Rio Grande Decision Support System, or (we/I) represent owners of real property that includes a well(s) used in whole or in part for irrigation commercial, industrial or municipal purposes within the Alamosa-La Jara Response Area of the Rio Grande Decision Support System and (we/I) have the proper legal authority to sign this Petition on the owner's behalf.
2. (We/I) support the formation of Special Improvement District No. 6 and request that the District Court form the Special Improvement District pursuant to the attached Petition and general description of the *conceptual* Plan of Water Management to govern the Special Improvement District.
3. By (my/our) signature hereon (we/I) request that the Rio Grande Water Conservation District petition the District Court to form Special Improvement District No. 6 and include this property within Special Improvement District No. 6.

**Special Improvement District Purpose**

The overall purpose of this Subdistrict is to provide a community-oriented water management alternative to individual augmentation plans or state-imposed regulations limiting the use of wells in Water Division No. 3. That is, to provide a mechanism through which a group of well users in the Alamosa-La Jara Response Area can work collaboratively to develop and implement a system of self-regulation using economic-based incentives and other management tools that promote responsible groundwater management and that remedies the injury to senior surface water rights that result from groundwater use from Subdistrict wells. The operation of the Plan will comply with the requirements of SB 04-222, codified at section 37-92-501(4), C.R.S. **The Subdistrict will be financed by reasonable service and user fees, and special assessments on property within the Subdistrict, and the lands petitioned herein will be benefited by the replacement of injurious depletions to senior water rights, as allowed by statute.** We understand that these service and user fees and special assessments on taxable property within the Subdistrict will be required in order to generate sufficient funds to meet the goals and objectives of the Subdistrict. These methods of financing are authorized by the signatures on this petition without further election, pending approval of the Subdistrict Board of Managers.

**As a condition of participation, the Subdistrict will require acceptance of these and other nonmonetary limitations, including limitations on the diversion and use of groundwater, which may be imposed if the Board of Managers determines such limitations necessary to achieve one or more of the Plan objectives. By signing this petition the undersigned agree to accept these limitations if imposed.**

In the event the Subdistrict is unable to achieve one or more of its objectives or comply with other court-imposed or state-imposed requirements, all Landowners may have limitations imposed on the use of their Subdistrict Wells for the diversion of groundwater, including complete curtailment of groundwater withdrawals, through administrative rules and regulations by the State of Colorado.

Participation in the Subdistrict is strictly voluntary. Once land is petitioned into the Subdistrict and the Subdistrict is duly formed by Court order, ***the land will remain in the Subdistrict for as long as the Subdistrict is in existence***, even in the event the land is sold or transferred after Subdistrict formation.

The Subdistrict will remain in existence, unless dissolved by appropriate legal action, for so long as the Rio Grande Water Conservation District remains in existence. The conditions described above will run with the ownership of the property described in this Petition.

The legal description of the property that is the subject of this petition is described below. Wells within the proposed Subdistrict that are located on or having legal authority to apply groundwater to this property are listed in Table A.

Farm Plan # 401710

Petition No 541332100085

By (our/my) signature hereon, we attest to (our/my) ownership of the wells and described land (or to our/my legal authority to represent an entity that has ownership of the described land), (I/we) indicate our understanding of the foregoing intentions and purposes of the Subdistrict, and respectfully request that the same be formed pursuant to applicable statutes by the District Court. The Subdistrict's water management plan will be monitored and updated to respond to changes in climatic or hydrologic conditions or new information from *bona fide* studies or models.

Name(s): \_\_\_\_\_ Date \_\_\_\_\_  
SUTAK MARK Signature *Mark Suta* 3-16-17  
 - Signature \_\_\_\_\_  
 - Signature \_\_\_\_\_

Address 8073 RD 12 S; ALAMOSA, CO 81101

Parcel 541332100085: FR N2 32-37-10 (WAV) LYING E OF RR EXC 2AC TO FORD & BELT B 185 P 446 & EXC 35AC TO LENZINI B 226 P479 & EXC A TR BEG AT A PT FROM WHICH NE COR SEC 32 BEARS N 36DEG 10'49" E 2920.04' TH S 9DEG 46'15" W269.95' TO PT IN CEN CARMEL as referenced on Book \_\_\_\_\_, Page \_\_\_\_\_ and/or Reception # \_\_\_\_\_ (ALAMOSA County) 292.27 total acres

**Table A**

WDID	Structure Name	Permit	Percent Responsibility	List Any Additional Well Owners
2005204	W0794 WELL NO 02	10202-R	100	
2009658	W0794 WELL NO 01	10201-R	100	

As the circulator of this petition, I attest that each of the signatories hereon was provided with a copy of the Subdistrict conceptual Plan of Water Management and a copy of the Subdistrict Petition for Establishment describing in greater detail the background and basis for the formation of the Subdistrict and that the signatories on this petition were subscribed before me voluntarily and with knowledge of the purposes for the formation of the Subdistrict.

\_\_\_\_\_  
 Printed Name of Circulator Signature Date

\*The legally authorized representatives must execute petitions on behalf of Corporations, Limited Partnerships, LLC's, LLP's, etc. A person signing the petition on behalf of any Corporation, Limited Partnership, LLC, LLP, etc. must present an affidavit attesting to the approval of the petition by the entity's Board of Directors, President, CEO, or other authorized officer(s).

\*\*This petition must be executed by all record owners of the described property. Petitions will be compared against the records on file with Alamosa, Conejos and Rio Grande Counties and will be deemed valid only if the signatories exactly match the owners of record, as reflected by the county records, and if the signers of the petition agree to be responsible for the above represented percentage of costs, fees and post-plan depletions from the well(s) identified in this petition. If less than all of the record owners sign this petition, or if someone other than the record owner signs this petition, except as set forth above, the petition will be deemed invalid.

printed 3/16/2017

**PETITION  
TO FORM SPECIAL IMPROVEMENT DISTRICT NO. 6  
OF THE RIO GRANDE WATER CONSERVATION DISTRICT**

We the undersigned by our signatures affixed to this petition do hereby affirm and attest that:

1. (We/I) own an interest in real property that includes a well(s) used in whole or in part for irrigation, commercial, industrial or municipal purposes within the Alamosa-La Jara Response Area of the Rio Grande Decision Support System, or (we/I) represent owners of real property that includes a well(s) used in whole or in part for irrigation commercial, industrial or municipal purposes within the Alamosa-La Jara Response Area of the Rio Grande Decision Support System and (we/I) have the proper legal authority to sign this Petition on the owner's behalf.
2. (We/I) support the formation of Special Improvement District No. 6 and request that the District Court form the Special Improvement District pursuant to the attached Petition and general description of the *conceptual* Plan of Water Management to govern the Special Improvement District.
3. By (my/our) signature hereon (we/I) request that the Rio Grande Water Conservation District petition the District Court to form Special Improvement District No. 6 and include this property within Special Improvement District No. 6.

**Special Improvement District Purpose**

The overall purpose of this Subdistrict is to provide a community-oriented water management alternative to individual augmentation plans or state-imposed regulations limiting the use of wells in Water Division No. 3. That is, to provide a mechanism through which a group of well users in the Alamosa-La Jara Response Area can work collaboratively to develop and implement a system of self-regulation using economic-based incentives and other management tools that promote responsible groundwater management and that remedies the injury to senior surface water rights that result from groundwater use from Subdistrict wells. The operation of the Plan will comply with the requirements of SB 04-222, codified at section 37-92-501(4), C.R.S. **The Subdistrict will be financed by reasonable service and user fees, and special assessments on property within the Subdistrict, and the lands petitioned herein will be benefited by the replacement of injurious depletions to senior water rights, as allowed by statute.** We understand that these service and user fees and special assessments on taxable property within the Subdistrict will be required in order to generate sufficient funds to meet the goals and objectives of the Subdistrict. These methods of financing are authorized by the signatures on this petition without further election, pending approval of the Subdistrict Board of Managers.

**As a condition of participation, the Subdistrict will require acceptance of these and other nonmonetary limitations, including limitations on the diversion and use of groundwater, which may be imposed if the Board of Managers determines such limitations necessary to achieve one or more of the Plan objectives. By signing this petition the undersigned agree to accept these limitations if imposed.**

In the event the Subdistrict is unable to achieve one or more of its objectives or comply with other court-imposed or state-imposed requirements, all Landowners may have limitations imposed on the use of their Subdistrict Wells for the diversion of groundwater, including complete curtailment of groundwater withdrawals, through administrative rules and regulations by the State of Colorado.

Participation in the Subdistrict is strictly voluntary. Once land is petitioned into the Subdistrict and the Subdistrict is duly formed by Court order, ***the land will remain in the Subdistrict for as long as the Subdistrict is in existence***, even in the event the land is sold or transferred after Subdistrict formation.

The Subdistrict will remain in existence, unless dissolved by appropriate legal action, for so long as the Rio Grande Water Conservation District remains in existence. The conditions described above will run with the ownership of the property described in this Petition.

The legal description of the property that is the subject of this petition is described below. Wells within the proposed Subdistrict that are located on or having legal authority to apply groundwater to this property are listed in Table A.

Farm Plan # 400350

Petition No 541333100116

By (our/my) signature hereon, we attest to (our/my) ownership of the wells and described land (or to our/my legal authority to represent an entity that has ownership of the described land), (I/we) indicate our understanding of the foregoing intentions and purposes of the Subdistrict, and respectfully request that the same be formed pursuant to applicable statutes by the District Court. The Subdistrict's water management plan will be monitored and updated to respond to changes in climatic or hydrologic conditions or new information from *bona fide* studies or models.

Name(s): \_\_\_\_\_ Date \_\_\_\_\_  
JANCAR JOHN Signature John Jancar 12/21/16  
 Signature \_\_\_\_\_  
 Signature \_\_\_\_\_

Address 3592 G 7/10 RD; PALISADE, CO 81526

Parcel 541333100116: TRACT OF LAND IN NE4 33-37-10 AS PLATTED ON JANCAR DIVISION OF LAND KNOWN AS TRACT 2 153.66AC QCD B 528 P 235 9-28-95 as referenced on Book 528, Page \_\_\_\_\_ and/or Reception # \_\_\_\_\_ (ALAMOSA County) 153.66 total acres

**Table A**

WDID	Structure Name	Permit	Percent Responsibility	List Any Additional Well Owners
2010494	W1303 WELL NO 01	48655-F	100	_____
2010496	W1303 WELL NO 03 SMCAP	57582-	100	_____

As the circulator of this petition, I attest that each of the signatories hereon was provided with a copy of the Subdistrict conceptual Plan of Water Management and a copy of the Subdistrict Petition for Establishment describing in greater detail the background and basis for the formation of the Subdistrict and that the signatories on this petition were subscribed before me voluntarily and with knowledge of the purposes for the formation of the Subdistrict.

\_\_\_\_\_  
 Printed Name of Circulator Signature Date

\*The legally authorized representatives must execute petitions on behalf of Corporations, Limited Partnerships, LLC's, LLP's, etc. A person signing the petition on behalf of any Corporation, Limited Partnership, LLC, LLP, etc. must present an affidavit attesting to the approval of the petition by the entity's Board of Directors, President, CEO, or other authorized officer(s).

\*\*This petition must be executed by all record owners of the described property. Petitions will be compared against the records on file with Alamosa, Conejos and Rio Grande Counties and will be deemed valid only if the signatories exactly match the owners of record, as reflected by the county records, and if the signers of the petition agree to be responsible for the above represented percentage of costs, fees and post-plan depletions from the well(s) identified in this petition. If less than all of the record owners sign this petition, or if someone other than the record owner signs this petition, except as set forth above, the petition will be deemed invalid.

printed 12/12/2016

**PETITION  
TO FORM SPECIAL IMPROVEMENT DISTRICT NO. 6  
OF THE RIO GRANDE WATER CONSERVATION DISTRICT**

---

We the undersigned by our signatures affixed to this petition do hereby affirm and attest that:

1. (We/I) own an interest in real property that includes a well(s) used in whole or in part for irrigation, commercial, industrial or municipal purposes within the Alamosa-La Jara Response Area of the Rio Grande Decision Support System, or (we/I) represent owners of real property that includes a well(s) used in whole or in part for irrigation commercial, industrial or municipal purposes within the Alamosa-La Jara Response Area of the Rio Grande Decision Support System and (we/I) have the proper legal authority to sign this Petition on the owner's behalf.
2. (We/I) support the formation of Special Improvement District No. 6 and request that the District Court form the Special Improvement District pursuant to the attached Petition and general description of the *conceptual* Plan of Water Management to govern the Special Improvement District.
3. By (my/our) signature hereon (we/I) request that the Rio Grande Water Conservation District petition the District Court to form Special Improvement District No. 6 and include this property within Special Improvement District No. 6.

---

**Special Improvement District Purpose**

The overall purpose of this Subdistrict is to provide a community-oriented water management alternative to individual augmentation plans or state-imposed regulations limiting the use of wells in Water Division No. 3. That is, to provide a mechanism through which a group of well users in the Alamosa-La Jara Response Area can work collaboratively to develop and implement a system of self-regulation using economic-based incentives and other management tools that promote responsible groundwater management and that remedies the injury to senior surface water rights that result from groundwater use from Subdistrict wells. The operation of the Plan will comply with the requirements of SB 04-222, codified at section 37-92-501(4), C.R.S. **The Subdistrict will be financed by reasonable service and user fees, and special assessments on property within the Subdistrict, and the lands petitioned herein will be benefited by the replacement of injurious depletions to senior water rights, as allowed by statute.** We understand that these service and user fees and special assessments on taxable property within the Subdistrict will be required in order to generate sufficient funds to meet the goals and objectives of the Subdistrict. These methods of financing are authorized by the signatures on this petition without further election, pending approval of the Subdistrict Board of Managers.

**As a condition of participation, the Subdistrict will require acceptance of these and other nonmonetary limitations, including limitations on the diversion and use of groundwater, which may be imposed if the Board of Managers determines such limitations necessary to achieve one or more of the Plan objectives. By signing this petition the undersigned agree to accept these limitations if imposed.**

In the event the Subdistrict is unable to achieve one or more of its objectives or comply with other court-imposed or state-imposed requirements, all Landowners may have limitations imposed on the use of their Subdistrict Wells for the diversion of groundwater, including complete curtailment of groundwater withdrawals, through administrative rules and regulations by the State of Colorado.

Participation in the Subdistrict is strictly voluntary. Once land is petitioned into the Subdistrict and the Subdistrict is duly formed by Court order, ***the land will remain in the Subdistrict for as long as the Subdistrict is in existence***, even in the event the land is sold or transferred after Subdistrict formation.

The Subdistrict will remain in existence, unless dissolved by appropriate legal action, for so long as the Rio Grande Water Conservation District remains in existence. The conditions described above will run with the ownership of the property described in this Petition.

The legal description of the property that is the subject of this petition is described below. Wells within the proposed Subdistrict that are located on or having legal authority to apply groundwater to this property are listed in Table A.

Farm Plan # 401710

Petition No 541333200057

By (our/my) signature hereon, we attest to (our/my) ownership of the wells and described land (or to our/my legal authority to represent an entity that has ownership of the described land), (I/we) indicate our understanding of the foregoing intentions and purposes of the Subdistrict, and respectfully request that the same be formed pursuant to applicable statutes by the District Court. The Subdistrict's water management plan will be monitored and updated to respond to changes in climatic or hydrologic conditions or new information from *bona fide* studies or models.

Name(s): \_\_\_\_\_ Date \_\_\_\_\_

SUTAK SETH ANDREW & Signature [Signature] 3-16-17

SUTAK MARK ALAN Signature [Signature] 3-16-17

Signature \_\_\_\_\_

Address 7271 ROAD 12 SOUTH; ALAMOSA, CO 81101

Parcel 541333200057: E2NW4 33-37-10 80A (WAV) WD REC #345185 03-31-11 as referenced on Book \_\_\_\_\_, Page \_\_\_\_\_ and/or Reception # \_\_\_\_\_ (ALAMOSA County) 80 total acres

**Table A**

WDID	Structure Name	Permit	Percent Responsibility	List Any Additional Well Owners
2008337	W0034 WELL NO 01	20714-R	50	

As the circulator of this petition, I attest that each of the signatories hereon was provided with a copy of the Subdistrict conceptual Plan of Water Management and a copy of the Subdistrict Petition for Establishment describing in greater detail the background and basis for the formation of the Subdistrict and that the signatories on this petition were subscribed before me voluntarily and with knowledge of the purposes for the formation of the Subdistrict.

\_\_\_\_\_  
 Printed Name of Circulator Signature Date

\*The legally authorized representatives must execute petitions on behalf of Corporations, Limited Partnerships, LLC's, LLP's, etc. A person signing the petition on behalf of any Corporation, Limited Partnership, LLC, LLP, etc. must present an affidavit attesting to the approval of the petition by the entity's Board of Directors, President, CEO, or other authorized officer(s).

\*\*This petition must be executed by all record owners of the described property. Petitions will be compared against the records on file with Alamosa, Conejos and Rio Grande Counties and will be deemed valid only if the signatories exactly match the owners of record, as reflected by the county records, and if the signers of the petition agree to be responsible for the above represented percentage of costs, fees and post-plan depletions from the well(s) identified in this petition. If less than all of the record owners sign this petition, or if someone other than the record owner signs this petition, except as set forth above, the petition will be deemed invalid.

printed 3/16/2017



**PETITION  
TO FORM SPECIAL IMPROVEMENT DISTRICT NO. 6  
OF THE RIO GRANDE WATER CONSERVATION DISTRICT**

---

We the undersigned by our signatures affixed to this petition do hereby affirm and attest that:

1. (We/I) own an interest in real property that includes a well(s) used in whole or in part for irrigation, commercial, industrial or municipal purposes within the Alamosa-La Jara Response Area of the Rio Grande Decision Support System, or (we/I) represent owners of real property that includes a well(s) used in whole or in part for irrigation commercial, industrial or municipal purposes within the Alamosa-La Jara Response Area of the Rio Grande Decision Support System and (we/I) have the proper legal authority to sign this Petition on the owner's behalf.
2. (We/I) support the formation of Special Improvement District No. 6 and request that the District Court form the Special Improvement District pursuant to the attached Petition and general description of the *conceptual* Plan of Water Management to govern the Special Improvement District.
3. By (my/our) signature hereon (we/I) request that the Rio Grande Water Conservation District petition the District Court to form Special Improvement District No. 6 and include this property within Special Improvement District No. 6.

---

**Special Improvement District Purpose**

The overall purpose of this Subdistrict is to provide a community-oriented water management alternative to individual augmentation plans or state-imposed regulations limiting the use of wells in Water Division No. 3. That is, to provide a mechanism through which a group of well users in the Alamosa-La Jara Response Area can work collaboratively to develop and implement a system of self-regulation using economic-based incentives and other management tools that promote responsible groundwater management and that remedies the injury to senior surface water rights that result from groundwater use from Subdistrict wells. The operation of the Plan will comply with the requirements of SB 04-222, codified at section 37-92-501(4), C.R.S. **The Subdistrict will be financed by reasonable service and user fees, and special assessments on property within the Subdistrict, and the lands petitioned herein will be benefited by the replacement of injurious depletions to senior water rights, as allowed by statute.** We understand that these service and user fees and special assessments on taxable property within the Subdistrict will be required in order to generate sufficient funds to meet the goals and objectives of the Subdistrict. These methods of financing are authorized by the signatures on this petition without further election, pending approval of the Subdistrict Board of Managers.

**As a condition of participation, the Subdistrict will require acceptance of these and other nonmonetary limitations, including limitations on the diversion and use of groundwater, which may be imposed if the Board of Managers determines such limitations necessary to achieve one or more of the Plan objectives. By signing this petition the undersigned agree to accept these limitations if imposed.**

In the event the Subdistrict is unable to achieve one or more of its objectives or comply with other court-imposed or state-imposed requirements, all Landowners may have limitations imposed on the use of their Subdistrict Wells for the diversion of groundwater, including complete curtailment of groundwater withdrawals, through administrative rules and regulations by the State of Colorado.

Participation in the Subdistrict is strictly voluntary. Once land is petitioned into the Subdistrict and the Subdistrict is duly formed by Court order, ***the land will remain in the Subdistrict for as long as the Subdistrict is in existence***, even in the event the land is sold or transferred after Subdistrict formation.

The Subdistrict will remain in existence, unless dissolved by appropriate legal action, for so long as the Rio Grande Water Conservation District remains in existence. The conditions described above will run with the ownership of the property described in this Petition.

The legal description of the property that is the subject of this petition is described below. Wells within the proposed Subdistrict that are located on or having legal authority to apply groundwater to this property are listed in Table A.



Farm Plan # 401710

Petition No 541333200061

By (our/my) signature hereon, we attest to (our/my) ownership of the wells and described land (or to our/my legal authority to represent an entity that has ownership of the described land), (I/we) indicate our understanding of the foregoing intentions and purposes of the Subdistrict, and respectfully request that the same be formed pursuant to applicable statutes by the District Court. The Subdistrict's water management plan will be monitored and updated to respond to changes in climatic or hydrologic conditions or new information from *bona fide* studies or models.

Name(s): \_\_\_\_\_ Date \_\_\_\_\_  
SUTAK SETH ANDREW & Signature [Signature] 3-16-17  
SUTAK MARK ALAN Signature [Signature] 3-16-17  
 Signature \_\_\_\_\_

Address 7271 ROAD 12 SOUTH; ALAMOSA, CO 81101

Parcel 541333200061: W2NW4 33-37-10 80A (WAV) WD REC #345185 03-31-11 as referenced on Book \_\_\_\_\_, Page \_\_\_\_\_ and/or Reception # \_\_\_\_\_ (ALAMOSA County) 80 total acres

**Table A**

WDID	Structure Name	Permit	Percent Responsibility	List Any Additional Well Owners
2005204	W0794 WELL NO 02	10202-R	0	_____
2008337	W0034 WELL NO 01	20714-R	50	_____
2009658	W0794 WELL NO 01	10201-R	0	_____

As the circulator of this petition, I attest that each of the signatories hereon was provided with a copy of the Subdistrict conceptual Plan of Water Management and a copy of the Subdistrict Petition for Establishment describing in greater detail the background and basis for the formation of the Subdistrict and that the signatories on this petition were subscribed before me voluntarily and with knowledge of the purposes for the formation of the Subdistrict.

Printed Name of Circulator \_\_\_\_\_ Signature \_\_\_\_\_ Date \_\_\_\_\_

\*The legally authorized representatives must execute petitions on behalf of Corporations, Limited Partnerships, LLC's, LLP's, etc. A person signing the petition on behalf of any Corporation, Limited Partnership, LLC, LLP, etc. must present an affidavit attesting to the approval of the petition by the entity's Board of Directors, President, CEO, or other authorized officer(s).

\*\*This petition must be executed by all record owners of the described property. Petitions will be compared against the records on file with Alamosa, Conejos and Rio Grande Counties and will be deemed valid only if the signatories exactly match the owners of record, as reflected by the county records, and if the signers of the petition agree to be responsible for the above represented percentage of costs, fees and post-plan depletions from the well(s) identified in this petition. If less than all of the record owners sign this petition, or if someone other than the record owner signs this petition, except as set forth above, the petition will be deemed invalid.

printed 3/16/2017

**PETITION  
TO FORM SPECIAL IMPROVEMENT DISTRICT NO. 6  
OF THE RIO GRANDE WATER CONSERVATION DISTRICT**

We the undersigned by our signatures affixed to this petition do hereby affirm and attest that:

1. (We/I) own an interest in real property that includes a well(s) used in whole or in part for irrigation, commercial, industrial or municipal purposes within the Alamosa-La Jara Response Area of the Rio Grande Decision Support System, or (we/I) represent owners of real property that includes a well(s) used in whole or in part for irrigation commercial, industrial or municipal purposes within the Alamosa-La Jara Response Area of the Rio Grande Decision Support System and (we/I) have the proper legal authority to sign this Petition on the owner's behalf.
2. (We/I) support the formation of Special Improvement District No. 6 and request that the District Court form the Special Improvement District pursuant to the attached Petition and general description of the *conceptual* Plan of Water Management to govern the Special Improvement District.
3. By (my/our) signature hereon (we/I) request that the Rio Grande Water Conservation District petition the District Court to form Special Improvement District No. 6 and include this property within Special Improvement District No. 6.

**Special Improvement District Purpose**

The overall purpose of this Subdistrict is to provide a community-oriented water management alternative to individual augmentation plans or state-imposed regulations limiting the use of wells in Water Division No. 3. That is, to provide a mechanism through which a group of well users in the Alamosa-La Jara Response Area can work collaboratively to develop and implement a system of self-regulation using economic-based incentives and other management tools that promote responsible groundwater management and that remedies the injury to senior surface water rights that result from groundwater use from Subdistrict wells. The operation of the Plan will comply with the requirements of SB 04-222, codified at section 37-92-501(4), C.R.S. **The Subdistrict will be financed by reasonable service and user fees, and special assessments on property within the Subdistrict, and the lands petitioned herein will be benefited by the replacement of injurious depletions to senior water rights, as allowed by statute.** We understand that these service and user fees and special assessments on taxable property within the Subdistrict will be required in order to generate sufficient funds to meet the goals and objectives of the Subdistrict. These methods of financing are authorized by the signatures on this petition without further election, pending approval of the Subdistrict Board of Managers.

**As a condition of participation, the Subdistrict will require acceptance of these and other nonmonetary limitations, including limitations on the diversion and use of groundwater, which may be imposed if the Board of Managers determines such limitations necessary to achieve one or more of the Plan objectives. By signing this petition the undersigned agree to accept these limitations if imposed.**

In the event the Subdistrict is unable to achieve one or more of its objectives or comply with other court-imposed or state-imposed requirements, all Landowners may have limitations imposed on the use of their Subdistrict Wells for the diversion of groundwater, including complete curtailment of groundwater withdrawals, through administrative rules and regulations by the State of Colorado.

Participation in the Subdistrict is strictly voluntary. Once land is petitioned into the Subdistrict and the Subdistrict is duly formed by Court order, ***the land will remain in the Subdistrict for as long as the Subdistrict is in existence***, even in the event the land is sold or transferred after Subdistrict formation.

The Subdistrict will remain in existence, unless dissolved by appropriate legal action, for so long as the Rio Grande Water Conservation District remains in existence. The conditions described above will run with the ownership of the property described in this Petition.

The legal description of the property that is the subject of this petition is described below. Wells within the proposed Subdistrict that are located on or having legal authority to apply groundwater to this property are listed in Table A.

Farm Plan # 401710

Petition No 541333300062

By (our/my) signature hereon, we attest to (our/my) ownership of the wells and described land (or to our/my legal authority to represent an entity that has ownership of the described land), (I/we) indicate our understanding of the foregoing intentions and purposes of the Subdistrict, and respectfully request that the same be formed pursuant to applicable statutes by the District Court. The Subdistrict's water management plan will be monitored and updated to respond to changes in climatic or hydrologic conditions or new information from *bona fide* studies or models.

Name(s): \_\_\_\_\_ Date \_\_\_\_\_  
SUTAK MARK ALAN Signature *Mark Alan Sutar* 3-16-17  
 Signature \_\_\_\_\_  
 Signature \_\_\_\_\_

Address 8073 RD 12 S; ALAMOSA, CO 81101  
 Parcel 541333300062: SW4 33-37-10 160A WD B 263 P 232 11-17-78 as referenced on Book \_\_\_\_\_, Page \_\_\_\_\_  
and/or Reception # \_\_\_\_\_ . (ALAMOSA County) 160 total acres

<b>Table A</b>				
<b>WDD</b>	<b>Structure Name</b>	<b>Permit</b>	<b>Percent Responsibility</b>	<b>List Any Additional Well Owners</b>
2005204	W0794 WELL NO 02	10202-R	0	_____
2009658	W0794 WELL NO 01	10201-R	0	_____

As the circulator of this petition, I attest that each of the signatories hereon was provided with a copy of the Subdistrict conceptual Plan of Water Management and a copy of the Subdistrict Petition for Establishment describing in greater detail the background and basis for the formation of the Subdistrict and that the signatories on this petition were subscribed before me voluntarily and with knowledge of the purposes for the formation of the Subdistrict.

Printed Name of Circulator \_\_\_\_\_ Signature \_\_\_\_\_ Date \_\_\_\_\_

\*The legally authorized representatives must execute petitions on behalf of Corporations, Limited Partnerships, LLC's, LLP's, etc. A person signing the petition on behalf of any Corporation, Limited Partnership, LLC, LLP, etc. must present an affidavit attesting to the approval of the petition by the entity's Board of Directors, President, CEO, or other authorized officer(s).

\*\*This petition must be executed by all record owners of the described property. Petitions will be compared against the records on file with Alamosa, Conejos and Rio Grande Counties and will be deemed valid only if the signatories exactly match the owners of record, as reflected by the county records, and if the signers of the petition agree to be responsible for the above represented percentage of costs, fees and post-plan depletions from the well(s) identified in this petition. If less than all of the record owners sign this petition, or if someone other than the record owner signs this petition, except as set forth above, the petition will be deemed invalid.

printed 3/16/2017

**PETITION  
TO FORM SPECIAL IMPROVEMENT DISTRICT NO. 6  
OF THE RIO GRANDE WATER CONSERVATION DISTRICT**

We the undersigned by our signatures affixed to this petition do hereby affirm and attest that:

1. (We/I) own an interest in real property that includes a well(s) used in whole or in part for irrigation, commercial, industrial or municipal purposes within the Alamosa-La Jara Response Area of the Rio Grande Decision Support System, or (we/I) represent owners of real property that includes a well(s) used in whole or in part for irrigation commercial, industrial or municipal purposes within the Alamosa-La Jara Response Area of the Rio Grande Decision Support System and (we/I) have the proper legal authority to sign this Petition on the owner's behalf.
2. (We/I) support the formation of Special Improvement District No. 6 and request that the District Court form the Special Improvement District pursuant to the attached Petition and general description of the *conceptual* Plan of Water Management to govern the Special Improvement District.
3. By (my/our) signature hereon (we/I) request that the Rio Grande Water Conservation District petition the District Court to form Special Improvement District No. 6 and include this property within Special Improvement District No. 6.

**Special Improvement District Purpose**

The overall purpose of this Subdistrict is to provide a community-oriented water management alternative to individual augmentation plans or state-imposed regulations limiting the use of wells in Water Division No. 3. That is, to provide a mechanism through which a group of well users in the Alamosa-La Jara Response Area can work collaboratively to develop and implement a system of self-regulation using economic-based incentives and other management tools that promote responsible groundwater management and that remedies the injury to senior surface water rights that result from groundwater use from Subdistrict wells. The operation of the Plan will comply with the requirements of SB 04-222, codified at section 37-92-501(4), C.R.S. **The Subdistrict will be financed by reasonable service and user fees, and special assessments on property within the Subdistrict, and the lands petitioned herein will be benefited by the replacement of injurious depletions to senior water rights, as allowed by statute.** We understand that these service and user fees and special assessments on taxable property within the Subdistrict will be required in order to generate sufficient funds to meet the goals and objectives of the Subdistrict. These methods of financing are authorized by the signatures on this petition without further election, pending approval of the Subdistrict Board of Managers.

**As a condition of participation, the Subdistrict will require acceptance of these and other nonmonetary limitations, including limitations on the diversion and use of groundwater, which may be imposed if the Board of Managers determines such limitations necessary to achieve one or more of the Plan objectives. By signing this petition the undersigned agree to accept these limitations if imposed.**

In the event the Subdistrict is unable to achieve one or more of its objectives or comply with other court-imposed or state-imposed requirements, all Landowners may have limitations imposed on the use of their Subdistrict Wells for the diversion of groundwater, including complete curtailment of groundwater withdrawals, through administrative rules and regulations by the State of Colorado.

Participation in the Subdistrict is strictly voluntary. Once land is petitioned into the Subdistrict and the Subdistrict is duly formed by Court order, ***the land will remain in the Subdistrict for as long as the Subdistrict is in existence***, even in the event the land is sold or transferred after Subdistrict formation.

The Subdistrict will remain in existence, unless dissolved by appropriate legal action, for so long as the Rio Grande Water Conservation District remains in existence. The conditions described above will run with the ownership of the property described in this Petition.

The legal description of the property that is the subject of this petition is described below. Wells within the proposed Subdistrict that are located on or having legal authority to apply groundwater to this property are listed in Table A.

Farm Plan # 401870

Petition No 541502200011

By (our/my) signature hereon, we attest to (our/my) ownership of the wells and described land (or to our/my legal authority to represent an entity that has ownership of the described land), (I/we) indicate our understanding of the foregoing intentions and purposes of the Subdistrict, and respectfully request that the same be formed pursuant to applicable statutes by the District Court. The Subdistrict's water management plan will be monitored and updated to respond to changes in climatic or hydrologic conditions or new information from *bona fide* studies or models.

Name(s):	_____	Signature	_____	Date	_____
	<u>ANDREWS RITA B</u>		<u>Rita B. Andrews</u>		<u>5-11-17</u>
	<u>STRANG JIM</u>		<u>Jim Strang</u>		<u>5-11-17</u>
		Signature	_____		_____

Address 6344 CNTY RD 116 SO; ALAMOSA, CO 81101

Parcel 541502200011: NW4NW4 2-37-11 40A EXC ALL M/RTS JWD B 295 P 649 4-15-83 \*\*\*\*\*  
ALSO NOTICE: as referenced on Book \_\_\_\_\_, Page \_\_\_\_\_ and/or Reception # \_\_\_\_\_  
(ALAMOSA County) 40 total acres

**Table A**

WDD	Structure Name	Permit	Percent Responsibility	List Any Additional Well Owners
2011225	W1712 WELL NO 03	15936-F	100	

As the circulator of this petition, I attest that each of the signatories hereon was provided with a copy of the Subdistrict conceptual Plan of Water Management and a copy of the Subdistrict Petition for Establishment describing in greater detail the background and basis for the formation of the Subdistrict and that the signatories on this petition were subscribed before me voluntarily and with knowledge of the purposes for the formation of the Subdistrict.

Printed Name of Circulator	Signature	Date
----------------------------	-----------	------

\*The legally authorized representatives must execute petitions on behalf of Corporations, Limited Partnerships, LLC's, LLP's, etc. A person signing the petition on behalf of any Corporation, Limited Partnership, LLC, LLP, etc. must present an affidavit attesting to the approval of the petition by the entity's Board of Directors, President, CEO, or other authorized officer(s).

\*\*This petition must be executed by all record owners of the described property. Petitions will be compared against the records on file with Alamosa, Conejos and Rio Grande Counties and will be deemed valid only if the signatories exactly match the owners of record, as reflected by the county records, and if the signers of the petition agree to be responsible for the above represented percentage of costs, fees and post-plan depletions from the well(s) identified in this petition. If less than all of the record owners sign this petition, or if someone other than the record owner signs this petition, except as set forth above, the petition will be deemed invalid.

printed 5/9/2017

**PETITION  
TO FORM SPECIAL IMPROVEMENT DISTRICT NO. 6  
OF THE RIO GRANDE WATER CONSERVATION DISTRICT**

---

We the undersigned by our signatures affixed to this petition do hereby affirm and attest that:

1. (We/I) own an interest in real property that includes a well(s) used in whole or in part for irrigation, commercial, industrial or municipal purposes within the Alamosa-La Jara Response Area of the Rio Grande Decision Support System, or (we/I) represent owners of real property that includes a well(s) used in whole or in part for irrigation commercial, industrial or municipal purposes within the Alamosa-La Jara Response Area of the Rio Grande Decision Support System and (we/I) have the proper legal authority to sign this Petition on the owner's behalf.
2. (We/I) support the formation of Special Improvement District No. 6 and request that the District Court form the Special Improvement District pursuant to the attached Petition and general description of the *conceptual* Plan of Water Management to govern the Special Improvement District.
3. By (my/our) signature hereon (we/I) request that the Rio Grande Water Conservation District petition the District Court to form Special Improvement District No. 6 and include this property within Special Improvement District No. 6.

---

**Special Improvement District Purpose**

The overall purpose of this Subdistrict is to provide a community-oriented water management alternative to individual augmentation plans or state-imposed regulations limiting the use of wells in Water Division No. 3. That is, to provide a mechanism through which a group of well users in the Alamosa-La Jara Response Area can work collaboratively to develop and implement a system of self-regulation using economic-based incentives and other management tools that promote responsible groundwater management and that remedies the injury to senior surface water rights that result from groundwater use from Subdistrict wells. The operation of the Plan will comply with the requirements of SB 04-222, codified at section 37-92-501(4), C.R.S. **The Subdistrict will be financed by reasonable service and user fees, and special assessments on property within the Subdistrict, and the lands petitioned herein will be benefited by the replacement of injurious depletions to senior water rights, as allowed by statute.** We understand that these service and user fees and special assessments on taxable property within the Subdistrict will be required in order to generate sufficient funds to meet the goals and objectives of the Subdistrict. These methods of financing are authorized by the signatures on this petition without further election, pending approval of the Subdistrict Board of Managers.

**As a condition of participation, the Subdistrict will require acceptance of these and other nonmonetary limitations, including limitations on the diversion and use of groundwater, which may be imposed if the Board of Managers determines such limitations necessary to achieve one or more of the Plan objectives. By signing this petition the undersigned agree to accept these limitations if imposed.**

In the event the Subdistrict is unable to achieve one or more of its objectives or comply with other court-imposed or state-imposed requirements, all Landowners may have limitations imposed on the use of their Subdistrict Wells for the diversion of groundwater, including complete curtailment of groundwater withdrawals, through administrative rules and regulations by the State of Colorado.

Participation in the Subdistrict is strictly voluntary. Once land is petitioned into the Subdistrict and the Subdistrict is duly formed by Court order, ***the land will remain in the Subdistrict for as long as the Subdistrict is in existence***, even in the event the land is sold or transferred after Subdistrict formation.

The Subdistrict will remain in existence, unless dissolved by appropriate legal action, for so long as the Rio Grande Water Conservation District remains in existence. The conditions described above will run with the ownership of the property described in this Petition.

The legal description of the property that is the subject of this petition is described below. Wells within the proposed Subdistrict that are located on or having legal authority to apply groundwater to this property are listed in Table A.



Farm Plan # 402120

Petition No 541506305008

By (our/my) signature hereon, we attest to (our/my) ownership of the wells and described land (or to our/my legal authority to represent an entity that has ownership of the described land), (I/we) indicate our understanding of the foregoing intentions and purposes of the Subdistrict, and respectfully request that the same be formed pursuant to applicable statutes by the District Court. The Subdistrict's water management plan will be monitored and updated to respond to changes in climatic or hydrologic conditions or new information from *bona fide* studies or models.

Name(s): \_\_\_\_\_ Date \_\_\_\_\_  
PRICE LORNA JEANNE REVOCABLE Signature Leo O. Price, Trustee 6/28/2017  
TRUST

Signature \_\_\_\_\_

Signature \_\_\_\_\_

Address 23250 COUNTY ROAD 13; LA JARA, CO 81140

Parcel 541506305008: REPLAT LOTS 45,46 & 47 REDWING PARCEL B 4.102AC M/L PRD B 471  
P 3 8-20-93 PLAT REC #305299 2-20-02 as referenced on Book \_\_\_\_\_, Page \_\_\_\_\_ and/or  
Reception # \_\_\_\_\_ (ALAMOSIA County) 4.1 total acres

**Table A**

WDID	Structure Name	Permit	Percent Responsibility	List Any Additional Well Owners
2011909	W2076 WELL NO 02	5545-F	100	

As the circulator of this petition, I attest that each of the signatories hereon was provided with a copy of the Subdistrict conceptual Plan of Water Management and a copy of the Subdistrict Petition for Establishment describing in greater detail the background and basis for the formation of the Subdistrict and that the signatories on this petition were subscribed before me voluntarily and with knowledge of the purposes for the formation of the Subdistrict.

Printed Name of Circulator \_\_\_\_\_ Signature \_\_\_\_\_ Date \_\_\_\_\_

\*The legally authorized representatives must execute petitions on behalf of Corporations, Limited Partnerships, LLC's, LLP's, etc. A person signing the petition on behalf of any Corporation, Limited Partnership, LLC, LLP, etc. must present an affidavit attesting to the approval of the petition by the entity's Board of Directors, President, CEO, or other authorized officer(s).

\*\*This petition must be executed by all record owners of the described property. Petitions will be compared against the records on file with Alamosa, Conejos and Rio Grande Counties and will be deemed valid only if the signatories exactly match the owners of record, as reflected by the county records, and if the signers of the petition agree to be responsible for the above represented percentage of costs, fees and post-plan depletions from the well(s) identified in this petition. If less than all of the record owners sign this petition, or if someone other than the record owner signs this petition, except as set forth above, the petition will be deemed invalid.

printed 6/28/2017



**PETITION**  
**TO FORM SPECIAL IMPROVEMENT DISTRICT NO. 6**  
**OF THE RIO GRANDE WATER CONSERVATION DISTRICT**

---

We the undersigned by our signatures affixed to this petition do hereby affirm and attest that:

1. (We/I) own an interest in real property that includes a well(s) used in whole or in part for irrigation, commercial, industrial or municipal purposes within the Alamosa-La Jara Response Area of the Rio Grande Decision Support System, or (we/I) represent owners of real property that includes a well(s) used in whole or in part for irrigation commercial, industrial or municipal purposes within the Alamosa-La Jara Response Area of the Rio Grande Decision Support System and (we/I) have the proper legal authority to sign this Petition on the owner's behalf.
2. (We/I) support the formation of Special Improvement District No. 6 and request that the District Court form the Special Improvement District pursuant to the attached Petition and general description of the *conceptual* Plan of Water Management to govern the Special Improvement District.
3. By (my/our) signature hereon (we/I) request that the Rio Grande Water Conservation District petition the District Court to form Special Improvement District No. 6 and include this property within Special Improvement District No. 6.

---

**Special Improvement District Purpose**

The overall purpose of this Subdistrict is to provide a community-oriented water management alternative to individual augmentation plans or state-imposed regulations limiting the use of wells in Water Division No. 3. That is, to provide a mechanism through which a group of well users in the Alamosa-La Jara Response Area can work collaboratively to develop and implement a system of self-regulation using economic-based incentives and other management tools that promote responsible groundwater management and that remedies the injury to senior surface water rights that result from groundwater use from Subdistrict wells. The operation of the Plan will comply with the requirements of SB 04-222, codified at section 37-92-501(4), C.R.S. **The Subdistrict will be financed by reasonable service and user fees, and special assessments on property within the Subdistrict, and the lands petitioned herein will be benefited by the replacement of injurious depletions to senior water rights, as allowed by statute.** We understand that these service and user fees and special assessments on taxable property within the Subdistrict will be required in order to generate sufficient funds to meet the goals and objectives of the Subdistrict. These methods of financing are authorized by the signatures on this petition without further election, pending approval of the Subdistrict Board of Managers.

**As a condition of participation, the Subdistrict will require acceptance of these and other nonmonetary limitations, including limitations on the diversion and use of groundwater, which may be imposed if the Board of Managers determines such limitations necessary to achieve one or more of the Plan objectives. By signing this petition the undersigned agree to accept these limitations if imposed.**

In the event the Subdistrict is unable to achieve one or more of its objectives or comply with other court-imposed or state-imposed requirements, all Landowners may have limitations imposed on the use of their Subdistrict Wells for the diversion of groundwater, including complete curtailment of groundwater withdrawals, through administrative rules and regulations by the State of Colorado.

Participation in the Subdistrict is strictly voluntary. Once land is petitioned into the Subdistrict and the Subdistrict is duly formed by Court order, ***the land will remain in the Subdistrict for as long as the Subdistrict is in existence***, even in the event the land is sold or transferred after Subdistrict formation.



The Subdistrict will remain in existence, unless dissolved by appropriate legal action, for so long as the Rio Grande Water Conservation District remains in existence. The conditions described above will run with the ownership of the property described in this Petition.

The legal description of the property that is the subject of this petition is described below. Wells within the proposed Subdistrict that are located on or having legal authority to apply groundwater to this property are listed in Table A.

Farm Plan # 402360

Petition No 541506400017

By (our/my) signature hereon, we attest to (our/my) ownership of the wells and described land (or to our/my legal authority to represent an entity that has ownership of the described land), (I/we) indicate our understanding of the foregoing intentions and purposes of the Subdistrict, and respectfully request that the same be formed pursuant to applicable statutes by the District Court. The Subdistrict's water management plan will be monitored and updated to respond to changes in climatic or hydrologic conditions or new information from *bona fide* studies or models.

Name(s): \_\_\_\_\_ Date \_\_\_\_\_  
DIAMOND M HOLDINGS LLC Signature  \_\_\_\_\_ 2-13-18  
Signature  \_\_\_\_\_ 2-13-18  
Signature \_\_\_\_\_

Address 2 CR 506 P O BOX 225; BAYFIELD, CO 81122

Parcel 541506400017: FR SW4 5-37-11 14.399AC M/L BEG 60' N OF S4 COR SEC 5 THENCE W 128.7' TO POB N 1030.76' TO S BANK COSTILLA DITCH THENCE S ALONG BANK 749.68' THENCE S 694.86' THENCE W 513.94' THENCE S 251.57' TO N BDRY OF HWY 160 THENCE W as referenced on Book \_\_\_\_\_, Page \_\_\_\_\_ and/or Reception # \_\_\_\_\_. (ALAMOSA County) 14.39 total acres

**Table A**

WDID	Structure Name	Permit	Percent Responsibility	List Any Additional Well Owners
2010928	W1544 WELL NO 01	75721-F	100	

As the circulator of this petition, I attest that each of the signatories hereon was provided with a copy of the Subdistrict conceptual Plan of Water Management and a copy of the Subdistrict Petition for Establishment describing in greater detail the background and basis for the formation of the Subdistrict and that the signatories on this petition were subscribed before me voluntarily and with knowledge of the purposes for the formation of the Subdistrict.

Printed Name of Circulator \_\_\_\_\_ Signature \_\_\_\_\_ Date \_\_\_\_\_

\*The legally authorized representatives must execute petitions on behalf of Corporations, Limited Partnerships, LLC's, LLP's, etc. A person signing the petition on behalf of any Corporation, Limited Partnership, LLC, LLP, etc. must present an affidavit attesting to the approval of the petition by the entity's Board of Directors, President, CEO, or other authorized officer(s).

\*\*This petition must be executed by all record owners of the described property. Petitions will be compared against the records on file with Alamosa, Conejos and Rio Grande Counties and will be deemed valid only if the signatories exactly match the owners of record, as reflected by the county records, and if the signers of the petition agree to be responsible for the above represented percentage of costs, fees and post-plan depletions from the well(s) identified in this petition. If less than all of the record owners sign this petition, or if someone other than the record owner signs this petition, except as set forth above, the petition will be deemed invalid.

printed 2/13/2018

Farm Plan # 401120

Petition No 541506400018

**PETITION  
TO FORM SPECIAL IMPROVEMENT DISTRICT NO. 6  
OF THE RIO GRANDE WATER CONSERVATION DISTRICT**

We the undersigned by our signatures affixed to this petition do hereby affirm and attest that:

1. (We/I) own an interest in real property that includes a well(s) used in whole or in part for irrigation, commercial, industrial or municipal purposes within the Alamosa-La Jara Response Area of the Rio Grande Decision Support System, or (we/I) represent owners of real property that includes a well(s) used in whole or in part for irrigation commercial, industrial or municipal purposes within the Alamosa-La Jara Response Area of the Rio Grande Decision Support System and (we/I) have the proper legal authority to sign this Petition on the owner's behalf.

2. (We/I) support the formation of Special Improvement District No. 6 and request that the District Court form the Special Improvement District pursuant to the attached Petition and general description of the *conceptual* Plan of Water Management to govern the Special Improvement District.

3. By (my/our) signature hereon (we/I) request that the Rio Grande Water Conservation District petition the District Court to form Special Improvement District No. 6 and include this property within Special Improvement District No. 6.

---

**Special Improvement District Purpose**

The overall purpose of this Subdistrict is to provide a community-oriented water management alternative to individual augmentation plans or state-imposed regulations limiting the use of wells in Water Division No. 3. That is, to provide a mechanism through which a group of well users in the Alamosa-La Jara Response Area can work collaboratively to develop and implement a system of self-regulation using economic-based incentives and other management tools that promote responsible groundwater management and that remedies the injury to senior surface water rights that result from groundwater use from Subdistrict wells. The operation of the Plan will comply with the requirements of SB 04-222, codified at section 37-92-501(4), C.R.S. **The Subdistrict will be financed by reasonable service and user fees, and special assessments on property within the Subdistrict, and the lands petitioned herein will be benefited by the replacement of injurious depletions to senior water rights, as allowed by statute.** We understand that these service and user fees and special assessments on taxable property within the Subdistrict will be required in order to generate sufficient funds to meet the goals and objectives of the Subdistrict. These methods of financing are authorized by the signatures on this petition without further election, pending approval of the Subdistrict Board of Managers.

**As a condition of participation, the Subdistrict will require acceptance of these and other nonmonetary limitations, including limitations on the diversion and use of groundwater, which may be imposed if the Board of Managers determines such limitations necessary to achieve one or more of the Plan objectives. By signing this petition the undersigned agree to accept these limitations if imposed.**

In the event the Subdistrict is unable to achieve one or more of its objectives or comply with other court-imposed or state-imposed requirements, all Landowners may have limitations imposed on the use of their Subdistrict Wells for the diversion of groundwater, including complete curtailment of groundwater withdrawals, through administrative rules and regulations by the State of Colorado.

Participation in the Subdistrict is strictly voluntary. Once land is petitioned into the Subdistrict and the Subdistrict is duly formed by Court order, ***the land will remain in the Subdistrict for as long as the Subdistrict is in existence***, even in the event the land is sold or transferred after Subdistrict formation.

The Subdistrict will remain in existence, unless dissolved by appropriate legal action, for so long as the Rio Grande Water Conservation District remains in existence. The conditions described above will run with the ownership of the property described in this Petition.

The legal description of the property that is the subject of this petition is described below. Wells within the proposed Subdistrict that are located on or having legal authority to apply groundwater to this property are listed in Table A.

Farm Plan # 401120

Petition No 541506400018

By (our/my) signature hereon, we attest to (our/my) ownership of the wells and described land (or to our/my legal authority to represent an entity that has ownership of the described land), (I/we) indicate our understanding of the foregoing intentions and purposes of the Subdistrict, and respectfully request that the same be formed pursuant to applicable statutes by the District Court. The Subdistrict's water management plan will be monitored and updated to respond to changes in climatic or hydrologic conditions or new information from *bona fide* studies or models.

Name(s): \_\_\_\_\_ Date \_\_\_\_\_  
ENELL MARK WILLIAM Signature [Handwritten Signature] 2/15/17  
 Signature \_\_\_\_\_  
 Signature \_\_\_\_\_

Address P O BOX 974; ALAMOSA, CO 81101

Parcel 541506400018: FR SE4SW4 5-37-11 COMM AT SE COR SE4SW4 OF SEC 5 THE POB TH W ALONG S LINE SEC 5 A DIST OF 500' TH N TO COSTILLA DITCH TH SELY ALONG COSTILLA DITCH TO E LINE SE4SW4 OF SEC 5 TH S ALONG E LINE OF SEC 5 TO POB 11.57AC as referenced on Book \_\_\_\_\_, Page \_\_\_\_\_ and/or Reception # \_\_\_\_\_ (ALAMOSA County) 11.57 total acres

**Table A**

WDID	Structure Name	Permit	Percent Responsibility	List Any Additional Well Owners
2013691	94CW025 WELL NO 03A	44066-F	100	

As the circulator of this petition, I attest that each of the signatories hereon was provided with a copy of the Subdistrict conceptual Plan of Water Management and a copy of the Subdistrict Petition for Establishment describing in greater detail the background and basis for the formation of the Subdistrict and that the signatories on this petition were subscribed before me voluntarily and with knowledge of the purposes for the formation of the Subdistrict.

Printed Name of Circulator \_\_\_\_\_ Signature \_\_\_\_\_ Date \_\_\_\_\_

\*The legally authorized representatives must execute petitions on behalf of Corporations, Limited Partnerships, LLC's, LLP's, etc. A person signing the petition on behalf of any Corporation, Limited Partnership, LLC, LLP, etc. must present an affidavit attesting to the approval of the petition by the entity's Board of Directors, President, CEO, or other authorized officer(s).

\*\*This petition must be executed by all record owners of the described property. Petitions will be compared against the records on file with Alamosa, Conejos and Rio Grande Counties and will be deemed valid only if the signatories exactly match the owners of record, as reflected by the county records, and if the signers of the petition agree to be responsible for the above represented percentage of costs, fees and post-plan depletions from the well(s) identified in this petition. If less than all of the record owners sign this petition, or if someone other than the record owner signs this petition, except as set forth above, the petition will be deemed invalid.

printed 1/27/2017

**PETITION  
TO FORM SPECIAL IMPROVEMENT DISTRICT NO. 6  
OF THE RIO GRANDE WATER CONSERVATION DISTRICT**

---

We the undersigned by our signatures affixed to this petition do hereby affirm and attest that:

1. (We/I) own an interest in real property that includes a well(s) used in whole or in part for irrigation, commercial, industrial or municipal purposes within the Alamosa-La Jara Response Area of the Rio Grande Decision Support System, or (we/I) represent owners of real property that includes a well(s) used in whole or in part for irrigation commercial, industrial or municipal purposes within the Alamosa-La Jara Response Area of the Rio Grande Decision Support System and (we/I) have the proper legal authority to sign this Petition on the owner's behalf.
2. (We/I) support the formation of Special Improvement District No. 6 and request that the District Court form the Special Improvement District pursuant to the attached Petition and general description of the *conceptual* Plan of Water Management to govern the Special Improvement District.
3. By (my/our) signature hereon (we/I) request that the Rio Grande Water Conservation District petition the District Court to form Special Improvement District No. 6 and include this property within Special Improvement District No. 6.

---

**Special Improvement District Purpose**

The overall purpose of this Subdistrict is to provide a community-oriented water management alternative to individual augmentation plans or state-imposed regulations limiting the use of wells in Water Division No. 3. That is, to provide a mechanism through which a group of well users in the Alamosa-La Jara Response Area can work collaboratively to develop and implement a system of self-regulation using economic-based incentives and other management tools that promote responsible groundwater management and that remedies the injury to senior surface water rights that result from groundwater use from Subdistrict wells. The operation of the Plan will comply with the requirements of SB 04-222, codified at section 37-92-501(4), C.R.S. **The Subdistrict will be financed by reasonable service and user fees, and special assessments on property within the Subdistrict, and the lands petitioned herein will be benefited by the replacement of injurious depletions to senior water rights, as allowed by statute.** We understand that these service and user fees and special assessments on taxable property within the Subdistrict will be required in order to generate sufficient funds to meet the goals and objectives of the Subdistrict. These methods of financing are authorized by the signatures on this petition without further election, pending approval of the Subdistrict Board of Managers.

**As a condition of participation, the Subdistrict will require acceptance of these and other nonmonetary limitations, including limitations on the diversion and use of groundwater, which may be imposed if the Board of Managers determines such limitations necessary to achieve one or more of the Plan objectives. By signing this petition the undersigned agree to accept these limitations if imposed.**

In the event the Subdistrict is unable to achieve one or more of its objectives or comply with other court-imposed or state-imposed requirements, all Landowners may have limitations imposed on the use of their Subdistrict Wells for the diversion of groundwater, including complete curtailment of groundwater withdrawals, through administrative rules and regulations by the State of Colorado.

Participation in the Subdistrict is strictly voluntary. Once land is petitioned into the Subdistrict and the Subdistrict is duly formed by Court order, ***the land will remain in the Subdistrict for as long as the Subdistrict is in existence***, even in the event the land is sold or transferred after Subdistrict formation.

The Subdistrict will remain in existence, unless dissolved by appropriate legal action, for so long as the Rio Grande Water Conservation District remains in existence. The conditions described above will run with the ownership of the property described in this Petition.

The legal description of the property that is the subject of this petition is described below. Wells within the proposed Subdistrict that are located on or having legal authority to apply groundwater to this property are listed in Table A.

Farm Plan # 401660

Petition No 541506402004

By (our/my) signature hereon, we attest to (our/my) ownership of the wells and described land (or to our/my legal authority to represent an entity that has ownership of the described land), (I/we) indicate our understanding of the foregoing intentions and purposes of the Subdistrict, and respectfully request that the same be formed pursuant to applicable statutes by the District Court. The Subdistrict's water management plan will be monitored and updated to respond to changes in climatic or hydrologic conditions or new information from *bona fide* studies or models.

Name(s): \_\_\_\_\_ Date \_\_\_\_\_  
BROWN WILLIAM R & LINDA F Signature William R. B 3-22-2017  
 - Signature \_\_\_\_\_  
 - Signature \_\_\_\_\_

Address 11799 BROWN FOX LANE; ALAMOSA, CO 81101

Parcel 541506402004: TR OF LAND IN SE4 6-37-11 AS PLATTED ON BROWN EXEMPTION PLAT REC #212642 TR 4 4.85AC JTWD B 429 P 125 12-31-91 RESERVING LIFE ESTATE TO BROWN EARL S & BERTHA C as referenced on Book: \_\_\_\_\_, Page \_\_\_\_\_ and/or Reception # \_\_\_\_\_ (ALAMOSA County) 4.85 total acres

**Table A**

WDID	Structure Name	Permit	Percent Responsibility	List Any Additional Well Owners
2013963	2006CW010 WELL NO 01	-	100	

As the circulator of this petition, I attest that each of the signatories hereon was provided with a copy of the Subdistrict conceptual Plan of Water Management and a copy of the Subdistrict Petition for Establishment describing in greater detail the background and basis for the formation of the Subdistrict and that the signatories on this petition were subscribed before me voluntarily and with knowledge of the purposes for the formation of the Subdistrict.

\_\_\_\_\_  
 Printed Name of Circulator Signature Date

\*The legally authorized representatives must execute petitions on behalf of Corporations, Limited Partnerships, LLC's, LLP's, etc. A person signing the petition on behalf of any Corporation, Limited Partnership, LLC, LLP, etc. must present an affidavit attesting to the approval of the petition by the entity's Board of Directors, President, CEO, or other authorized officer(s).

\*\*This petition must be executed by all record owners of the described property. Petitions will be compared against the records on file with Alamosa, Conejos and Rio Grande Counties and will be deemed valid only if the signatories exactly match the owners of record, as reflected by the county records, and if the signers of the petition agree to be responsible for the above represented percentage of costs, fees and post-plan depletions from the well(s) identified in this petition. If less than all of the record owners sign this petition, or if someone other than the record owner signs this petition, except as set forth above, the petition will be deemed invalid.

printed 3/21/2017

**PETITION**  
**TO FORM SPECIAL IMPROVEMENT DISTRICT NO. 6**  
**OF THE RIO GRANDE WATER CONSERVATION DISTRICT**

---

We the undersigned by our signatures affixed to this petition do hereby affirm and attest that:

1. (We/I) own an interest in real property that includes a well(s) used in whole or in part for irrigation, commercial, industrial or municipal purposes within the Alamosa-La Jara Response Area of the Rio Grande Decision Support System, or (we/I) represent owners of real property that includes a well(s) used in whole or in part for irrigation commercial, industrial or municipal purposes within the Alamosa-La Jara Response Area of the Rio Grande Decision Support System and (we/I) have the proper legal authority to sign this Petition on the owner's behalf.
  2. (We/I) support the formation of Special Improvement District No. 6 and request that the District Court form the Special Improvement District pursuant to the attached Petition and general description of the *conceptual* Plan of Water Management to govern the Special Improvement District.
  3. By (my/our) signature hereon (we/I) request that the Rio Grande Water Conservation District petition the District Court to form Special Improvement District No. 6 and include this property within Special Improvement District No. 6.
- 

**Special Improvement District Purpose**

The overall purpose of this Subdistrict is to provide a community-oriented water management alternative to individual augmentation plans or state-imposed regulations limiting the use of wells in Water Division No. 3. That is, to provide a mechanism through which a group of well users in the Alamosa-La Jara Response Area can work collaboratively to develop and implement a system of self-regulation using economic-based incentives and other management tools that promote responsible groundwater management and that remedies the injury to senior surface water rights that result from groundwater use from Subdistrict wells. The operation of the Plan will comply with the requirements of SB 04-222, codified at section 37-92-501(4), C.R.S. **The Subdistrict will be financed by reasonable service and user fees, and special assessments on property within the Subdistrict, and the lands petitioned herein will be benefited by the replacement of injurious depletions to senior water rights, as allowed by statute.** We understand that these service and user fees and special assessments on taxable property within the Subdistrict will be required in order to generate sufficient funds to meet the goals and objectives of the Subdistrict. These methods of financing are authorized by the signatures on this petition without further election, pending approval of the Subdistrict Board of Managers.

**As a condition of participation, the Subdistrict will require acceptance of these and other nonmonetary limitations, including limitations on the diversion and use of groundwater, which may be imposed if the Board of Managers determines such limitations necessary to achieve one or more of the Plan objectives. By signing this petition the undersigned agree to accept these limitations if imposed.**

In the event the Subdistrict is unable to achieve one or more of its objectives or comply with other court-imposed or state-imposed requirements, all Landowners may have limitations imposed on the use of their Subdistrict Wells for the diversion of groundwater, including complete curtailment of groundwater withdrawals, through administrative rules and regulations by the State of Colorado.


Participation in the Subdistrict is strictly voluntary. Once land is petitioned into the Subdistrict and the Subdistrict is duly formed by Court order, ***the land will remain in the Subdistrict for as long as the Subdistrict is in existence***, even in the event the land is sold or transferred after Subdistrict formation.

The Subdistrict will remain in existence, unless dissolved by appropriate legal action, for so long as the Rio Grande Water Conservation District remains in existence. The conditions described above will run with the ownership of the property described in this Petition.

The legal description of the property that is the subject of this petition is described below. Wells within the proposed Subdistrict that are located on or having legal authority to apply groundwater to this property are listed in Table A.



By (our/my) signature hereon, we attest to (our/my) ownership of the wells and described land (or to our/my legal authority to represent an entity that has ownership of the described land), (I/we) indicate our understanding of the foregoing intentions and purposes of the Subdistrict, and respectfully request that the same be formed pursuant to applicable statutes by the District Court. The Subdistrict's water management plan will be monitored and updated to respond to changes in climatic or hydrologic conditions or new information from *bona fide* studies or models.

Name(s): \_\_\_\_\_ Date \_\_\_\_\_  
EAGLE TREE RANCH LLC (THE) Signature  9-19-17  
 \_\_\_\_\_ Signature \_\_\_\_\_  
 \_\_\_\_\_ Signature \_\_\_\_\_

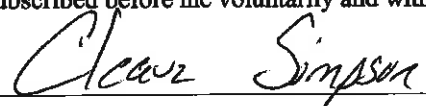

Address P O BOX 725; ALAMOSA, CO 81101

Parcel 541509100123; TR OF LAND N2 9-37-11 AS PLATTED ON LARWILL COSTILLA DIVISION OF LAND PLAT KNOW AS TRACT 2 295.31AC WD B 372 P 214 9-20-88 as referenced on Book \_\_\_\_\_, Page \_\_\_\_\_ and/or Reception # \_\_\_\_\_ (ALAMOSA County) 295.31 total acres

**Table A**

WDID	Structure Name	Permit	Percent Responsibility	List Any Additional Well Owners
2008856	W0333 WELL NO 01	14221-R	100	

As the circulator of this petition, I attest that each of the signatories hereon was provided with a copy of the Subdistrict conceptual Plan of Water Management and a copy of the Subdistrict Petition for Establishment describing in greater detail the background and basis for the formation of the Subdistrict and that the signatories on this petition were subscribed before me voluntarily and with knowledge of the purposes for the formation of the Subdistrict.

  9-19-17  
 Printed Name of Circulator Signature Date

\*The legally authorized representatives must execute petitions on behalf of Corporations, Limited Partnerships, LLC's, LLP's, etc. A person signing the petition on behalf of any Corporation, Limited Partnership, LLC, LLP, etc. must present an affidavit attesting to the approval of the petition by the entity's Board of Directors, President, CEO, or other authorized officer(s).

\*\*This petition must be executed by all record owners of the described property. Petitions will be compared against the records on file with Alamosa, Conejos and Rio Grande Counties and will be deemed valid only if the signatories exactly match the owners of record, as reflected by the county records, and if the signers of the petition agree to be responsible for the above represented percentage of costs, fees and post-plan depletions from the well(s) identified in this petition. If less than all of the record owners sign this petition, or if someone other than the record owner signs this petition, except as set forth above, the petition will be deemed invalid.

**PETITION  
TO FORM SPECIAL IMPROVEMENT DISTRICT NO. 6  
OF THE RIO GRANDE WATER CONSERVATION DISTRICT**

We the undersigned by our signatures affixed to this petition do hereby affirm and attest that:

1. (We/I) own an interest in real property that includes a well(s) used in whole or in part for irrigation, commercial, industrial or municipal purposes within the Alamosa-La Jara Response Area of the Rio Grande Decision Support System, or (we/I) represent owners of real property that includes a well(s) used in whole or in part for irrigation commercial, industrial or municipal purposes within the Alamosa-La Jara Response Area of the Rio Grande Decision Support System and (we/I) have the proper legal authority to sign this Petition on the owner's behalf.
2. (We/I) support the formation of Special Improvement District No. 6 and request that the District Court form the Special Improvement District pursuant to the attached Petition and general description of the *conceptual* Plan of Water Management to govern the Special Improvement District.
3. By (my/our) signature hereon (we/I) request that the Rio Grande Water Conservation District petition the District Court to form Special Improvement District No. 6 and include this property within Special Improvement District No. 6.

**Special Improvement District Purpose**

The overall purpose of this Subdistrict is to provide a community-oriented water management alternative to individual augmentation plans or state-imposed regulations limiting the use of wells in Water Division No. 3. That is, to provide a mechanism through which a group of well users in the Alamosa-La Jara Response Area can work collaboratively to develop and implement a system of self-regulation using economic-based incentives and other management tools that promote responsible groundwater management and that remedies the injury to senior surface water rights that result from groundwater use from Subdistrict wells. The operation of the Plan will comply with the requirements of SB 04-222, codified at section 37-92-501(4), C.R.S. **The Subdistrict will be financed by reasonable service and user fees, and special assessments on property within the Subdistrict, and the lands petitioned herein will be benefited by the replacement of injurious depletions to senior water rights, as allowed by statute.** We understand that these service and user fees and special assessments on taxable property within the Subdistrict will be required in order to generate sufficient funds to meet the goals and objectives of the Subdistrict. These methods of financing are authorized by the signatures on this petition without further election, pending approval of the Subdistrict Board of Managers.

**As a condition of participation, the Subdistrict will require acceptance of these and other nonmonetary limitations, including limitations on the diversion and use of groundwater, which may be imposed if the Board of Managers determines such limitations necessary to achieve one or more of the Plan objectives. By signing this petition the undersigned agree to accept these limitations if imposed.**

In the event the Subdistrict is unable to achieve one or more of its objectives or comply with other court-imposed or state-imposed requirements, all Landowners may have limitations imposed on the use of their Subdistrict Wells for the diversion of groundwater, including complete curtailment of groundwater withdrawals, through administrative rules and regulations by the State of Colorado.

Participation in the Subdistrict is strictly voluntary. Once land is petitioned into the Subdistrict and the Subdistrict is duly formed by Court order, ***the land will remain in the Subdistrict for as long as the Subdistrict is in existence***, even in the event the land is sold or transferred after Subdistrict formation.

The Subdistrict will remain in existence, unless dissolved by appropriate legal action, for so long as the Rio Grande Water Conservation District remains in existence. The conditions described above will run with the ownership of the property described in this Petition.

The legal description of the property that is the subject of this petition is described below. Wells within the proposed Subdistrict that are located on or having legal authority to apply groundwater to this property are listed in Table A.

Farm Plan # 402020

Petition No 541509300132

By (our/my) signature hereon, we attest to (our/my) ownership of the wells and described land (or to our/my legal authority to represent an entity that has ownership of the described land), (I/we) indicate our understanding of the foregoing intentions and purposes of the Subdistrict, and respectfully request that the same be formed pursuant to applicable statutes by the District Court. The Subdistrict's water management plan will be monitored and updated to respond to changes in climatic or hydrologic conditions or new information from *bona fide* studies or models.

Name(s): \_\_\_\_\_ Date \_\_\_\_\_  
EAGLE TREE RANCH LLC (THE) Signature [Signature] 9-19-17  
 Signature \_\_\_\_\_  
 Signature \_\_\_\_\_

Address P O BOX 725; ALAMOSA, CO 81101

Parcel 541509300132: FR S2 9-37-11 N OF RR EXC A TR OF LAND DEEDED B 301 P 140 TO USA CONT 45.32AC TNA 248.31AC EXC ALL M/RTS IN SE4 WD B 372 P 214 9-20-88 as referenced on Book \_\_\_\_\_, Page \_\_\_\_\_ and/or Reception # \_\_\_\_\_ (ALAMOSA County) 248.31 total acres

**Table A**

WDID	Structure Name	Permit	Percent Responsibility	List Any Additional Well Owners
2008857	W0333 WELL NO 02	14226-R	100	

As the circulator of this petition, I attest that each of the signatories hereon was provided with a copy of the Subdistrict conceptual Plan of Water Management and a copy of the Subdistrict Petition for Establishment describing in greater detail the background and basis for the formation of the Subdistrict and that the signatories on this petition were subscribed before me voluntarily and with knowledge of the purposes for the formation of the Subdistrict.

[Signature] \_\_\_\_\_ [Signature] \_\_\_\_\_ 9-19-17  
 Printed Name of Circulator Signature Date

\*The legally authorized representatives must execute petitions on behalf of Corporations, Limited Partnerships, LLC's, LLP's, etc. A person signing the petition on behalf of any Corporation, Limited Partnership, LLC, LLP, etc. must present an affidavit attesting to the approval of the petition by the entity's Board of Directors, President, CEO, or other authorized officer(s).

\*\*This petition must be executed by all record owners of the described property. Petitions will be compared against the records on file with Alamosa, Conejos and Rio Grande Counties and will be deemed valid only if the signatories exactly match the owners of record, as reflected by the county records, and if the signers of the petition agree to be responsible for the above represented percentage of costs, fees and post-plan depletions from the well(s) identified in this petition. If less than all of the record owners sign this petition, or if someone other than the record owner signs this petition, except as set forth above, the petition will be deemed invalid.

printed 5/4/2017

**PETITION  
TO FORM SPECIAL IMPROVEMENT DISTRICT NO. 6  
OF THE RIO GRANDE WATER CONSERVATION DISTRICT**

We the undersigned by our signatures affixed to this petition do hereby affirm and attest that:

1. (We/I) own an interest in real property that includes a well(s) used in whole or in part for irrigation, commercial, industrial or municipal purposes within the Alamosa-La Jara Response Area of the Rio Grande Decision Support System, or (we/I) represent owners of real property that includes a well(s) used in whole or in part for irrigation commercial, industrial or municipal purposes within the Alamosa-La Jara Response Area of the Rio Grande Decision Support System and (we/I) have the proper legal authority to sign this Petition on the owner's behalf.
2. (We/I) support the formation of Special Improvement District No. 6 and request that the District Court form the Special Improvement District pursuant to the attached Petition and general description of the *conceptual* Plan of Water Management to govern the Special Improvement District.
3. By (my/our) signature hereon (we/I) request that the Rio Grande Water Conservation District petition the District Court to form Special Improvement District No. 6 and include this property within Special Improvement District No. 6.

**Special Improvement District Purpose**

The overall purpose of this Subdistrict is to provide a community-oriented water management alternative to individual augmentation plans or state-imposed regulations limiting the use of wells in Water Division No. 3. That is, to provide a mechanism through which a group of well users in the Alamosa-La Jara Response Area can work collaboratively to develop and implement a system of self-regulation using economic-based incentives and other management tools that promote responsible groundwater management and that remedies the injury to senior surface water rights that result from groundwater use from Subdistrict wells. The operation of the Plan will comply with the requirements of SB 04-222, codified at section 37-92-501(4), C.R.S. **The Subdistrict will be financed by reasonable service and user fees, and special assessments on property within the Subdistrict, and the lands petitioned herein will be benefited by the replacement of injurious depletions to senior water rights, as allowed by statute.** We understand that these service and user fees and special assessments on taxable property within the Subdistrict will be required in order to generate sufficient funds to meet the goals and objectives of the Subdistrict. These methods of financing are authorized by the signatures on this petition without further election, pending approval of the Subdistrict Board of Managers.

**As a condition of participation, the Subdistrict will require acceptance of these and other nonmonetary limitations, including limitations on the diversion and use of groundwater, which may be imposed if the Board of Managers determines such limitations necessary to achieve one or more of the Plan objectives. By signing this petition the undersigned agree to accept these limitations if imposed.**

In the event the Subdistrict is unable to achieve one or more of its objectives or comply with other court-imposed or state-imposed requirements, all Landowners may have limitations imposed on the use of their Subdistrict Wells for the diversion of groundwater, including complete curtailment of groundwater withdrawals, through administrative rules and regulations by the State of Colorado.

Participation in the Subdistrict is strictly voluntary. Once land is petitioned into the Subdistrict and the Subdistrict is duly formed by Court order, ***the land will remain in the Subdistrict for as long as the Subdistrict is in existence***, even in the event the land is sold or transferred after Subdistrict formation.

The Subdistrict will remain in existence, unless dissolved by appropriate legal action, for so long as the Rio Grande Water Conservation District remains in existence. The conditions described above will run with the ownership of the property described in this Petition.

The legal description of the property that is the subject of this petition is described below. Wells within the proposed Subdistrict that are located on or having legal authority to apply groundwater to this property are listed in Table A.

By (our/my) signature hereon, we attest to (our/my) ownership of the wells and described land (or to our/my legal authority to represent an entity that has ownership of the described land), (I/we) indicate our understanding of the foregoing intentions and purposes of the Subdistrict, and respectfully request that the same be formed pursuant to applicable statutes by the District Court. The Subdistrict's water management plan will be monitored and updated to respond to changes in climatic or hydrologic conditions or new information from *bona fide* studies or models.

Name(s): \_\_\_\_\_ Date \_\_\_\_\_

ZIMMERMAN TREVER DEAN & Signature Trever Dean Zimmerman 2/22/17

ZIMMERMAN CAROLINE ANDREA Signature Caroline Andrea Zimmerman 2/22/17

Signature \_\_\_\_\_

Address 15548 E US HWY 160; ALAMOSA, CO 81101

Parcel 541510100030: NE4 10-37-11 160A JWD REC #284687 9-30-97 as referenced on Book \_\_\_\_\_, Page \_\_\_\_\_ and/or Reception # \_\_\_\_\_ (ALAMOSA County) 160 total acres

**Table A**

WDID	Structure Name	Permit	Percent Responsibility	List Any Additional Well Owners
2011687	W1951 WELL NO 01	12785-R	100	_____
2011688	W1951 WELL NO 02	-	100	_____

As the circulator of this petition, I attest that each of the signatories hereon was provided with a copy of the Subdistrict conceptual Plan of Water Management and a copy of the Subdistrict Petition for Establishment describing in greater detail the background and basis for the formation of the Subdistrict and that the signatories on this petition were subscribed before me voluntarily and with knowledge of the purposes for the formation of the Subdistrict.

Printed Name of Circulator \_\_\_\_\_ Signature \_\_\_\_\_ Date \_\_\_\_\_

\*The legally authorized representatives must execute petitions on behalf of Corporations, Limited Partnerships, LLC's, LLP's, etc. A person signing the petition on behalf of any Corporation, Limited Partnership, LLC, LLP, etc. must present an affidavit attesting to the approval of the petition by the entity's Board of Directors, President, CEO, or other authorized officer(s).

\*\*This petition must be executed by all record owners of the described property. Petitions will be compared against the records on file with Alamosa, Conejos and Rio Grande Counties and will be deemed valid only if the signatories exactly match the owners of record, as reflected by the county records, and if the signers of the petition agree to be responsible for the above represented percentage of costs, fees and post-plan depletions from the well(s) identified in this petition. If less than all of the record owners sign this petition, or if someone other than the record owner signs this petition, except as set forth above, the petition will be deemed invalid.

printed 2/22/2017

**PETITION  
TO FORM SPECIAL IMPROVEMENT DISTRICT NO. 6  
OF THE RIO GRANDE WATER CONSERVATION DISTRICT**

We the undersigned by our signatures affixed to this petition do hereby affirm and attest that:

1. (We/I) own an interest in real property that includes a well(s) used in whole or in part for irrigation, commercial, industrial or municipal purposes within the Alamosa-La Jara Response Area of the Rio Grande Decision Support System, or (we/I) represent owners of real property that includes a well(s) used in whole or in part for irrigation commercial, industrial or municipal purposes within the Alamosa-La Jara Response Area of the Rio Grande Decision Support System and (we/I) have the proper legal authority to sign this Petition on the owner's behalf.
2. (We/I) support the formation of Special Improvement District No. 6 and request that the District Court form the Special Improvement District pursuant to the attached Petition and general description of the *conceptual* Plan of Water Management to govern the Special Improvement District.
3. By (my/our) signature hereon (we/I) request that the Rio Grande Water Conservation District petition the District Court to form Special Improvement District No. 6 and include this property within Special Improvement District No. 6.

**Special Improvement District Purpose**

The overall purpose of this Subdistrict is to provide a community-oriented water management alternative to individual augmentation plans or state-imposed regulations limiting the use of wells in Water Division No. 3. That is, to provide a mechanism through which a group of well users in the Alamosa-La Jara Response Area can work collaboratively to develop and implement a system of self-regulation using economic-based incentives and other management tools that promote responsible groundwater management and that remedies the injury to senior surface water rights that result from groundwater use from Subdistrict wells. The operation of the Plan will comply with the requirements of SB 04-222, codified at section 37-92-501(4), C.R.S. **The Subdistrict will be financed by reasonable service and user fees, and special assessments on property within the Subdistrict, and the lands petitioned herein will be benefited by the replacement of injurious depletions to senior water rights, as allowed by statute.** We understand that these service and user fees and special assessments on taxable property within the Subdistrict will be required in order to generate sufficient funds to meet the goals and objectives of the Subdistrict. These methods of financing are authorized by the signatures on this petition without further election, pending approval of the Subdistrict Board of Managers.

**As a condition of participation, the Subdistrict will require acceptance of these and other nonmonetary limitations, including limitations on the diversion and use of groundwater, which may be imposed if the Board of Managers determines such limitations necessary to achieve one or more of the Plan objectives. By signing this petition the undersigned agree to accept these limitations if imposed.**

In the event the Subdistrict is unable to achieve one or more of its objectives or comply with other court-imposed or state-imposed requirements, all Landowners may have limitations imposed on the use of their Subdistrict Wells for the diversion of groundwater, including complete curtailment of groundwater withdrawals, through administrative rules and regulations by the State of Colorado.

Participation in the Subdistrict is strictly voluntary. Once land is petitioned into the Subdistrict and the Subdistrict is duly formed by Court order, ***the land will remain in the Subdistrict for as long as the Subdistrict is in existence***, even in the event the land is sold or transferred after Subdistrict formation.

The Subdistrict will remain in existence, unless dissolved by appropriate legal action, for so long as the Rio Grande Water Conservation District remains in existence. The conditions described above will run with the ownership of the property described in this Petition.

The legal description of the property that is the subject of this petition is described below. Wells within the proposed Subdistrict that are located on or having legal authority to apply groundwater to this property are listed in Table A.



Farm Plan # 400750

Petition No 541510200103

By (our/my) signature hereon, we attest to (our/my) ownership of the wells and described land (or to our/my legal authority to represent an entity that has ownership of the described land), (I/we) indicate our understanding of the foregoing intentions and purposes of the Subdistrict, and respectfully request that the same be formed pursuant to applicable statutes by the District Court. The Subdistrict's water management plan will be monitored and updated to respond to changes in climatic or hydrologic conditions or new information from *bona fide* studies or models.

Name(s): \_\_\_\_\_ Date \_\_\_\_\_

ZIMMERMAN ROBERT E & KAREN R Signature *Robert Zimmerman* 2-22-17

Signature *Karen Zimmerman* 2-22-17

Signature \_\_\_\_\_

Address 15193 HWY 160; ALAMOSA, CO 81101

Parcel 541510200103: NW4 10-37-11 EXC A TR OF LAND DEEDED B 299 P 624-31 TO USA CONT 1.08A M/L TNA 158.92A JWD B 201 P 351 4-17-70 as referenced on Book \_\_\_\_\_, Page \_\_\_\_\_ and/or Reception # \_\_\_\_\_ . (ALAMOSA County) 158.92 total acres

**Table A**

WDD	Structure Name	Permit	Percent Responsibility	List Any Additional Well Owners
2013940	PERMIT 1887 R	1887-R	100	

As the circulator of this petition, I attest that each of the signatories hereon was provided with a copy of the Subdistrict conceptual Plan of Water Management and a copy of the Subdistrict Petition for Establishment describing in greater detail the background and basis for the formation of the Subdistrict and that the signatories on this petition were subscribed before me voluntarily and with knowledge of the purposes for the formation of the Subdistrict.

Printed Name of Circulator \_\_\_\_\_

Signature \_\_\_\_\_

Date \_\_\_\_\_

\*The legally authorized representatives must execute petitions on behalf of Corporations, Limited Partnerships, LLC's, LLP's, etc. A person signing the petition on behalf of any Corporation, Limited Partnership, LLC, LLP, etc. must present an affidavit attesting to the approval of the petition by the entity's Board of Directors, President, CEO, or other authorized officer(s).

\*\*This petition must be executed by all record owners of the described property. Petitions will be compared against the records on file with Alamosa, Conejos and Rio Grande Counties and will be deemed valid only if the signatories exactly match the owners of record, as reflected by the county records, and if the signers of the petition agree to be responsible for the above represented percentage of costs, fees and post-plan depletions from the well(s) identified in this petition. If less than all of the record owners sign this petition, or if someone other than the record owner signs this petition, except as set forth above, the petition will be deemed invalid.

printed 1/26/2017



**PETITION  
TO FORM SPECIAL IMPROVEMENT DISTRICT NO. 6  
OF THE RIO GRANDE WATER CONSERVATION DISTRICT**

We the undersigned by our signatures affixed to this petition do hereby affirm and attest that:

1. (We/I) own an interest in real property that includes a well(s) used in whole or in part for irrigation, commercial, industrial or municipal purposes within the Alamosa-La Jara Response Area of the Rio Grande Decision Support System, or (we/I) represent owners of real property that includes a well(s) used in whole or in part for irrigation commercial, industrial or municipal purposes within the Alamosa-La Jara Response Area of the Rio Grande Decision Support System and (we/I) have the proper legal authority to sign this Petition on the owner's behalf.
2. (We/I) support the formation of Special Improvement District No. 6 and request that the District Court form the Special Improvement District pursuant to the attached Petition and general description of the *conceptual* Plan of Water Management to govern the Special Improvement District.
3. By (my/our) signature hereon (we/I) request that the Rio Grande Water Conservation District petition the District Court to form Special Improvement District No. 6 and include this property within Special Improvement District No. 6.

**Special Improvement District Purpose**

The overall purpose of this Subdistrict is to provide a community-oriented water management alternative to individual augmentation plans or state-imposed regulations limiting the use of wells in Water Division No. 3. That is, to provide a mechanism through which a group of well users in the Alamosa-La Jara Response Area can work collaboratively to develop and implement a system of self-regulation using economic-based incentives and other management tools that promote responsible groundwater management and that remedies the injury to senior surface water rights that result from groundwater use from Subdistrict wells. The operation of the Plan will comply with the requirements of SB 04-222, codified at section 37-92-501(4), C.R.S. *The Subdistrict will be financed by reasonable service and user fees, and special assessments on property within the Subdistrict, and the lands petitioned herein will be benefited by the replacement of injurious depletions to senior water rights, as allowed by statute.* We understand that these service and user fees and special assessments on taxable property within the Subdistrict will be required in order to generate sufficient funds to meet the goals and objectives of the Subdistrict. These methods of financing are authorized by the signatures on this petition without further election, pending approval of the Subdistrict Board of Managers.

*As a condition of participation, the Subdistrict will require acceptance of these and other nonmonetary limitations, including limitations on the diversion and use of groundwater, which may be imposed if the Board of Managers determines such limitations necessary to achieve one or more of the Plan objectives. By signing this petition the undersigned agree to accept these limitations if imposed.*

In the event the Subdistrict is unable to achieve one or more of its objectives or comply with other court-imposed or state-imposed requirements, all Landowners may have limitations imposed on the use of their Subdistrict Wells for the diversion of groundwater, including complete curtailment of groundwater withdrawals, through administrative rules and regulations by the State of Colorado.

Participation in the Subdistrict is strictly voluntary. Once land is petitioned into the Subdistrict and the Subdistrict is duly formed by Court order, *the land will remain in the Subdistrict for as long as the Subdistrict is in existence*, even in the event the land is sold or transferred after Subdistrict formation.

The Subdistrict will remain in existence, unless dissolved by appropriate legal action, for so long as the Rio Grande Water Conservation District remains in existence. The conditions described above will run with the ownership of the property described in this Petition.

The legal description of the property that is the subject of this petition is described below. Wells within the proposed Subdistrict that are located on or having legal authority to apply groundwater to this property are listed in Table A.

Farm Plan # 401120

Petition No 541525102004

By (our/my) signature hereon, we attest to (our/my) ownership of the wells and described land (or to our/my legal authority to represent an entity that has ownership of the described land), (I/we) indicate our understanding of the foregoing intentions and purposes of the Subdistrict, and respectfully request that the same be formed pursuant to applicable statutes by the District Court. The Subdistrict's water management plan will be monitored and updated to respond to changes in climatic or hydrologic conditions or new information from *bona fide* studies or models.

Name(s): \_\_\_\_\_ Date \_\_\_\_\_  
ENELL MARK WILLIAM Signature *Mark William Enell* 2/15/17  
 Signature \_\_\_\_\_  
 Signature \_\_\_\_\_

Address P O BOX 974; ALAMOSA, CO 81101  
 Parcel 541525102004: FR SE4 5-37-11 KNOWN AS HOLDEN FARMS DIV OF LAND TRACT 4  
80.77AC PLAT REC #257503 12-2-91 WD REC #301986 5-31-01 as referenced on Book \_\_\_\_\_  
Page \_\_\_\_\_ and/or Reception # \_\_\_\_\_ (ALAMOSA County) 80.77 total acres

Table A				
WDID	Structure Name	Permit	Percent Responsibility	List Any Additional Well Owners
2013691	94CW025 WELL NO 03A	44066-F	100	

As the circulator of this petition, I attest that each of the signatories hereon was provided with a copy of the Subdistrict conceptual Plan of Water Management and a copy of the Subdistrict Petition for Establishment describing in greater detail the background and basis for the formation of the Subdistrict and that the signatories on this petition were subscribed before me voluntarily and with knowledge of the purposes for the formation of the Subdistrict.

Printed Name of Circulator \_\_\_\_\_ Signature \_\_\_\_\_ Date \_\_\_\_\_

\*The legally authorized representatives must execute petitions on behalf of Corporations, Limited Partnerships, LLC's, LLP's, etc. A person signing the petition on behalf of any Corporation, Limited Partnership, LLC, LLP, etc. must present an affidavit attesting to the approval of the petition by the entity's Board of Directors, President, CEO, or other authorized officer(s).

\*\*This petition must be executed by all record owners of the described property. Petitions will be compared against the records on file with Alamosa, Conejos and Rio Grande Counties and will be deemed valid only if the signatories exactly match the owners of record, as reflected by the county records, and if the signers of the petition agree to be responsible for the above represented percentage of costs, fees and post-plan depletions from the well(s) identified in this petition. If less than all of the record owners sign this petition, or if someone other than the record owner signs this petition, except as set forth above, the petition will be deemed invalid.

printed 1/27/2017

**PETITION  
TO FORM SPECIAL IMPROVEMENT DISTRICT NO. 6  
OF THE RIO GRANDE WATER CONSERVATION DISTRICT**

We the undersigned by our signatures affixed to this petition do hereby affirm and attest that:

1. (We/I) own an interest in real property that includes a well(s) used in whole or in part for irrigation, commercial, industrial or municipal purposes within the Alamosa-La Jara Response Area of the Rio Grande Decision Support System, or (we/I) represent owners of real property that includes a well(s) used in whole or in part for irrigation commercial, industrial or municipal purposes within the Alamosa-La Jara Response Area of the Rio Grande Decision Support System and (we/I) have the proper legal authority to sign this Petition on the owner's behalf.
2. (We/I) support the formation of Special Improvement District No. 6 and request that the District Court form the Special Improvement District pursuant to the attached Petition and general description of the *conceptual* Plan of Water Management to govern the Special Improvement District.
3. By (my/our) signature hereon (we/I) request that the Rio Grande Water Conservation District petition the District Court to form Special Improvement District No. 6 and include this property within Special Improvement District No. 6.

**Special Improvement District Purpose**

The overall purpose of this Subdistrict is to provide a community-oriented water management alternative to individual augmentation plans or state-imposed regulations limiting the use of wells in Water Division No. 3. That is, to provide a mechanism through which a group of well users in the Alamosa-La Jara Response Area can work collaboratively to develop and implement a system of self-regulation using economic-based incentives and other management tools that promote responsible groundwater management and that remedies the injury to senior surface water rights that result from groundwater use from Subdistrict wells. The operation of the Plan will comply with the requirements of SB 04-222, codified at section 37-92-501(4), C.R.S. **The Subdistrict will be financed by reasonable service and user fees, and special assessments on property within the Subdistrict, and the lands petitioned herein will be benefited by the replacement of injurious depletions to senior water rights, as allowed by statute.** We understand that these service and user fees and special assessments on taxable property within the Subdistrict will be required in order to generate sufficient funds to meet the goals and objectives of the Subdistrict. These methods of financing are authorized by the signatures on this petition without further election, pending approval of the Subdistrict Board of Managers.

**As a condition of participation, the Subdistrict will require acceptance of these and other nonmonetary limitations, including limitations on the diversion and use of groundwater, which may be imposed if the Board of Managers determines such limitations necessary to achieve one or more of the Plan objectives. By signing this petition the undersigned agree to accept these limitations if imposed.**

In the event the Subdistrict is unable to achieve one or more of its objectives or comply with other court-imposed or state-imposed requirements, all Landowners may have limitations imposed on the use of their Subdistrict Wells for the diversion of groundwater, including complete curtailment of groundwater withdrawals, through administrative rules and regulations by the State of Colorado.

Participation in the Subdistrict is strictly voluntary. Once land is petitioned into the Subdistrict and the Subdistrict is duly formed by Court order, ***the land will remain in the Subdistrict for as long as the Subdistrict is in existence***, even in the event the land is sold or transferred after Subdistrict formation.

The Subdistrict will remain in existence, unless dissolved by appropriate legal action, for so long as the Rio Grande Water Conservation District remains in existence. The conditions described above will run with the ownership of the property described in this Petition.

The legal description of the property that is the subject of this petition is described below. Wells within the proposed Subdistrict that are located on or having legal authority to apply groundwater to this property are listed in Table A.

Farm Plan # 401030

Petition No 555704200013

By (our/my) signature hereon, we attest to (our/my) ownership of the wells and described land (or to our/my legal authority to represent an entity that has ownership of the described land), (I/we) indicate our understanding of the foregoing intentions and purposes of the Subdistrict, and respectfully request that the same be formed pursuant to applicable statutes by the District Court. The Subdistrict's water management plan will be monitored and updated to respond to changes in climatic or hydrologic conditions or new information from *bona fide* studies or models.

Name(s): \_\_\_\_\_

GYLLING IVAN & NATHEL

Signature \_\_\_\_\_

*Ivan Gylling*

Date \_\_\_\_\_

1/18/17

Signature \_\_\_\_\_

*Nathel Gylling*

1/18/17

Signature \_\_\_\_\_

Address 14250 CO RD AA; LA JARA, CO 81140

Parcel 555704200013: TR IN W2NW4 4-36-10 BEING W311.85' OF W2NW4 18.9A JOCD B 249 P 768 12-2-76 NE4 5-36-10 160A EXC 1/3 INT M RTS JT OCD B 222 P 216 9/4/73 as referenced on Book \_\_\_\_\_, Page \_\_\_\_\_ and/or Reception # \_\_\_\_\_ . (ALAMOSA County) 178.9 total acres

**Table A**

<b>WDID</b>	<b>Structure Name</b>	<b>Permit</b>	<b>Percent Responsibility</b>	<b>List Any Additional Well Owners</b>
2010484	W1298 WELL NO 01	8595-R	100	

As the circulator of this petition, I attest that each of the signatories hereon was provided with a copy of the Subdistrict conceptual Plan of Water Management and a copy of the Subdistrict Petition for Establishment describing in greater detail the background and basis for the formation of the Subdistrict and that the signatories on this petition were subscribed before me voluntarily and with knowledge of the purposes for the formation of the Subdistrict.

Printed Name of Circulator \_\_\_\_\_

Signature \_\_\_\_\_

Date \_\_\_\_\_

\*The legally authorized representatives must execute petitions on behalf of Corporations, Limited Partnerships, LLC's, LLP's, etc. A person signing the petition on behalf of any Corporation, Limited Partnership, LLC, LLP, etc. must present an affidavit attesting to the approval of the petition by the entity's Board of Directors, President, CEO, or other authorized officer(s).

\*\*This petition must be executed by all record owners of the described property. Petitions will be compared against the records on file with Alamosa, Conejos and Rio Grande Counties and will be deemed valid only if the signatories exactly match the owners of record, as reflected by the county records, and if the signers of the petition agree to be responsible for the above represented percentage of costs, fees and post-plan depletions from the well(s) identified in this petition. If less than all of the record owners sign this petition, or if someone other than the record owner signs this petition, except as set forth above, the petition will be deemed invalid.

*printed 1/13/2017*

**PETITION  
TO FORM SPECIAL IMPROVEMENT DISTRICT NO. 6  
OF THE RIO GRANDE WATER CONSERVATION DISTRICT**

---

We the undersigned by our signatures affixed to this petition do hereby affirm and attest that:

1. (We/I) own an interest in real property that includes a well(s) used in whole or in part for irrigation, commercial, industrial or municipal purposes within the Alamosa-La Jara Response Area of the Rio Grande Decision Support System, or (we/I) represent owners of real property that includes a well(s) used in whole or in part for irrigation commercial, industrial or municipal purposes within the Alamosa-La Jara Response Area of the Rio Grande Decision Support System and (we/I) have the proper legal authority to sign this Petition on the owner's behalf.
2. (We/I) support the formation of Special Improvement District No. 6 and request that the District Court form the Special Improvement District pursuant to the attached Petition and general description of the *conceptual* Plan of Water Management to govern the Special Improvement District.
3. By (my/our) signature hereon (we/I) request that the Rio Grande Water Conservation District petition the District Court to form Special Improvement District No. 6 and include this property within Special Improvement District No. 6.

---

**Special Improvement District Purpose**

The overall purpose of this Subdistrict is to provide a community-oriented water management alternative to individual augmentation plans or state-imposed regulations limiting the use of wells in Water Division No. 3. That is, to provide a mechanism through which a group of well users in the Alamosa-La Jara Response Area can work collaboratively to develop and implement a system of self-regulation using economic-based incentives and other management tools that promote responsible groundwater management and that remedies the injury to senior surface water rights that result from groundwater use from Subdistrict wells. The operation of the Plan will comply with the requirements of SB 04-222, codified at section 37-92-501(4), C.R.S. **The Subdistrict will be financed by reasonable service and user fees, and special assessments on property within the Subdistrict, and the lands petitioned herein will be benefited by the replacement of injurious depletions to senior water rights, as allowed by statute.** We understand that these service and user fees and special assessments on taxable property within the Subdistrict will be required in order to generate sufficient funds to meet the goals and objectives of the Subdistrict. These methods of financing are authorized by the signatures on this petition without further election, pending approval of the Subdistrict Board of Managers.

**As a condition of participation, the Subdistrict will require acceptance of these and other nonmonetary limitations, including limitations on the diversion and use of groundwater, which may be imposed if the Board of Managers determines such limitations necessary to achieve one or more of the Plan objectives. By signing this petition the undersigned agree to accept these limitations if imposed.**

In the event the Subdistrict is unable to achieve one or more of its objectives or comply with other court-imposed or state-imposed requirements, all Landowners may have limitations imposed on the use of their Subdistrict Wells for the diversion of groundwater, including complete curtailment of groundwater withdrawals, through administrative rules and regulations by the State of Colorado.

Participation in the Subdistrict is strictly voluntary. Once land is petitioned into the Subdistrict and the Subdistrict is duly formed by Court order, ***the land will remain in the Subdistrict for as long as the Subdistrict is in existence***, even in the event the land is sold or transferred after Subdistrict formation.

The Subdistrict will remain in existence, unless dissolved by appropriate legal action, for so long as the Rio Grande Water Conservation District remains in existence. The conditions described above will run with the ownership of the property described in this Petition.

The legal description of the property that is the subject of this petition is described below. Wells within the proposed Subdistrict that are located on or having legal authority to apply groundwater to this property are listed in Table A.

Farm Plan # 400310

Petition No 555706100090

By (our/my) signature hereon, we attest to (our/my) ownership of the wells and described land (or to our/my legal authority to represent an entity that has ownership of the described land), (I/we) indicate our understanding of the foregoing intentions and purposes of the Subdistrict, and respectfully request that the same be formed pursuant to applicable statutes by the District Court. The Subdistrict's water management plan will be monitored and updated to respond to changes in climatic or hydrologic conditions or new information from *bona fide* studies or models.

Name(s): \_\_\_\_\_ Date \_\_\_\_\_

MT VALLEY FARMS LLC Signature *Chas. A. Long Jr.* ~~11-30-16~~

A CO LIMITED LIABILITY CO Signature \_\_\_\_\_ 11-30-16

Signature \_\_\_\_\_

Address 458 WEBER DR; ALAMOSA, CO 81101

Parcel 555706100090: N2NE4 6-36-10 80AC WD B 544 P 291 5-7-96 as referenced on Book \_\_\_\_\_, Page \_\_\_\_\_ and/or Reception # \_\_\_\_\_ . (ALAMOSA County) 80 total acres

**Table A**

WDID	Structure Name	Permit	Percent Responsibility	List Any Additional Well Owners
2010091	W1042 WELL NO 01 NELSON	11296-F	33	

As the circulator of this petition, I attest that each of the signatories hereon was provided with a copy of the Subdistrict conceptual Plan of Water Management and a copy of the Subdistrict Petition for Establishment describing in greater detail the background and basis for the formation of the Subdistrict and that the signatories on this petition were subscribed before me voluntarily and with knowledge of the purposes for the formation of the Subdistrict.

\_\_\_\_\_  
 Printed Name of Circulator Signature Date

\*The legally authorized representatives must execute petitions on behalf of Corporations, Limited Partnerships, LLC's, LLP's, etc. A person signing the petition on behalf of any Corporation, Limited Partnership, LLC, LLP, etc. must present an affidavit attesting to the approval of the petition by the entity's Board of Directors, President, CEO, or other authorized officer(s).

\*\*This petition must be executed by all record owners of the described property. Petitions will be compared against the records on file with Alamosa, Conejos and Rio Grande Counties and will be deemed valid only if the signatories exactly match the owners of record, as reflected by the county records, and if the signers of the petition agree to be responsible for the above represented percentage of costs, fees and post-plan depletions from the well(s) identified in this petition. If less than all of the record owners sign this petition, or if someone other than the record owner signs this petition, except as set forth above, the petition will be deemed invalid.

printed 9/27/2016

**PETITION  
TO FORM SPECIAL IMPROVEMENT DISTRICT NO. 6  
OF THE RIO GRANDE WATER CONSERVATION DISTRICT**

---

We the undersigned by our signatures affixed to this petition do hereby affirm and attest that:

1. (We/I) own an interest in real property that includes a well(s) used in whole or in part for irrigation, commercial, industrial or municipal purposes within the Alamosa-La Jara Response Area of the Rio Grande Decision Support System, or (we/I) represent owners of real property that includes a well(s) used in whole or in part for irrigation commercial, industrial or municipal purposes within the Alamosa-La Jara Response Area of the Rio Grande Decision Support System and (we/I) have the proper legal authority to sign this Petition on the owner's behalf.
  2. (We/I) support the formation of Special Improvement District No. 6 and request that the District Court form the Special Improvement District pursuant to the attached Petition and general description of the *conceptual* Plan of Water Management to govern the Special Improvement District.
  3. By (my/our) signature hereon (we/I) request that the Rio Grande Water Conservation District petition the District Court to form Special Improvement District No. 6 and include this property within Special Improvement District No. 6.
- 

**Special Improvement District Purpose**

The overall purpose of this Subdistrict is to provide a community-oriented water management alternative to individual augmentation plans or state-imposed regulations limiting the use of wells in Water Division No. 3. That is, to provide a mechanism through which a group of well users in the Alamosa-La Jara Response Area can work collaboratively to develop and implement a system of self-regulation using economic-based incentives and other management tools that promote responsible groundwater management and that remedies the injury to senior surface water rights that result from groundwater use from Subdistrict wells. The operation of the Plan will comply with the requirements of SB 04-222, codified at section 37-92-501(4), C.R.S. **The Subdistrict will be financed by reasonable service and user fees, and special assessments on property within the Subdistrict, and the lands petitioned herein will be benefited by the replacement of injurious depletions to senior water rights, as allowed by statute.** We understand that these service and user fees and special assessments on taxable property within the Subdistrict will be required in order to generate sufficient funds to meet the goals and objectives of the Subdistrict. These methods of financing are authorized by the signatures on this petition without further election, pending approval of the Subdistrict Board of Managers.

**As a condition of participation, the Subdistrict will require acceptance of these and other nonmonetary limitations, including limitations on the diversion and use of groundwater, which may be imposed if the Board of Managers determines such limitations necessary to achieve one or more of the Plan objectives. By signing this petition the undersigned agree to accept these limitations if imposed.**

In the event the Subdistrict is unable to achieve one or more of its objectives or comply with other court-imposed or state-imposed requirements, all Landowners may have limitations imposed on the use of their Subdistrict Wells for the diversion of groundwater, including complete curtailment of groundwater withdrawals, through administrative rules and regulations by the State of Colorado.

Participation in the Subdistrict is strictly voluntary. Once land is petitioned into the Subdistrict and the Subdistrict is duly formed by Court order, ***the land will remain in the Subdistrict for as long as the Subdistrict is in existence***, even in the event the land is sold or transferred after Subdistrict formation.

The Subdistrict will remain in existence, unless dissolved by appropriate legal action, for so long as the Rio Grande Water Conservation District remains in existence. The conditions described above will run with the ownership of the property described in this Petition.

The legal description of the property that is the subject of this petition is described below. Wells within the proposed Subdistrict that are located on or having legal authority to apply groundwater to this property are listed in Table A.



Farm Plan # 400310

Petition No 555706100091

By (our/my) signature hereon, we attest to (our/my) ownership of the wells and described land (or to our/my legal authority to represent an entity that has ownership of the described land), (I/we) indicate our understanding of the foregoing intentions and purposes of the Subdistrict, and respectfully request that the same be formed pursuant to applicable statutes by the District Court. The Subdistrict's water management plan will be monitored and updated to respond to changes in climatic or hydrologic conditions or new information from *bona fide* studies or models.

Name(s): \_\_\_\_\_ Date \_\_\_\_\_

MT VALLEY FARMS LLC Signature *[Signature]* ~~11-30-16~~

A CO LIMITED LIABILITY CO Signature \_\_\_\_\_ 11-30-16

Signature \_\_\_\_\_

Address 758 WEBER DR; ALAMOSA, CO 81101

Parcel 555706100091: S2NE4 6-36-10 EXC TR IN NW4 5 & NE4 6 BEG AT A PT OF I/S OF WLY R-O-W LINE HWY 285 & S LINE HWY NW4 SEC 5 FROM WHICH PTNW COR SAID SEC 5 BEARS N 3DEG 31'37" W 2657.11' TH S89DEG 42'45" W ALONG S LINE as referenced on Book \_\_\_\_\_, Page \_\_\_\_\_ and/or Reception # \_\_\_\_\_ (ALAMOSA County) 79.26 total acres

**Table A**

WDID	Structure Name	Permit	Percent Responsibility	List Any Additional Well Owners
2010091	W1042 WELL NO 01 NELSON	11296-F	33	

As the circulator of this petition, I attest that each of the signatories hereon was provided with a copy of the Subdistrict conceptual Plan of Water Management and a copy of the Subdistrict Petition for Establishment describing in greater detail the background and basis for the formation of the Subdistrict and that the signatories on this petition were subscribed before me voluntarily and with knowledge of the purposes for the formation of the Subdistrict.

Printed Name of Circulator \_\_\_\_\_ Signature \_\_\_\_\_ Date \_\_\_\_\_

\*The legally authorized representatives must execute petitions on behalf of Corporations, Limited Partnerships, LLC's, LLP's, etc. A person signing the petition on behalf of any Corporation, Limited Partnership, LLC, LLP, etc. must present an affidavit attesting to the approval of the petition by the entity's Board of Directors, President, CEO, or other authorized officer(s).

\*\*This petition must be executed by all record owners of the described property. Petitions will be compared against the records on file with Alamosa, Conejos and Rio Grande Counties and will be deemed valid only if the signatories exactly match the owners of record, as reflected by the county records, and if the signers of the petition agree to be responsible for the above represented percentage of costs, fees and post-plan depletions from the well(s) identified in this petition. If less than all of the record owners sign this petition, or if someone other than the record owner signs this petition, except as set forth above, the petition will be deemed invalid.

printed 9/27/2016

**PETITION  
TO FORM SPECIAL IMPROVEMENT DISTRICT NO. 6  
OF THE RIO GRANDE WATER CONSERVATION DISTRICT**

---

We the undersigned by our signatures affixed to this petition do hereby affirm and attest that:

1. (We/I) own an interest in real property that includes a well(s) used in whole or in part for irrigation, commercial, industrial or municipal purposes within the Alamosa-La Jara Response Area of the Rio Grande Decision Support System, or (we/I) represent owners of real property that includes a well(s) used in whole or in part for irrigation commercial, industrial or municipal purposes within the Alamosa-La Jara Response Area of the Rio Grande Decision Support System and (we/I) have the proper legal authority to sign this Petition on the owner's behalf.
2. (We/I) support the formation of Special Improvement District No. 6 and request that the District Court form the Special Improvement District pursuant to the attached Petition and general description of the *conceptual* Plan of Water Management to govern the Special Improvement District.
3. By (my/our) signature hereon (we/I) request that the Rio Grande Water Conservation District petition the District Court to form Special Improvement District No. 6 and include this property within Special Improvement District No. 6.

---

**Special Improvement District Purpose**

The overall purpose of this Subdistrict is to provide a community-oriented water management alternative to individual augmentation plans or state-imposed regulations limiting the use of wells in Water Division No. 3. That is, to provide a mechanism through which a group of well users in the Alamosa-La Jara Response Area can work collaboratively to develop and implement a system of self-regulation using economic-based incentives and other management tools that promote responsible groundwater management and that remedies the injury to senior surface water rights that result from groundwater use from Subdistrict wells. The operation of the Plan will comply with the requirements of SB 04-222, codified at section 37-92-501(4), C.R.S. **The Subdistrict will be financed by reasonable service and user fees, and special assessments on property within the Subdistrict, and the lands petitioned herein will be benefited by the replacement of injurious depletions to senior water rights, as allowed by statute.** We understand that these service and user fees and special assessments on taxable property within the Subdistrict will be required in order to generate sufficient funds to meet the goals and objectives of the Subdistrict. These methods of financing are authorized by the signatures on this petition without further election, pending approval of the Subdistrict Board of Managers.

**As a condition of participation, the Subdistrict will require acceptance of these and other nonmonetary limitations, including limitations on the diversion and use of groundwater, which may be imposed if the Board of Managers determines such limitations necessary to achieve one or more of the Plan objectives. By signing this petition the undersigned agree to accept these limitations if imposed.**

In the event the Subdistrict is unable to achieve one or more of its objectives or comply with other court-imposed or state-imposed requirements, all Landowners may have limitations imposed on the use of their Subdistrict Wells for the diversion of groundwater, including complete curtailment of groundwater withdrawals, through administrative rules and regulations by the State of Colorado.

Participation in the Subdistrict is strictly voluntary. Once land is petitioned into the Subdistrict and the Subdistrict is duly formed by Court order, ***the land will remain in the Subdistrict for as long as the Subdistrict is in existence***, even in the event the land is sold or transferred after Subdistrict formation.

The Subdistrict will remain in existence, unless dissolved by appropriate legal action, for so long as the Rio Grande Water Conservation District remains in existence. The conditions described above will run with the ownership of the property described in this Petition.

The legal description of the property that is the subject of this petition is described below. Wells within the proposed Subdistrict that are located on or having legal authority to apply groundwater to this property are listed in Table A.

By (our/my) signature hereon, we attest to (our/my) ownership of the wells and described land (or to our/my legal authority to represent an entity that has ownership of the described land), (I/we) indicate our understanding of the foregoing intentions and purposes of the Subdistrict, and respectfully request that the same be formed pursuant to applicable statutes by the District Court. The Subdistrict's water management plan will be monitored and updated to respond to changes in climatic or hydrologic conditions or new information from bona fide studies or models.

Name(s): MT VALLEY FARMS LLC Signature \_\_\_\_\_ Date 11-30-16
A CO LIMITED LIABILITY CO Signature \_\_\_\_\_
Signature \_\_\_\_\_

Address 758 WEBER DR; ALAMOSA, CO 81101

Parcel 555706200092: NW4 6-36-10 168.10AC WD B 544 P 291 5-7-96 as referenced on Book Page and/or Reception # . (ALAMOSA County) 168.1 total acres

Table A

Table with 5 columns: WDD, Structure Name, Permit, Percent Responsibility, List Any Additional Well Owners. Row 1: 2010091, W1042 WELL NO 01 NELSON, 11296-F, 33.

As the circulator of this petition, I attest that each of the signatories hereon was provided with a copy of the Subdistrict conceptual Plan of Water Management and a copy of the Subdistrict Petition for Establishment describing in greater detail the background and basis for the formation of the Subdistrict and that the signatories on this petition were subscribed before me voluntarily and with knowledge of the purposes for the formation of the Subdistrict.

Printed Name of Circulator Signature Date

\*The legally authorized representatives must execute petitions on behalf of Corporations, Limited Partnerships, LLC's, LLP's, etc. A person signing the petition on behalf of any Corporation, Limited Partnership, LLC, LLP, etc. must present an affidavit attesting to the approval of the petition by the entity's Board of Directors, President, CEO, or other authorized officer(s).

\*\*This petition must be executed by all record owners of the described property. Petitions will be compared against the records on file with Alamosa, Conejos and Rio Grande Counties and will be deemed valid only if the signatories exactly match the owners of record, as reflected by the county records, and if the signers of the petition agree to be responsible for the above represented percentage of costs, fees and post-plan depletions from the well(s) identified in this petition. If less than all of the record owners sign this petition, or if someone other than the record owner signs this petition, except as set forth above, the petition will be deemed invalid.

**PETITION  
TO FORM SPECIAL IMPROVEMENT DISTRICT NO. 6  
OF THE RIO GRANDE WATER CONSERVATION DISTRICT**

We the undersigned by our signatures affixed to this petition do hereby affirm and attest that:

1. (We/I) own an interest in real property that includes a well(s) used in whole or in part for irrigation, commercial, industrial or municipal purposes within the Alamosa-La Jara Response Area of the Rio Grande Decision Support System, or (we/I) represent owners of real property that includes a well(s) used in whole or in part for irrigation commercial, industrial or municipal purposes within the Alamosa-La Jara Response Area of the Rio Grande Decision Support System and (we/I) have the proper legal authority to sign this Petition on the owner's behalf.
2. (We/I) support the formation of Special Improvement District No. 6 and request that the District Court form the Special Improvement District pursuant to the attached Petition and general description of the *conceptual* Plan of Water Management to govern the Special Improvement District.
3. By (my/our) signature hereon (we/I) request that the Rio Grande Water Conservation District petition the District Court to form Special Improvement District No. 6 and include this property within Special Improvement District No. 6.

**Special Improvement District Purpose**

The overall purpose of this Subdistrict is to provide a community-oriented water management alternative to individual augmentation plans or state-imposed regulations limiting the use of wells in Water Division No. 3. That is, to provide a mechanism through which a group of well users in the Alamosa-La Jara Response Area can work collaboratively to develop and implement a system of self-regulation using economic-based incentives and other management tools that promote responsible groundwater management and that remedies the injury to senior surface water rights that result from groundwater use from Subdistrict wells. The operation of the Plan will comply with the requirements of SB 04-222, codified at section 37-92-501(4), C.R.S. **The Subdistrict will be financed by reasonable service and user fees, and special assessments on property within the Subdistrict, and the lands petitioned herein will be benefited by the replacement of injurious depletions to senior water rights, as allowed by statute.** We understand that these service and user fees and special assessments on taxable property within the Subdistrict will be required in order to generate sufficient funds to meet the goals and objectives of the Subdistrict. These methods of financing are authorized by the signatures on this petition without further election, pending approval of the Subdistrict Board of Managers.

**As a condition of participation, the Subdistrict will require acceptance of these and other nonmonetary limitations, including limitations on the diversion and use of groundwater, which may be imposed if the Board of Managers determines such limitations necessary to achieve one or more of the Plan objectives. By signing this petition the undersigned agree to accept these limitations if imposed.**

In the event the Subdistrict is unable to achieve one or more of its objectives or comply with other court-imposed or state-imposed requirements, all Landowners may have limitations imposed on the use of their Subdistrict Wells for the diversion of groundwater, including complete curtailment of groundwater withdrawals, through administrative rules and regulations by the State of Colorado.

Participation in the Subdistrict is strictly voluntary. Once land is petitioned into the Subdistrict and the Subdistrict is duly formed by Court order, ***the land will remain in the Subdistrict for as long as the Subdistrict is in existence***, even in the event the land is sold or transferred after Subdistrict formation.

The Subdistrict will remain in existence, unless dissolved by appropriate legal action, for so long as the Rio Grande Water Conservation District remains in existence. The conditions described above will run with the ownership of the property described in this Petition.

The legal description of the property that is the subject of this petition is described below. Wells within the proposed Subdistrict that are located on or having legal authority to apply groundwater to this property are listed in Table A.

Farm Plan # 400420

Petition No 555706400137

By (our/my) signature hereon, we attest to (our/my) ownership of the wells and described land (or to our/my legal authority to represent an entity that has ownership of the described land), (I/we) indicate our understanding of the foregoing intentions and purposes of the Subdistrict, and respectfully request that the same be formed pursuant to applicable statutes by the District Court. The Subdistrict's water management plan will be monitored and updated to respond to changes in climatic or hydrologic conditions or new information from *bona fide* studies or models.

Name(s): \_\_\_\_\_ Date \_\_\_\_\_  
GALLEGOS TIMOTHY J Signature *Timothy Gallegos* 5-1-18  
 Signature \_\_\_\_\_  
 Signature \_\_\_\_\_

Address 13209 US HWY 285 S; ALAMOSA, CO 81101

Parcel 555706400137: FR SW4 6-36-10 90.71AC M/L DESC AS BEG AT PT WHICH IS SW COR OF SAID SEC 6 TH N 00DEG 09'25" W 185.63' TH N68DEG 42'01" E 220.84' TH N 64DEG 49'11" E 258.90' THN 63DEG 04'01" E 183.01' TH N 61DEG 05'10" E 205.40' THN 58DEG 31'59" E 66.48' TH as referenced on Book \_\_\_\_\_, Page \_\_\_\_\_ and/or Reception # \_\_\_\_\_ (ALAMOSA County) 90.71 total acres

**Table A**

WDID	Structure Name	Permit	Percent Responsibility	List Any Additional Well Owners
2009327	W0581 WELL NO 02	4596-R	20	_____
2105134	W0581 WELL NO 01	3910-F	20	_____

As the circulator of this petition, I attest that each of the signatories hereon was provided with a copy of the Subdistrict conceptual Plan of Water Management and a copy of the Subdistrict Petition for Establishment describing in greater detail the background and basis for the formation of the Subdistrict and that the signatories on this petition were subscribed before me voluntarily and with knowledge of the purposes for the formation of the Subdistrict.

Printed Name of Circulator \_\_\_\_\_ Signature \_\_\_\_\_ Date \_\_\_\_\_

\*The legally authorized representatives must execute petitions on behalf of Corporations, Limited Partnerships, LLC's, LLP's, etc. A person signing the petition on behalf of any Corporation, Limited Partnership, LLC, LLP, etc. must present an affidavit attesting to the approval of the petition by the entity's Board of Directors, President, CEO, or other authorized officer(s).

\*\*This petition must be executed by all record owners of the described property. Petitions will be compared against the records on file with Alamosa, Conejos and Rio Grande Counties and will be deemed valid only if the signatories exactly match the owners of record, as reflected by the county records, and if the signers of the petition agree to be responsible for the above represented percentage of costs, fees and post-plan depletions from the well(s) identified in this petition. If less than all of the record owners sign this petition, or if someone other than the record owner signs this petition, except as set forth above, the petition will be deemed invalid.

*printed 4/30/2018*

**PETITION  
TO FORM SPECIAL IMPROVEMENT DISTRICT NO. 6  
OF THE RIO GRANDE WATER CONSERVATION DISTRICT**

We the undersigned by our signatures affixed to this petition do hereby affirm and attest that:

1. (We/I) own an interest in real property that includes a well(s) used in whole or in part for irrigation, commercial, industrial or municipal purposes within the Alamosa-La Jara Response Area of the Rio Grande Decision Support System, or (we/I) represent owners of real property that includes a well(s) used in whole or in part for irrigation commercial, industrial or municipal purposes within the Alamosa-La Jara Response Area of the Rio Grande Decision Support System and (we/I) have the proper legal authority to sign this Petition on the owner's behalf.
2. (We/I) support the formation of Special Improvement District No. 6 and request that the District Court form the Special Improvement District pursuant to the attached Petition and general description of the *conceptual* Plan of Water Management to govern the Special Improvement District.
3. By (my/our) signature hereon (we/I) request that the Rio Grande Water Conservation District petition the District Court to form Special Improvement District No. 6 and include this property within Special Improvement District No. 6.

**Special Improvement District Purpose**

The overall purpose of this Subdistrict is to provide a community-oriented water management alternative to individual augmentation plans or state-imposed regulations limiting the use of wells in Water Division No. 3. That is, to provide a mechanism through which a group of well users in the Alamosa-La Jara Response Area can work collaboratively to develop and implement a system of self-regulation using economic-based incentives and other management tools that promote responsible groundwater management and that remedies the injury to senior surface water rights that result from groundwater use from Subdistrict wells. The operation of the Plan will comply with the requirements of SB 04-222, codified at section 37-92-501(4), C.R.S. **The Subdistrict will be financed by reasonable service and user fees, and special assessments on property within the Subdistrict, and the lands petitioned herein will be benefited by the replacement of injurious depletions to senior water rights, as allowed by statute.** We understand that these service and user fees and special assessments on taxable property within the Subdistrict will be required in order to generate sufficient funds to meet the goals and objectives of the Subdistrict. These methods of financing are authorized by the signatures on this petition without further election, pending approval of the Subdistrict Board of Managers.

**As a condition of participation, the Subdistrict will require acceptance of these and other nonmonetary limitations, including limitations on the diversion and use of groundwater, which may be imposed if the Board of Managers determines such limitations necessary to achieve one or more of the Plan objectives. By signing this petition the undersigned agree to accept these limitations if imposed.**

In the event the Subdistrict is unable to achieve one or more of its objectives or comply with other court-imposed or state-imposed requirements, all Landowners may have limitations imposed on the use of their Subdistrict Wells for the diversion of groundwater, including complete curtailment of groundwater withdrawals, through administrative rules and regulations by the State of Colorado.

Participation in the Subdistrict is strictly voluntary. Once land is petitioned into the Subdistrict and the Subdistrict is duly formed by Court order, ***the land will remain in the Subdistrict for as long as the Subdistrict is in existence***, even in the event the land is sold or transferred after Subdistrict formation.


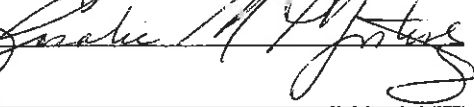
The Subdistrict will remain in existence, unless dissolved by appropriate legal action, for so long as the Rio Grande Water Conservation District remains in existence. The conditions described above will run with the ownership of the property described in this Petition.

The legal description of the property that is the subject of this petition is described below. Wells within the proposed Subdistrict that are located on or having legal authority to apply groundwater to this property are listed in Table A.

Farm Plan # 402030

Petition No 555707100074

By (our/my) signature hereon, we attest to (our/my) ownership of the wells and described land (or to our/my legal authority to represent an entity that has ownership of the described land), (I/we) indicate our understanding of the foregoing intentions and purposes of the Subdistrict, and respectfully request that the same be formed pursuant to applicable statutes by the District Court. The Subdistrict's water management plan will be monitored and updated to respond to changes in climatic or hydrologic conditions or new information from *bona fide* studies or models.

Name(s):	_____	Date
<u>MARTINEZ LEROY O</u>	Signature <u></u>	<u>3-2-18</u>
<u>MARTINEZ ROSALIE M</u>	Signature <u></u>	<u>3-2-18</u>
	Signature _____	_____

Address 13224 HWY 285; ALAMOSA, CO 81101

Parcel 555707100074: FR OF SEC 7 & SEC 8-36-10 BEG AT N4 COR SEC 8 TH S 89DEG 49'52" W ALONG N LINE SEC 7 & 8 3348.73' TO A PT ON E R-O-W LINE OF D&RGW RR TH S 22DEG 50'01" W ALONG RR R-O-W 1479.18' TH N 63 DEG 34'49" E 361.56' TH S 1DEG 19'40" W 323.32' TH N as referenced on Book \_\_\_\_\_, Page \_\_\_\_\_ and/or Reception # \_\_\_\_\_ (ALAMOSA County) 240.19 total acres

**Table A**

WDID	Structure Name	Permit	Percent Responsibility	List Any Additional Well Owners
2105617	W2244 WELL NO 06	1022-R	50	

As the circulator of this petition, I attest that each of the signatories hereon was provided with a copy of the Subdistrict conceptual Plan of Water Management and a copy of the Subdistrict Petition for Establishment describing in greater detail the background and basis for the formation of the Subdistrict and that the signatories on this petition were subscribed before me voluntarily and with knowledge of the purposes for the formation of the Subdistrict.

Printed Name of Circulator	Signature	Date
----------------------------	-----------	------

\*The legally authorized representatives must execute petitions on behalf of Corporations, Limited Partnerships, LLC's, LLP's, etc. A person signing the petition on behalf of any Corporation, Limited Partnership, LLC, LLP, etc. must present an affidavit attesting to the approval of the petition by the entity's Board of Directors, President, CEO, or other authorized officer(s).

\*\*This petition must be executed by all record owners of the described property. Petitions will be compared against the records on file with Alamosa, Conejos and Rio Grande Counties and will be deemed valid only if the signatories exactly match the owners of record, as reflected by the county records, and if the signers of the petition agree to be responsible for the above represented percentage of costs, fees and post-plan depletions from the well(s) identified in this petition. If less than all of the record owners sign this petition, or if someone other than the record owner signs this petition, except as set forth above, the petition will be deemed invalid.

printed 7/5/2017



**PETITION  
TO FORM SPECIAL IMPROVEMENT DISTRICT NO. 6  
OF THE RIO GRANDE WATER CONSERVATION DISTRICT**

We the undersigned by our signatures affixed to this petition do hereby affirm and attest that:

1. (We/I) own an interest in real property that includes a well(s) used in whole or in part for irrigation, commercial, industrial or municipal purposes within the Alamosa-La Jara Response Area of the Rio Grande Decision Support System, or (we/I) represent owners of real property that includes a well(s) used in whole or in part for irrigation commercial, industrial or municipal purposes within the Alamosa-La Jara Response Area of the Rio Grande Decision Support System and (we/I) have the proper legal authority to sign this Petition on the owner's behalf.
2. (We/I) support the formation of Special Improvement District No. 6 and request that the District Court form the Special Improvement District pursuant to the attached Petition and general description of the *conceptual* Plan of Water Management to govern the Special Improvement District.
3. By (my/our) signature hereon (we/I) request that the Rio Grande Water Conservation District petition the District Court to form Special Improvement District No. 6 and include this property within Special Improvement District No. 6.

**Special Improvement District Purpose**

The overall purpose of this Subdistrict is to provide a community-oriented water management alternative to individual augmentation plans or state-imposed regulations limiting the use of wells in Water Division No. 3. That is, to provide a mechanism through which a group of well users in the Alamosa-La Jara Response Area can work collaboratively to develop and implement a system of self-regulation using economic-based incentives and other management tools that promote responsible groundwater management and that remedies the injury to senior surface water rights that result from groundwater use from Subdistrict wells. The operation of the Plan will comply with the requirements of SB 04-222, codified at section 37-92-501(4), C.R.S. **The Subdistrict will be financed by reasonable service and user fees, and special assessments on property within the Subdistrict, and the lands petitioned herein will be benefited by the replacement of injurious depletions to senior water rights, as allowed by statute.** We understand that these service and user fees and special assessments on taxable property within the Subdistrict will be required in order to generate sufficient funds to meet the goals and objectives of the Subdistrict. These methods of financing are authorized by the signatures on this petition without further election, pending approval of the Subdistrict Board of Managers.

**As a condition of participation, the Subdistrict will require acceptance of these and other nonmonetary limitations, including limitations on the diversion and use of groundwater, which may be imposed if the Board of Managers determines such limitations necessary to achieve one or more of the Plan objectives. By signing this petition the undersigned agree to accept these limitations if imposed.**

In the event the Subdistrict is unable to achieve one or more of its objectives or comply with other court-imposed or state-imposed requirements, all Landowners may have limitations imposed on the use of their Subdistrict Wells for the diversion of groundwater, including complete curtailment of groundwater withdrawals, through administrative rules and regulations by the State of Colorado.

Participation in the Subdistrict is strictly voluntary. Once land is petitioned into the Subdistrict and the Subdistrict is duly formed by Court order, ***the land will remain in the Subdistrict for as long as the Subdistrict is in existence***, even in the event the land is sold or transferred after Subdistrict formation.

The Subdistrict will remain in existence, unless dissolved by appropriate legal action, for so long as the Rio Grande Water Conservation District remains in existence. The conditions described above will run with the ownership of the property described in this Petition.

The legal description of the property that is the subject of this petition is described below. Wells within the proposed Subdistrict that are located on or having legal authority to apply groundwater to this property are listed in Table A.

Farm Plan # 402030

Petition No 555707100079

By (our/my) signature hereon, we attest to (our/my) ownership of the wells and described land (or to our/my legal authority to represent an entity that has ownership of the described land), (I/we) indicate our understanding of the foregoing intentions and purposes of the Subdistrict, and respectfully request that the same be formed pursuant to applicable statutes by the District Court. The Subdistrict's water management plan will be monitored and updated to respond to changes in climatic or hydrologic conditions or new information from *bona fide* studies or models.

Name(s):	Signature	Date
<u>MARTINEZ LEROY O &amp;</u>	<u>[Signature]</u>	<u>7-2-18</u>
<u>MARTINEZ ROSALIE M</u>	<u>[Signature]</u>	<u>3-2-18</u>
	Signature	

Address 13224 HWY 285; ALAMOSA, CO 81101

Parcel 555707100079: FR SEC 7 & 8-36-10 264.49AC M/L JWD B 376 P 247 12-15-88 as referenced on Book \_\_\_\_\_, Page \_\_\_\_\_ and/or Reception # \_\_\_\_\_ (ALAMOSA County) 264.49 total acres

**Table A**

WDID	Structure Name	Permit	Percent Responsibility	List Any Additional Well Owners
2105617	W2244 WELL NO 06	1022-R	50	

As the circulator of this petition, I attest that each of the signatories hereon was provided with a copy of the Subdistrict conceptual Plan of Water Management and a copy of the Subdistrict Petition for Establishment describing in greater detail the background and basis for the formation of the Subdistrict and that the signatories on this petition were subscribed before me voluntarily and with knowledge of the purposes for the formation of the Subdistrict.

Printed Name of Circulator	Signature	Date
----------------------------	-----------	------

\*The legally authorized representatives must execute petitions on behalf of Corporations, Limited Partnerships, LLC's, LLP's, etc. A person signing the petition on behalf of any Corporation, Limited Partnership, LLC, LLP, etc. must present an affidavit attesting to the approval of the petition by the entity's Board of Directors, President, CEO, or other authorized officer(s).

\*\*This petition must be executed by all record owners of the described property. Petitions will be compared against the records on file with Alamosa, Conejos and Rio Grande Counties and will be deemed valid only if the signatories exactly match the owners of record, as reflected by the county records, and if the signers of the petition agree to be responsible for the above represented percentage of costs, fees and post-plan depletions from the well(s) identified in this petition. If less than all of the record owners sign this petition, or if someone other than the record owner signs this petition, except as set forth above, the petition will be deemed invalid.

printed 7/5/2017

**PETITION**  
**TO FORM SPECIAL IMPROVEMENT DISTRICT NO. 6**  
**OF THE RIO GRANDE WATER CONSERVATION DISTRICT**

---

We the undersigned by our signatures affixed to this petition do hereby affirm and attest that:

1. (We/I) own an interest in real property that includes a well(s) used in whole or in part for irrigation, commercial, industrial or municipal purposes within the Alamosa-La Jara Response Area of the Rio Grande Decision Support System, or (we/I) represent owners of real property that includes a well(s) used in whole or in part for irrigation commercial, industrial or municipal purposes within the Alamosa-La Jara Response Area of the Rio Grande Decision Support System and (we/I) have the proper legal authority to sign this Petition on the owner's behalf.
  2. (We/I) support the formation of Special Improvement District No. 6 and request that the District Court form the Special Improvement District pursuant to the attached Petition and general description of the *conceptual* Plan of Water Management to govern the Special Improvement District.
  3. By (my/our) signature hereon (we/I) request that the Rio Grande Water Conservation District petition the District Court to form Special Improvement District No. 6 and include this property within Special Improvement District No. 6.
- 

**Special Improvement District Purpose**

The overall purpose of this Subdistrict is to provide a community-oriented water management alternative to individual augmentation plans or state-imposed regulations limiting the use of wells in Water Division No. 3. That is, to provide a mechanism through which a group of well users in the Alamosa-La Jara Response Area can work collaboratively to develop and implement a system of self-regulation using economic-based incentives and other management tools that promote responsible groundwater management and that remedies the injury to senior surface water rights that result from groundwater use from Subdistrict wells. The operation of the Plan will comply with the requirements of SB 04-222, codified at section 37-92-501(4), C.R.S. **The Subdistrict will be financed by reasonable service and user fees, and special assessments on property within the Subdistrict, and the lands petitioned herein will be benefited by the replacement of injurious depletions to senior water rights, as allowed by statute.** We understand that these service and user fees and special assessments on taxable property within the Subdistrict will be required in order to generate sufficient funds to meet the goals and objectives of the Subdistrict. These methods of financing are authorized by the signatures on this petition without further election, pending approval of the Subdistrict Board of Managers.

**As a condition of participation, the Subdistrict will require acceptance of these and other nonmonetary limitations, including limitations on the diversion and use of groundwater, which may be imposed if the Board of Managers determines such limitations necessary to achieve one or more of the Plan objectives. By signing this petition the undersigned agree to accept these limitations if imposed.**

In the event the Subdistrict is unable to achieve one or more of its objectives or comply with other court-imposed or state-imposed requirements, all Landowners may have limitations imposed on the use of their Subdistrict Wells for the diversion of groundwater, including complete curtailment of groundwater withdrawals, through administrative rules and regulations by the State of Colorado.

Participation in the Subdistrict is strictly voluntary. Once land is petitioned into the Subdistrict and the Subdistrict is duly formed by Court order, ***the land will remain in the Subdistrict for as long as the Subdistrict is in existence***, even in the event the land is sold or transferred after Subdistrict formation.

The Subdistrict will remain in existence, unless dissolved by appropriate legal action, for so long as the Rio Grande Water Conservation District remains in existence. The conditions described above will run with the ownership of the property described in this Petition.

The legal description of the property that is the subject of this petition is described below. Wells within the proposed Subdistrict that are located on or having legal authority to apply groundwater to this property are listed in Table A.

Farm Plan # 400420

Petition No 555707100099

By (our/my) signature hereon, we attest to (our/my) ownership of the wells and described land (or to our/my legal authority to represent an entity that has ownership of the described land), (I/we) indicate our understanding of the foregoing intentions and purposes of the Subdistrict, and respectfully request that the same be formed pursuant to applicable statutes by the District Court. The Subdistrict's water management plan will be monitored and updated to respond to changes in climatic or hydrologic conditions or new information from *bona fide* studies or models.

Name(s): \_\_\_\_\_ Date \_\_\_\_\_  
GALLEGOS TIMOTHY J Signature *Timothy J Gallegos* 11-9-17  
 Signature \_\_\_\_\_  
 Signature \_\_\_\_\_

Address 13209 US HWY 285 S; ALAMOSA, CO 81101  
 Parcel 555707100099: FR N2 7-36-10 215.89AC M/L TR 1 CATALANO DIV OF LAND PLAT REC #287682 5-12-98 PRD REC #287816 5-15-98 as referenced on Book \_\_\_\_\_, Page \_\_\_\_\_ and/or Reception # \_\_\_\_\_ (ALAMOSA County) 215.89 total acres

**Table A**

WDID	Structure Name	Permit	Percent Responsibility	List Any Additional Well Owners
2009327	W0581 WELL NO 02	4596-R	80	_____
2105134	W0581 WELL NO 01	3910-F	80	_____

As the circulator of this petition, I attest that each of the signatories hereon was provided with a copy of the Subdistrict conceptual Plan of Water Management and a copy of the Subdistrict Petition for Establishment describing in greater detail the background and basis for the formation of the Subdistrict and that the signatories on this petition were subscribed before me voluntarily and with knowledge of the purposes for the formation of the Subdistrict.

Printed Name of Circulator \_\_\_\_\_ Signature \_\_\_\_\_ Date \_\_\_\_\_

\*The legally authorized representatives must execute petitions on behalf of Corporations, Limited Partnerships, LLC's, LLP's, etc. A person signing the petition on behalf of any Corporation, Limited Partnership, LLC, LLP, etc. must present an affidavit attesting to the approval of the petition by the entity's Board of Directors, President, CEO, or other authorized officer(s).

\*\*This petition must be executed by all record owners of the described property. Petitions will be compared against the records on file with Alamosa, Conejos and Rio Grande Counties and will be deemed valid only if the signatories exactly match the owners of record, as reflected by the county records, and if the signers of the petition agree to be responsible for the above represented percentage of costs, fees and post-plan depletions from the well(s) identified in this petition. If less than all of the record owners sign this petition, or if someone other than the record owner signs this petition, except as set forth above, the petition will be deemed invalid.

*printed 11/8/2017*

**PETITION  
TO FORM SPECIAL IMPROVEMENT DISTRICT NO. 6  
OF THE RIO GRANDE WATER CONSERVATION DISTRICT**

---

We the undersigned by our signatures affixed to this petition do hereby affirm and attest that:

1. (We/I) own an interest in real property that includes a well(s) used in whole or in part for irrigation, commercial, industrial or municipal purposes within the Alamosa-La Jara Response Area of the Rio Grande Decision Support System, or (we/I) represent owners of real property that includes a well(s) used in whole or in part for irrigation commercial, industrial or municipal purposes within the Alamosa-La Jara Response Area of the Rio Grande Decision Support System and (we/I) have the proper legal authority to sign this Petition on the owner's behalf.
2. (We/I) support the formation of Special Improvement District No. 6 and request that the District Court form the Special Improvement District pursuant to the attached Petition and general description of the *conceptual* Plan of Water Management to govern the Special Improvement District.
3. By (my/our) signature hereon (we/I) request that the Rio Grande Water Conservation District petition the District Court to form Special Improvement District No. 6 and include this property within Special Improvement District No. 6.

---

**Special Improvement District Purpose**

The overall purpose of this Subdistrict is to provide a community-oriented water management alternative to individual augmentation plans or state-imposed regulations limiting the use of wells in Water Division No. 3. That is, to provide a mechanism through which a group of well users in the Alamosa-La Jara Response Area can work collaboratively to develop and implement a system of self-regulation using economic-based incentives and other management tools that promote responsible groundwater management and that remedies the injury to senior surface water rights that result from groundwater use from Subdistrict wells. The operation of the Plan will comply with the requirements of SB 04-222, codified at section 37-92-501(4), C.R.S. **The Subdistrict will be financed by reasonable service and user fees, and special assessments on property within the Subdistrict, and the lands petitioned herein will be benefited by the replacement of injurious depletions to senior water rights, as allowed by statute.** We understand that these service and user fees and special assessments on taxable property within the Subdistrict will be required in order to generate sufficient funds to meet the goals and objectives of the Subdistrict. These methods of financing are authorized by the signatures on this petition without further election, pending approval of the Subdistrict Board of Managers.

**As a condition of participation, the Subdistrict will require acceptance of these and other nonmonetary limitations, including limitations on the diversion and use of groundwater, which may be imposed if the Board of Managers determines such limitations necessary to achieve one or more of the Plan objectives. By signing this petition the undersigned agree to accept these limitations if imposed.**

In the event the Subdistrict is unable to achieve one or more of its objectives or comply with other court-imposed or state-imposed requirements, all Landowners may have limitations imposed on the use of their Subdistrict Wells for the diversion of groundwater, including complete curtailment of groundwater withdrawals, through administrative rules and regulations by the State of Colorado.

Participation in the Subdistrict is strictly voluntary. Once land is petitioned into the Subdistrict and the Subdistrict is duly formed by Court order, ***the land will remain in the Subdistrict for as long as the Subdistrict is in existence***, even in the event the land is sold or transferred after Subdistrict formation.

The Subdistrict will remain in existence, unless dissolved by appropriate legal action, for so long as the Rio Grande Water Conservation District remains in existence. The conditions described above will run with the ownership of the property described in this Petition.

The legal description of the property that is the subject of this petition is described below. Wells within the proposed Subdistrict that are located on or having legal authority to apply groundwater to this property are listed in Table A.

Farm Plan # 400330

Petition No 555708100026

By (our/my) signature hereon, we attest to (our/my) ownership of the wells and described land (or to our/my legal authority to represent an entity that has ownership of the described land), (I/we) indicate our understanding of the foregoing intentions and purposes of the Subdistrict, and respectfully request that the same be formed pursuant to applicable statutes by the District Court. The Subdistrict's water management plan will be monitored and updated to respond to changes in climatic or hydrologic conditions or new information from *bona fide* studies or models.

Name(s): \_\_\_\_\_ Date \_\_\_\_\_  
SIMPSON CLEAVE A Signature Cleave A Simpson 12-27-16  
 Signature \_\_\_\_\_  
 Signature \_\_\_\_\_

Address 7749 RD 14 SOUTH; ALAMOSA, CO 81101

Parcel 555708100026: NE4 8-36-10 160A E2SE4 8-36-10 80A W2SE4 8-36-10 80A W2SW4 9-36-10 80A W2NW4 9-36-10 80A as referenced on Book \_\_\_\_\_, Page \_\_\_\_\_ and/or Reception # \_\_\_\_\_ (ALAMOSA County) 480 total acres

**Table A**

WDID	Structure Name	Permit	Percent Responsibility	List Any Additional Well Owners
2105245	W1058 WELL NO 01	11851-R	100	_____
2105246	W1058 WELL NO 02	11852-R	100	_____
2105247	W1058 WELL NO 03	11853-R	50	_____

As the circulator of this petition, I attest that each of the signatories hereon was provided with a copy of the Subdistrict conceptual Plan of Water Management and a copy of the Subdistrict Petition for Establishment describing in greater detail the background and basis for the formation of the Subdistrict and that the signatories on this petition were subscribed before me voluntarily and with knowledge of the purposes for the formation of the Subdistrict.

\_\_\_\_\_  
 Printed Name of Circulator Signature Date

\*The legally authorized representatives must execute petitions on behalf of Corporations, Limited Partnerships, LLC's, LLP's, etc. A person signing the petition on behalf of any Corporation, Limited Partnership, LLC, LLP, etc. must present an affidavit attesting to the approval of the petition by the entity's Board of Directors, President, CEO, or other authorized officer(s).

\*\*This petition must be executed by all record owners of the described property. Petitions will be compared against the records on file with Alamosa, Conejos and Rio Grande Counties and will be deemed valid only if the signatories exactly match the owners of record, as reflected by the county records, and if the signers of the petition agree to be responsible for the above represented percentage of costs, fees and post-plan depletions from the well(s) identified in this petition. If less than all of the record owners sign this petition, or if someone other than the record owner signs this petition, except as set forth above, the petition will be deemed invalid.

printed 9/27/2016

**PETITION  
TO FORM SPECIAL IMPROVEMENT DISTRICT NO. 6  
OF THE RIO GRANDE WATER CONSERVATION DISTRICT**

---

We the undersigned by our signatures affixed to this petition do hereby affirm and attest that:

1. (We/I) own an interest in real property that includes a well(s) used in whole or in part for irrigation, commercial, industrial or municipal purposes within the Alamosa-La Jara Response Area of the Rio Grande Decision Support System, or (we/I) represent owners of real property that includes a well(s) used in whole or in part for irrigation commercial, industrial or municipal purposes within the Alamosa-La Jara Response Area of the Rio Grande Decision Support System and (we/I) have the proper legal authority to sign this Petition on the owner's behalf.
2. (We/I) support the formation of Special Improvement District No. 6 and request that the District Court form the Special Improvement District pursuant to the attached Petition and general description of the *conceptual* Plan of Water Management to govern the Special Improvement District.
3. By (my/our) signature hereon (we/I) request that the Rio Grande Water Conservation District petition the District Court to form Special Improvement District No. 6 and include this property within Special Improvement District No. 6.

---

**Special Improvement District Purpose**

The overall purpose of this Subdistrict is to provide a community-oriented water management alternative to individual augmentation plans or state-imposed regulations limiting the use of wells in Water Division No. 3. That is, to provide a mechanism through which a group of well users in the Alamosa-La Jara Response Area can work collaboratively to develop and implement a system of self-regulation using economic-based incentives and other management tools that promote responsible groundwater management and that remedies the injury to senior surface water rights that result from groundwater use from Subdistrict wells. The operation of the Plan will comply with the requirements of SB 04-222, codified at section 37-92-501(4), C.R.S. **The Subdistrict will be financed by reasonable service and user fees, and special assessments on property within the Subdistrict, and the lands petitioned herein will be benefited by the replacement of injurious depletions to senior water rights, as allowed by statute.** We understand that these service and user fees and special assessments on taxable property within the Subdistrict will be required in order to generate sufficient funds to meet the goals and objectives of the Subdistrict. These methods of financing are authorized by the signatures on this petition without further election, pending approval of the Subdistrict Board of Managers.

**As a condition of participation, the Subdistrict will require acceptance of these and other nonmonetary limitations, including limitations on the diversion and use of groundwater, which may be imposed if the Board of Managers determines such limitations necessary to achieve one or more of the Plan objectives. By signing this petition the undersigned agree to accept these limitations if imposed.**

In the event the Subdistrict is unable to achieve one or more of its objectives or comply with other court-imposed or state-imposed requirements, all Landowners may have limitations imposed on the use of their Subdistrict Wells for the diversion of groundwater, including complete curtailment of groundwater withdrawals, through administrative rules and regulations by the State of Colorado.

Participation in the Subdistrict is strictly voluntary. Once land is petitioned into the Subdistrict and the Subdistrict is duly formed by Court order, ***the land will remain in the Subdistrict for as long as the Subdistrict is in existence***, even in the event the land is sold or transferred after Subdistrict formation.

The Subdistrict will remain in existence, unless dissolved by appropriate legal action, for so long as the Rio Grande Water Conservation District remains in existence. The conditions described above will run with the ownership of the property described in this Petition.

The legal description of the property that is the subject of this petition is described below. Wells within the proposed Subdistrict that are located on or having legal authority to apply groundwater to this property are listed in Table A.



Farm Plan # 400330

Petition No 555709100027

By (our/my) signature hereon, we attest to (our/my) ownership of the wells and described land (or to our/my legal authority to represent an entity that has ownership of the described land), (I/we) indicate our understanding of the foregoing intentions and purposes of the Subdistrict, and respectfully request that the same be formed pursuant to applicable statutes by the District Court. The Subdistrict's water management plan will be monitored and updated to respond to changes in climatic or hydrologic conditions or new information from *bona fide* studies or models.

Name(s): \_\_\_\_\_ Date \_\_\_\_\_  
SIMPSON CLEAVE A Signature Cleave A Simpson 12-27-16  
 \_\_\_\_\_ Signature \_\_\_\_\_  
 \_\_\_\_\_ Signature \_\_\_\_\_

Address 7749 RD 14 SOUTH; ALAMOSA, CO 81101

Parcel 555709100027: E2 9-36-10 320A E2NW4 9-36-10 80A E2SW4 9-36-10 80A QCD B 402 P 117 7-26-90 as referenced on Book \_\_\_\_\_, Page \_\_\_\_\_ and/or Reception # \_\_\_\_\_ . (ALAMOSA County) 480 total acres

**Table A**

WDID	Structure Name	Permit	Percent Responsibility	List Any Additional Well Owners
2105247	W1058 WELL NO 03	11853-R	50	

As the circulator of this petition, I attest that each of the signatories hereon was provided with a copy of the Subdistrict conceptual Plan of Water Management and a copy of the Subdistrict Petition for Establishment describing in greater detail the background and basis for the formation of the Subdistrict and that the signatories on this petition were subscribed before me voluntarily and with knowledge of the purposes for the formation of the Subdistrict.

\_\_\_\_\_  
 Printed Name of Circulator Signature Date

\*The legally authorized representatives must execute petitions on behalf of Corporations, Limited Partnerships, LLC's, LLP's, etc. A person signing the petition on behalf of any Corporation, Limited Partnership, LLC, LLP, etc. must present an affidavit attesting to the approval of the petition by the entity's Board of Directors, President, CEO, or other authorized officer(s).

\*\*This petition must be executed by all record owners of the described property. Petitions will be compared against the records on file with Alamosa, Conejos and Rio Grande Counties and will be deemed valid only if the signatories exactly match the owners of record, as reflected by the county records, and if the signers of the petition agree to be responsible for the above represented percentage of costs, fees and post-plan depletions from the well(s) identified in this petition. If less than all of the record owners sign this petition, or if someone other than the record owner signs this petition, except as set forth above, the petition will be deemed invalid.

printed 9/27/2016

**PETITION  
TO FORM SPECIAL IMPROVEMENT DISTRICT NO. 6  
OF THE RIO GRANDE WATER CONSERVATION DISTRICT**

---

We the undersigned by our signatures affixed to this petition do hereby affirm and attest that:

1. (We/I) own an interest in real property that includes a well(s) used in whole or in part for irrigation, commercial, industrial or municipal purposes within the Alamosa-La Jara Response Area of the Rio Grande Decision Support System, or (we/I) represent owners of real property that includes a well(s) used in whole or in part for irrigation commercial, industrial or municipal purposes within the Alamosa-La Jara Response Area of the Rio Grande Decision Support System and (we/I) have the proper legal authority to sign this Petition on the owner's behalf.
2. (We/I) support the formation of Special Improvement District No. 6 and request that the District Court form the Special Improvement District pursuant to the attached Petition and general description of the *conceptual* Plan of Water Management to govern the Special Improvement District.
3. By (my/our) signature hereon (we/I) request that the Rio Grande Water Conservation District petition the District Court to form Special Improvement District No. 6 and include this property within Special Improvement District No. 6.

---

**Special Improvement District Purpose**

The overall purpose of this Subdistrict is to provide a community-oriented water management alternative to individual augmentation plans or state-imposed regulations limiting the use of wells in Water Division No. 3. That is, to provide a mechanism through which a group of well users in the Alamosa-La Jara Response Area can work collaboratively to develop and implement a system of self-regulation using economic-based incentives and other management tools that promote responsible groundwater management and that remedies the injury to senior surface water rights that result from groundwater use from Subdistrict wells. The operation of the Plan will comply with the requirements of SB 04-222, codified at section 37-92-501(4), C.R.S. **The Subdistrict will be financed by reasonable service and user fees, and special assessments on property within the Subdistrict, and the lands petitioned herein will be benefited by the replacement of injurious depletions to senior water rights, as allowed by statute.** We understand that these service and user fees and special assessments on taxable property within the Subdistrict will be required in order to generate sufficient funds to meet the goals and objectives of the Subdistrict. These methods of financing are authorized by the signatures on this petition without further election, pending approval of the Subdistrict Board of Managers.

**As a condition of participation, the Subdistrict will require acceptance of these and other nonmonetary limitations, including limitations on the diversion and use of groundwater, which may be imposed if the Board of Managers determines such limitations necessary to achieve one or more of the Plan objectives. By signing this petition the undersigned agree to accept these limitations if imposed.**

In the event the Subdistrict is unable to achieve one or more of its objectives or comply with other court-imposed or state-imposed requirements, all Landowners may have limitations imposed on the use of their Subdistrict Wells for the diversion of groundwater, including complete curtailment of groundwater withdrawals, through administrative rules and regulations by the State of Colorado.

Participation in the Subdistrict is strictly voluntary. Once land is petitioned into the Subdistrict and the Subdistrict is duly formed by Court order, ***the land will remain in the Subdistrict for as long as the Subdistrict is in existence***, even in the event the land is sold or transferred after Subdistrict formation.

The Subdistrict will remain in existence, unless dissolved by appropriate legal action, for so long as the Rio Grande Water Conservation District remains in existence. The conditions described above will run with the ownership of the property described in this Petition.

The legal description of the property that is the subject of this petition is described below. Wells within the proposed Subdistrict that are located on or having legal authority to apply groundwater to this property are listed in Table A.

Farm Plan # 401530

Petition No 555715300045

By (our/my) signature hereon, we attest to (our/my) ownership of the wells and described land (or to our/my legal authority to represent an entity that has ownership of the described land), (I/we) indicate our understanding of the foregoing intentions and purposes of the Subdistrict, and respectfully request that the same be formed pursuant to applicable statutes by the District Court. The Subdistrict's water management plan will be monitored and updated to respond to changes in climatic or hydrologic conditions or new information from *bona fide* studies or models.

Name(s):	_____	Signature	_____	Date	_____
	<u>REYNOLDS JESSE LLOYD &amp;</u>		<u>Jesse Lloyd Reynolds</u>		<u>2-24-17</u>
	<u>REYNOLDS STELLA JENINE</u>		<u>Stella Jenine Reynolds</u>		<u>2-24-17</u>
		Signature	_____		_____

Address 21631 CR AA 5/10; ALAMOSA, CO 81101

Parcel 555715300045: SW4 15-36-10 160A JWD REC #300098 01-26-01 BD REC #343962 11-05-10  
BENEFICIARY: REYNOLDS DEAN ANTHONY as referenced on Book \_\_\_\_\_, Page \_\_\_\_\_ and/or  
Reception # \_\_\_\_\_ (ALAMOSA County) 160 total acres

**Table A**

WDID	Structure Name	Permit	Percent Responsibility	List Any Additional Well Owners
2105552	W2140 WELL NO 02	19768-R	0	

As the circulator of this petition, I attest that each of the signatories hereon was provided with a copy of the Subdistrict conceptual Plan of Water Management and a copy of the Subdistrict Petition for Establishment describing in greater detail the background and basis for the formation of the Subdistrict and that the signatories on this petition were subscribed before me voluntarily and with knowledge of the purposes for the formation of the Subdistrict.

Printed Name of Circulator	Signature	Date
----------------------------	-----------	------

\*The legally authorized representatives must execute petitions on behalf of Corporations, Limited Partnerships, LLC's, LLP's, etc. A person signing the petition on behalf of any Corporation, Limited Partnership, LLC, LLP, etc. must present an affidavit attesting to the approval of the petition by the entity's Board of Directors, President, CEO, or other authorized officer(s).

\*\*This petition must be executed by all record owners of the described property. Petitions will be compared against the records on file with Alamosa, Conejos and Rio Grande Counties and will be deemed valid only if the signatories exactly match the owners of record, as reflected by the county records, and if the signers of the petition agree to be responsible for the above represented percentage of costs, fees and post-plan depletions from the well(s) identified in this petition. If less than all of the record owners sign this petition, or if someone other than the record owner signs this petition, except as set forth above, the petition will be deemed invalid.

*printed 2/24/2017*

**PETITION  
TO FORM SPECIAL IMPROVEMENT DISTRICT NO. 6  
OF THE RIO GRANDE WATER CONSERVATION DISTRICT**

---

We the undersigned by our signatures affixed to this petition do hereby affirm and attest that:

1. (We/I) own an interest in real property that includes a well(s) used in whole or in part for irrigation, commercial, industrial or municipal purposes within the Alamosa-La Jara Response Area of the Rio Grande Decision Support System, or (we/I) represent owners of real property that includes a well(s) used in whole or in part for irrigation commercial, industrial or municipal purposes within the Alamosa-La Jara Response Area of the Rio Grande Decision Support System and (we/I) have the proper legal authority to sign this Petition on the owner's behalf.
2. (We/I) support the formation of Special Improvement District No. 6 and request that the District Court form the Special Improvement District pursuant to the attached Petition and general description of the *conceptual* Plan of Water Management to govern the Special Improvement District.
3. By (my/our) signature hereon (we/I) request that the Rio Grande Water Conservation District petition the District Court to form Special Improvement District No. 6 and include this property within Special Improvement District No. 6.

---

**Special Improvement District Purpose**

The overall purpose of this Subdistrict is to provide a community-oriented water management alternative to individual augmentation plans or state-imposed regulations limiting the use of wells in Water Division No. 3. That is, to provide a mechanism through which a group of well users in the Alamosa-La Jara Response Area can work collaboratively to develop and implement a system of self-regulation using economic-based incentives and other management tools that promote responsible groundwater management and that remedies the injury to senior surface water rights that result from groundwater use from Subdistrict wells. The operation of the Plan will comply with the requirements of SB 04-222, codified at section 37-92-501(4), C.R.S. **The Subdistrict will be financed by reasonable service and user fees, and special assessments on property within the Subdistrict, and the lands petitioned herein will be benefited by the replacement of injurious depletions to senior water rights, as allowed by statute.** We understand that these service and user fees and special assessments on taxable property within the Subdistrict will be required in order to generate sufficient funds to meet the goals and objectives of the Subdistrict. These methods of financing are authorized by the signatures on this petition without further election, pending approval of the Subdistrict Board of Managers.

**As a condition of participation, the Subdistrict will require acceptance of these and other nonmonetary limitations, including limitations on the diversion and use of groundwater, which may be imposed if the Board of Managers determines such limitations necessary to achieve one or more of the Plan objectives. By signing this petition the undersigned agree to accept these limitations if imposed.**

In the event the Subdistrict is unable to achieve one or more of its objectives or comply with other court-imposed or state-imposed requirements, all Landowners may have limitations imposed on the use of their Subdistrict Wells for the diversion of groundwater, including complete curtailment of groundwater withdrawals, through administrative rules and regulations by the State of Colorado.

Participation in the Subdistrict is strictly voluntary. Once land is petitioned into the Subdistrict and the Subdistrict is duly formed by Court order, ***the land will remain in the Subdistrict for as long as the Subdistrict is in existence***, even in the event the land is sold or transferred after Subdistrict formation.

The Subdistrict will remain in existence, unless dissolved by appropriate legal action, for so long as the Rio Grande Water Conservation District remains in existence. The conditions described above will run with the ownership of the property described in this Petition.

The legal description of the property that is the subject of this petition is described below. Wells within the proposed Subdistrict that are located on or having legal authority to apply groundwater to this property are listed in Table A.

Farm Plan # 401530

Petition No 555715400054

By (our/my) signature hereon, we attest to (our/my) ownership of the wells and described land (or to our/my legal authority to represent an entity that has ownership of the described land), (I/we) indicate our understanding of the foregoing intentions and purposes of the Subdistrict, and respectfully request that the same be formed pursuant to applicable statutes by the District Court. The Subdistrict's water management plan will be monitored and updated to respond to changes in climatic or hydrologic conditions or new information from *bona fide* studies or models.

Name(s):	_____	Signature _____	Date _____
	<u>REYNOLDS JESSE LLOYD &amp;</u>	Signature <u>Jesse Lloyd Reynolds</u>	<u>2-24-17</u>
	<u>REYNOLDS STELLA JENINE</u>	Signature <u>Stella Jenine Reynolds</u>	<u>2-24-17</u>
	-	Signature _____	_____

Address 21631 RD AA 5/10; ALAMOSA, CO 81101

Parcel 555715400054: W2SE4 15-36-10 80A JWD REC #300908 2-26-01 BD REC #343962 11-05-10

BENEFICIARY: REYNOLDS DEAN ANTHONY as referenced on Book \_\_\_\_\_, Page \_\_\_\_\_ and/or Reception # \_\_\_\_\_ (ALAMOSA County) 80 total acres

**Table A**

WDID	Structure Name	Permit	Percent Responsibility	List Any Additional Well Owners
2105552	W2140 WELL NO 02	19768-R	0	_____

As the circulator of this petition, I attest that each of the signatories hereon was provided with a copy of the Subdistrict conceptual Plan of Water Management and a copy of the Subdistrict Petition for Establishment describing in greater detail the background and basis for the formation of the Subdistrict and that the signatories on this petition were subscribed before me voluntarily and with knowledge of the purposes for the formation of the Subdistrict.

Printed Name of Circulator	Signature	Date
----------------------------	-----------	------

\*The legally authorized representatives must execute petitions on behalf of Corporations, Limited Partnerships, LLC's, LLP's, etc. A person signing the petition on behalf of any Corporation, Limited Partnership, LLC, LLP, etc. must present an affidavit attesting to the approval of the petition by the entity's Board of Directors, President, CEO, or other authorized officer(s).

\*\*This petition must be executed by all record owners of the described property. Petitions will be compared against the records on file with Alamosa, Conejos and Rio Grande Counties and will be deemed valid only if the signatories exactly match the owners of record, as reflected by the county records, and if the signers of the petition agree to be responsible for the above represented percentage of costs, fees and post-plan depletions from the well(s) identified in this petition. If less than all of the record owners sign this petition, or if someone other than the record owner signs this petition, except as set forth above, the petition will be deemed invalid.

printed 2/24/2017

**PETITION  
TO FORM SPECIAL IMPROVEMENT DISTRICT NO. 6  
OF THE RIO GRANDE WATER CONSERVATION DISTRICT**

We the undersigned by our signatures affixed to this petition do hereby affirm and attest that:

1. (We/I) own an interest in real property that includes a well(s) used in whole or in part for irrigation, commercial, industrial or municipal purposes within the Alamosa-La Jara Response Area of the Rio Grande Decision Support System, or (we/I) represent owners of real property that includes a well(s) used in whole or in part for irrigation commercial, industrial or municipal purposes within the Alamosa-La Jara Response Area of the Rio Grande Decision Support System and (we/I) have the proper legal authority to sign this Petition on the owner's behalf.
2. (We/I) support the formation of Special Improvement District No. 6 and request that the District Court form the Special Improvement District pursuant to the attached Petition and general description of the *conceptual* Plan of Water Management to govern the Special Improvement District.
3. By (my/our) signature hereon (we/I) request that the Rio Grande Water Conservation District petition the District Court to form Special Improvement District No. 6 and include this property within Special Improvement District No. 6.

**Special Improvement District Purpose**

The overall purpose of this Subdistrict is to provide a community-oriented water management alternative to individual augmentation plans or state-imposed regulations limiting the use of wells in Water Division No. 3. That is, to provide a mechanism through which a group of well users in the Alamosa-La Jara Response Area can work collaboratively to develop and implement a system of self-regulation using economic-based incentives and other management tools that promote responsible groundwater management and that remedies the injury to senior surface water rights that result from groundwater use from Subdistrict wells. The operation of the Plan will comply with the requirements of SB 04-222, codified at section 37-92-501(4), C.R.S. **The Subdistrict will be financed by reasonable service and user fees, and special assessments on property within the Subdistrict, and the lands petitioned herein will be benefited by the replacement of injurious depletions to senior water rights, as allowed by statute.** We understand that these service and user fees and special assessments on taxable property within the Subdistrict will be required in order to generate sufficient funds to meet the goals and objectives of the Subdistrict. These methods of financing are authorized by the signatures on this petition without further election, pending approval of the Subdistrict Board of Managers.

**As a condition of participation, the Subdistrict will require acceptance of these and other nonmonetary limitations, including limitations on the diversion and use of groundwater, which may be imposed if the Board of Managers determines such limitations necessary to achieve one or more of the Plan objectives. By signing this petition the undersigned agree to accept these limitations if imposed.**

In the event the Subdistrict is unable to achieve one or more of its objectives or comply with other court-imposed or state-imposed requirements, all Landowners may have limitations imposed on the use of their Subdistrict Wells for the diversion of groundwater, including complete curtailment of groundwater withdrawals, through administrative rules and regulations by the State of Colorado.

Participation in the Subdistrict is strictly voluntary. Once land is petitioned into the Subdistrict and the Subdistrict is duly formed by Court order, ***the land will remain in the Subdistrict for as long as the Subdistrict is in existence***, even in the event the land is sold or transferred after Subdistrict formation.

The Subdistrict will remain in existence, unless dissolved by appropriate legal action, for so long as the Rio Grande Water Conservation District remains in existence. The conditions described above will run with the ownership of the property described in this Petition.

The legal description of the property that is the subject of this petition is described below. Wells within the proposed Subdistrict that are located on or having legal authority to apply groundwater to this property are listed in Table A.



By (our/my) signature hereon, we attest to (our/my) ownership of the wells and described land (or to our/my legal authority to represent an entity that has ownership of the described land), (I/we) indicate our understanding of the foregoing intentions and purposes of the Subdistrict, and respectfully request that the same be formed pursuant to applicable statutes by the District Court. The Subdistrict's water management plan will be monitored and updated to respond to changes in climatic or hydrologic conditions or new information from *bona fide* studies or models.

Name(s): \_\_\_\_\_ Date \_\_\_\_\_  
SYKES CHARLES E & LISA K Signature Charles E Sykes 8-7-17  
 Signature Lisa K Sykes 8-7-17  
 Signature \_\_\_\_\_

Address 14440 ESTRELLA RD; ALAMOSA, CO 81101  
 Parcel 555718100133: TR 2A SYKES DIV OF LAND 371.699AC M.L. BEING A PORTION OF TR 2 LOCATED IN FR 18-36-10 JWD B 252 P 130 04/04/77 PLAT REC #288190 06-18-97 as referenced on Book \_\_\_\_\_, Page \_\_\_\_\_ and/or Reception # \_\_\_\_\_ (ALAMOSA County) 423.84 total acres

**Table A**

WDID	Structure Name	Permit	Percent Responsibility	List Any Additional Well Owners
2105000	W1455 WELL NO 01	12977-R	100	_____
2105001	W1455 WELL NO 02	12976-R	100	_____
2105901	PERMIT 22620-F-	22620-F	100	_____

As the circulator of this petition, I attest that each of the signatories hereon was provided with a copy of the Subdistrict conceptual Plan of Water Management and a copy of the Subdistrict Petition for Establishment describing in greater detail the background and basis for the formation of the Subdistrict and that the signatories on this petition were subscribed before me voluntarily and with knowledge of the purposes for the formation of the Subdistrict.

Printed Name of Circulator \_\_\_\_\_ Signature \_\_\_\_\_ Date \_\_\_\_\_

\*The legally authorized representatives must execute petitions on behalf of Corporations, Limited Partnerships, LLC's, LLP's, etc. A person signing the petition on behalf of any Corporation, Limited Partnership, LLC, LLP, etc. must present an affidavit attesting to the approval of the petition by the entity's Board of Directors, President, CEO, or other authorized officer(s).

\*\*This petition must be executed by all record owners of the described property. Petitions will be compared against the records on file with Alamosa, Conejos and Rio Grande Counties and will be deemed valid only if the signatories exactly match the owners of record, as reflected by the county records, and if the signers of the petition agree to be responsible for the above represented percentage of costs, fees and post-plan depletions from the well(s) identified in this petition. If less than all of the record owners sign this petition, or if someone other than the record owner signs this petition, except as set forth above, the petition will be deemed invalid.

printed 7/25/2017



**PETITION  
TO FORM SPECIAL IMPROVEMENT DISTRICT NO. 6  
OF THE RIO GRANDE WATER CONSERVATION DISTRICT**

We the undersigned by our signatures affixed to this petition do hereby affirm and attest that:

1. (We/I) own an interest in real property that includes a well(s) used in whole or in part for irrigation, commercial, industrial or municipal purposes within the Alamosa-La Jara Response Area of the Rio Grande Decision Support System, or (we/I) represent owners of real property that includes a well(s) used in whole or in part for irrigation commercial, industrial or municipal purposes within the Alamosa-La Jara Response Area of the Rio Grande Decision Support System and (we/I) have the proper legal authority to sign this Petition on the owner's behalf.
2. (We/I) support the formation of Special Improvement District No. 6 and request that the District Court form the Special Improvement District pursuant to the attached Petition and general description of the *conceptual* Plan of Water Management to govern the Special Improvement District.
3. By (my/our) signature hereon (we/I) request that the Rio Grande Water Conservation District petition the District Court to form Special Improvement District No. 6 and include this property within Special Improvement District No. 6.

**Special Improvement District Purpose**

The overall purpose of this Subdistrict is to provide a community-oriented water management alternative to individual augmentation plans or state-imposed regulations limiting the use of wells in Water Division No. 3. That is, to provide a mechanism through which a group of well users in the Alamosa-La Jara Response Area can work collaboratively to develop and implement a system of self-regulation using economic-based incentives and other management tools that promote responsible groundwater management and that remedies the injury to senior surface water rights that result from groundwater use from Subdistrict wells. The operation of the Plan will comply with the requirements of SB 04-222, codified at section 37-92-501(4), C.R.S. **The Subdistrict will be financed by reasonable service and user fees, and special assessments on property within the Subdistrict, and the lands petitioned herein will be benefited by the replacement of injurious depletions to senior water rights, as allowed by statute.** We understand that these service and user fees and special assessments on taxable property within the Subdistrict will be required in order to generate sufficient funds to meet the goals and objectives of the Subdistrict. These methods of financing are authorized by the signatures on this petition without further election, pending approval of the Subdistrict Board of Managers.

**As a condition of participation, the Subdistrict will require acceptance of these and other nonmonetary limitations, including limitations on the diversion and use of groundwater, which may be imposed if the Board of Managers determines such limitations necessary to achieve one or more of the Plan objectives. By signing this petition the undersigned agree to accept these limitations if imposed.**

In the event the Subdistrict is unable to achieve one or more of its objectives or comply with other court-imposed or state-imposed requirements, all Landowners may have limitations imposed on the use of their Subdistrict Wells for the diversion of groundwater, including complete curtailment of groundwater withdrawals, through administrative rules and regulations by the State of Colorado.

Participation in the Subdistrict is strictly voluntary. Once land is petitioned into the Subdistrict and the Subdistrict is duly formed by Court order, ***the land will remain in the Subdistrict for as long as the Subdistrict is in existence***, even in the event the land is sold or transferred after Subdistrict formation.

The Subdistrict will remain in existence, unless dissolved by appropriate legal action, for so long as the Rio Grande Water Conservation District remains in existence. The conditions described above will run with the ownership of the property described in this Petition.

The legal description of the property that is the subject of this petition is described below. Wells within the proposed Subdistrict that are located on or having legal authority to apply groundwater to this property are listed in Table A.

Farm Plan # 402370

Petition No 555901100120

By (our/my) signature hereon, we attest to (our/my) ownership of the wells and described land (or to our/my legal authority to represent an entity that has ownership of the described land), (I/we) indicate our understanding of the foregoing intentions and purposes of the Subdistrict, and respectfully request that the same be formed pursuant to applicable statutes by the District Court. The Subdistrict's water management plan will be monitored and updated to respond to changes in climatic or hydrologic conditions or new information from *bona fide* studies or models.

Name(s): \_\_\_\_\_ Date \_\_\_\_\_  
RAZOR CREEK OUTFITTERS INC Signature Ron K. Brink REC 2-21-18  
Signature Wanda S. Brink REC 2-21-18  
Signature \_\_\_\_\_

Address 12245 RD 106 SOUTH; ALAMOSA, CO 81101  
Parcel 555901100120: FR NE4 1-36-9 LYING S OF COMMONWEALTH DITCH KNOWN AS KNIGHT DIV OF LAND TRACT 2 81.11AC WD REC #341721 03-25-10 as referenced on Book \_\_\_\_\_, Page \_\_\_\_\_ and/or Reception # 341721. (ALAMOSA County) 81.11 total acres

Table A

WDID	Structure Name	Permit	Percent Responsibility	List Any Additional Well Owners
2011747	W1986 WELL NO 01	12600-R	100	_____
2011748	W1986 WELL NO 02	-	100	_____
2011749	W1986 WELL NO 03	-	100	_____

As the circulator of this petition, I attest that each of the signatories hereon was provided with a copy of the Subdistrict conceptual Plan of Water Management and a copy of the Subdistrict Petition for Establishment describing in greater detail the background and basis for the formation of the Subdistrict and that the signatories on this petition were subscribed before me voluntarily and with knowledge of the purposes for the formation of the Subdistrict.

Printed Name of Circulator \_\_\_\_\_ Signature \_\_\_\_\_ Date \_\_\_\_\_

\*The legally authorized representatives must execute petitions on behalf of Corporations, Limited Partnerships, LLC's, LLP's, etc. A person signing the petition on behalf of any Corporation, Limited Partnership, LLC, LLP, etc. must present an affidavit attesting to the approval of the petition by the entity's Board of Directors, President, CEO, or other authorized officer(s).

\*\*This petition must be executed by all record owners of the described property. Petitions will be compared against the records on file with Alamosa, Conejos and Rio Grande Counties and will be deemed valid only if the signatories exactly match the owners of record, as reflected by the county records, and if the signers of the petition agree to be responsible for the above represented percentage of costs, fees and post-plan depletions from the well(s) identified in this petition. If less than all of the record owners sign this petition, or if someone other than the record owner signs this petition, except as set forth above, the petition will be deemed invalid.

printed 2/21/2018

**PETITION  
TO FORM SPECIAL IMPROVEMENT DISTRICT NO. 6  
OF THE RIO GRANDE WATER CONSERVATION DISTRICT**

We the undersigned by our signatures affixed to this petition do hereby affirm and attest that:

1. (We/I) own an interest in real property that includes a well(s) used in whole or in part for irrigation, commercial, industrial or municipal purposes within the Alamosa-La Jara Response Area of the Rio Grande Decision Support System, or (we/I) represent owners of real property that includes a well(s) used in whole or in part for irrigation commercial, industrial or municipal purposes within the Alamosa-La Jara Response Area of the Rio Grande Decision Support System and (we/I) have the proper legal authority to sign this Petition on the owner's behalf.
2. (We/I) support the formation of Special Improvement District No. 6 and request that the District Court form the Special Improvement District pursuant to the attached Petition and general description of the *conceptual* Plan of Water Management to govern the Special Improvement District.
3. By (my/our) signature hereon (we/I) request that the Rio Grande Water Conservation District petition the District Court to form Special Improvement District No. 6 and include this property within Special Improvement District No. 6.

**Special Improvement District Purpose**

The overall purpose of this Subdistrict is to provide a community-oriented water management alternative to individual augmentation plans or state-imposed regulations limiting the use of wells in Water Division No. 3. That is, to provide a mechanism through which a group of well users in the Alamosa-La Jara Response Area can work collaboratively to develop and implement a system of self-regulation using economic-based incentives and other management tools that promote responsible groundwater management and that remedies the injury to senior surface water rights that result from groundwater use from Subdistrict wells. The operation of the Plan will comply with the requirements of SB 04-222, codified at section 37-92-501(4), C.R.S. **The Subdistrict will be financed by reasonable service and user fees, and special assessments on property within the Subdistrict, and the lands petitioned herein will be benefited by the replacement of injurious depletions to senior water rights, as allowed by statute.** We understand that these service and user fees and special assessments on taxable property within the Subdistrict will be required in order to generate sufficient funds to meet the goals and objectives of the Subdistrict. These methods of financing are authorized by the signatures on this petition without further election, pending approval of the Subdistrict Board of Managers.

**As a condition of participation, the Subdistrict will require acceptance of these and other nonmonetary limitations, including limitations on the diversion and use of groundwater, which may be imposed if the Board of Managers determines such limitations necessary to achieve one or more of the Plan objectives. By signing this petition the undersigned agree to accept these limitations if imposed.**

In the event the Subdistrict is unable to achieve one or more of its objectives or comply with other court-imposed or state-imposed requirements, all Landowners may have limitations imposed on the use of their Subdistrict Wells for the diversion of groundwater, including complete curtailment of groundwater withdrawals, through administrative rules and regulations by the State of Colorado.

Participation in the Subdistrict is strictly voluntary. Once land is petitioned into the Subdistrict and the Subdistrict is duly formed by Court order, ***the land will remain in the Subdistrict for as long as the Subdistrict is in existence***, even in the event the land is sold or transferred after Subdistrict formation.

The Subdistrict will remain in existence, unless dissolved by appropriate legal action, for so long as the Rio Grande Water Conservation District remains in existence. The conditions described above will run with the ownership of the property described in this Petition.

The legal description of the property that is the subject of this petition is described below. Wells within the proposed Subdistrict that are located on or having legal authority to apply groundwater to this property are listed in Table A.

Farm Plan # 401170

Petition No 555901104001

By (our/my) signature hereon, we attest to (our/my) ownership of the wells and described land (or to our/my legal authority to represent an entity that has ownership of the described land), (I/we) indicate our understanding of the foregoing intentions and purposes of the Subdistrict, and respectfully request that the same be formed pursuant to applicable statutes by the District Court. The Subdistrict's water management plan will be monitored and updated to respond to changes in climatic or hydrologic conditions or new information from *bona fide* studies or models.

Name(s): \_\_\_\_\_ Date \_\_\_\_\_

BETENBOUGH CLINTON G & Signature *Clinton G Betenbough* 2-19-17

BETENBOUGH KATHERINE M Signature *Katherine M Betenbough* 2/14/17

Signature \_\_\_\_\_

Address 12518 COUNTY ROAD 100 S; ALAMOSA, CO 81101

Parcel 555901104001: SW4 7-36-9 (CAR) AMENDED PLAT OF FORD-HELMS DIV OF LAND TR A 157.328AC WD REC #333624 12-18-07 PLAT REC #257676 12-13-91 as referenced on Book \_\_\_\_\_, Page \_\_\_\_\_ and/or Reception # \_\_\_\_\_ (ALAMOSA County) 157.33 total acres

**Table A**

WDID	Structure Name	Permit	Percent Responsibility	List Any Additional Well Owners
2005151	W0394 WELL NO 01	11129-R	100	

As the circulator of this petition, I attest that each of the signatories hereon was provided with a copy of the Subdistrict conceptual Plan of Water Management and a copy of the Subdistrict Petition for Establishment describing in greater detail the background and basis for the formation of the Subdistrict and that the signatories on this petition were subscribed before me voluntarily and with knowledge of the purposes for the formation of the Subdistrict.

Printed Name of Circulator \_\_\_\_\_ Signature \_\_\_\_\_ Date \_\_\_\_\_

\*The legally authorized representatives must execute petitions on behalf of Corporations, Limited Partnerships, LLC's, LLP's, etc. A person signing the petition on behalf of any Corporation, Limited Partnership, LLC, LLP, etc. must present an affidavit attesting to the approval of the petition by the entity's Board of Directors, President, CEO, or other authorized officer(s).

\*\*This petition must be executed by all record owners of the described property. Petitions will be compared against the records on file with Alamosa, Conejos and Rio Grande Counties and will be deemed valid only if the signatories exactly match the owners of record, as reflected by the county records, and if the signers of the petition agree to be responsible for the above represented percentage of costs, fees and post-plan depletions from the well(s) identified in this petition. If less than all of the record owners sign this petition, or if someone other than the record owner signs this petition, except as set forth above, the petition will be deemed invalid.

printed 1/31/2017

**PETITION  
TO FORM SPECIAL IMPROVEMENT DISTRICT NO. 6  
OF THE RIO GRANDE WATER CONSERVATION DISTRICT**

---

We the undersigned by our signatures affixed to this petition do hereby affirm and attest that:

1. (We/I) own an interest in real property that includes a well(s) used in whole or in part for irrigation, commercial, industrial or municipal purposes within the Alamosa-La Jara Response Area of the Rio Grande Decision Support System, or (we/I) represent owners of real property that includes a well(s) used in whole or in part for irrigation commercial, industrial or municipal purposes within the Alamosa-La Jara Response Area of the Rio Grande Decision Support System and (we/I) have the proper legal authority to sign this Petition on the owner's behalf.
2. (We/I) support the formation of Special Improvement District No. 6 and request that the District Court form the Special Improvement District pursuant to the attached Petition and general description of the *conceptual* Plan of Water Management to govern the Special Improvement District.
3. By (my/our) signature hereon (we/I) request that the Rio Grande Water Conservation District petition the District Court to form Special Improvement District No. 6 and include this property within Special Improvement District No. 6.

---

**Special Improvement District Purpose**

The overall purpose of this Subdistrict is to provide a community-oriented water management alternative to individual augmentation plans or state-imposed regulations limiting the use of wells in Water Division No. 3. That is, to provide a mechanism through which a group of well users in the Alamosa-La Jara Response Area can work collaboratively to develop and implement a system of self-regulation using economic-based incentives and other management tools that promote responsible groundwater management and that remedies the injury to senior surface water rights that result from groundwater use from Subdistrict wells. The operation of the Plan will comply with the requirements of SB 04-222, codified at section 37-92-501(4), C.R.S. **The Subdistrict will be financed by reasonable service and user fees, and special assessments on property within the Subdistrict, and the lands petitioned herein will be benefited by the replacement of injurious depletions to senior water rights, as allowed by statute.** We understand that these service and user fees and special assessments on taxable property within the Subdistrict will be required in order to generate sufficient funds to meet the goals and objectives of the Subdistrict. These methods of financing are authorized by the signatures on this petition without further election, pending approval of the Subdistrict Board of Managers.

**As a condition of participation, the Subdistrict will require acceptance of these and other nonmonetary limitations, including limitations on the diversion and use of groundwater, which may be imposed if the Board of Managers determines such limitations necessary to achieve one or more of the Plan objectives. By signing this petition the undersigned agree to accept these limitations if imposed.**

In the event the Subdistrict is unable to achieve one or more of its objectives or comply with other court-imposed or state-imposed requirements, all Landowners may have limitations imposed on the use of their Subdistrict Wells for the diversion of groundwater, including complete curtailment of groundwater withdrawals, through administrative rules and regulations by the State of Colorado.

Participation in the Subdistrict is strictly voluntary. Once land is petitioned into the Subdistrict and the Subdistrict is duly formed by Court order, ***the land will remain in the Subdistrict for as long as the Subdistrict is in existence***, even in the event the land is sold or transferred after Subdistrict formation.

The Subdistrict will remain in existence, unless dissolved by appropriate legal action, for so long as the Rio Grande Water Conservation District remains in existence. The conditions described above will run with the ownership of the property described in this Petition.

The legal description of the property that is the subject of this petition is described below. Wells within the proposed Subdistrict that are located on or having legal authority to apply groundwater to this property are listed in Table A.

Farm Plan # 401150

Petition No 555901105001

By (our/my) signature hereon, we attest to (our/my) ownership of the wells and described land (or to our/my legal authority to represent an entity that has ownership of the described land), (I/we) indicate our understanding of the foregoing intentions and purposes of the Subdistrict, and respectfully request that the same be formed pursuant to applicable statutes by the District Court. The Subdistrict's water management plan will be monitored and updated to respond to changes in climatic or hydrologic conditions or new information from *bona fide* studies or models.

Name(s):	_____	Signature	_____	Date	_____
	<u>BAGWELL ANTHONY ROBERT &amp;</u>		<u>[Signature]</u>		<u>2/10/17</u>
	<u>BAGWELL JOANNE</u>		<u>[Signature]</u>		<u>2/10/17</u>
		Signature	_____		_____

Address 12485 RD 103 SOUTH; ALAMOSA, CO 81101

Parcel 555901105001: FR W2NW4 3-36-9 (WAV) KNOWN AS MARRINAN DIVISION OF LAND TR 1 76.57AC PLAT REC #255275 5-6-91 JWD B 417 P 284 6-4-91 as referenced on Book \_\_\_\_\_ Page \_\_\_\_\_ and/or Reception # \_\_\_\_\_ (ALAMOSA County) 76.57 total acres

**Table A**

WDID	Structure Name	Permit	Percent Responsibility	List Any Additional Well Owners
2005031	W0132 WELL NO 02	20530-RR	16	

As the circulator of this petition, I attest that each of the signatories hereon was provided with a copy of the Subdistrict conceptual Plan of Water Management and a copy of the Subdistrict Petition for Establishment describing in greater detail the background and basis for the formation of the Subdistrict and that the signatories on this petition were subscribed before me voluntarily and with knowledge of the purposes for the formation of the Subdistrict.

Printed Name of Circulator	Signature	Date
----------------------------	-----------	------

\*The legally authorized representatives must execute petitions on behalf of Corporations, Limited Partnerships, LLC's, LLP's, etc. A person signing the petition on behalf of any Corporation, Limited Partnership, LLC, LLP, etc. must present an affidavit attesting to the approval of the petition by the entity's Board of Directors, President, CEO, or other authorized officer(s).

\*\*This petition must be executed by all record owners of the described property. Petitions will be compared against the records on file with Alamosa, Conejos and Rio Grande Counties and will be deemed valid only if the signatories exactly match the owners of record, as reflected by the county records, and if the signers of the petition agree to be responsible for the above represented percentage of costs, fees and post-plan depletions from the well(s) identified in this petition. If less than all of the record owners sign this petition, or if someone other than the record owner signs this petition, except as set forth above, the petition will be deemed invalid.

printed 2/2/2017

**PETITION  
TO FORM SPECIAL IMPROVEMENT DISTRICT NO. 6  
OF THE RIO GRANDE WATER CONSERVATION DISTRICT**

We the undersigned by our signatures affixed to this petition do hereby affirm and attest that:

1. (We/I) own an interest in real property that includes a well(s) used in whole or in part for irrigation, commercial, industrial or municipal purposes within the Alamosa-La Jara Response Area of the Rio Grande Decision Support System, or (we/I) represent owners of real property that includes a well(s) used in whole or in part for irrigation commercial, industrial or municipal purposes within the Alamosa-La Jara Response Area of the Rio Grande Decision Support System and (we/I) have the proper legal authority to sign this Petition on the owner's behalf.
2. (We/I) support the formation of Special Improvement District No. 6 and request that the District Court form the Special Improvement District pursuant to the attached Petition and general description of the *conceptual* Plan of Water Management to govern the Special Improvement District.
3. By (my/our) signature hereon (we/I) request that the Rio Grande Water Conservation District petition the District Court to form Special Improvement District No. 6 and include this property within Special Improvement District No. 6.

**Special Improvement District Purpose**

The overall purpose of this Subdistrict is to provide a community-oriented water management alternative to individual augmentation plans or state-imposed regulations limiting the use of wells in Water Division No. 3. That is, to provide a mechanism through which a group of well users in the Alamosa-La Jara Response Area can work collaboratively to develop and implement a system of self-regulation using economic-based incentives and other management tools that promote responsible groundwater management and that remedies the injury to senior surface water rights that result from groundwater use from Subdistrict wells. The operation of the Plan will comply with the requirements of SB 04-222, codified at section 37-92-501(4), C.R.S. *The Subdistrict will be financed by reasonable service and user fees, and special assessments on property within the Subdistrict, and the lands petitioned herein will be benefited by the replacement of injurious depletions to senior water rights, as allowed by statute.* We understand that these service and user fees and special assessments on taxable property within the Subdistrict will be required in order to generate sufficient funds to meet the goals and objectives of the Subdistrict. These methods of financing are authorized by the signatures on this petition without further election, pending approval of the Subdistrict Board of Managers.

*As a condition of participation, the Subdistrict will require acceptance of these and other nonmonetary limitations, including limitations on the diversion and use of groundwater, which may be imposed if the Board of Managers determines such limitations necessary to achieve one or more of the Plan objectives. By signing this petition the undersigned agree to accept these limitations if imposed.*

In the event the Subdistrict is unable to achieve one or more of its objectives or comply with other court-imposed or state-imposed requirements, all Landowners may have limitations imposed on the use of their Subdistrict Wells for the diversion of groundwater, including complete curtailment of groundwater withdrawals, through administrative rules and regulations by the State of Colorado.

Participation in the Subdistrict is strictly voluntary. Once land is petitioned into the Subdistrict and the Subdistrict is duly formed by Court order, *the land will remain in the Subdistrict for as long as the Subdistrict is in existence*, even in the event the land is sold or transferred after Subdistrict formation.

The Subdistrict will remain in existence, unless dissolved by appropriate legal action, for so long as the Rio Grande Water Conservation District remains in existence. The conditions described above will run with the ownership of the property described in this Petition.

The legal description of the property that is the subject of this petition is described below. Wells within the proposed Subdistrict that are located on or having legal authority to apply groundwater to this property are listed in Table A.



By (our/my) signature hereon, we attest to (our/my) ownership of the wells and described land (or to our/my legal authority to represent an entity that has ownership of the described land), (I/we) indicate our understanding of the foregoing intentions and purposes of the Subdistrict, and respectfully request that the same be formed pursuant to applicable statutes by the District Court. The Subdistrict's water management plan will be monitored and updated to respond to changes in climatic or hydrologic conditions or new information from *bona fide* studies or models.

Name(s): \_\_\_\_\_ Date \_\_\_\_\_  
CODY D WAYNE & SANDRA Signature [Signature] 11-21-2016  
 Signature [Signature] 11-21-2016  
 Signature \_\_\_\_\_

Address 2522 RD 12 SO; ALAMOSA, CO 81101

Parcel 555903000002: FR NE4 4-36-9 137.515AC M/L CODY DIV OF LAND NO 2 TRACT 1A (WAV) JWD B 552 P 172 08-01-96 PLAT REC #272691 04-20-95 as referenced on Book \_\_\_\_\_, Page \_\_\_\_\_ and/or Reception # \_\_\_\_\_ (ALAMOSA County) 137.51 total acres

**Table A**

WDID	Structure Name	Permit	Percent Responsibility	List Any Additional Well Owners
2009558	W0735 WELL NO 01	1406-R	100	

As the circulator of this petition, I attest that each of the signatories hereon was provided with a copy of the Subdistrict conceptual Plan of Water Management and a copy of the Subdistrict Petition for Establishment describing in greater detail the background and basis for the formation of the Subdistrict and that the signatories on this petition were subscribed before me voluntarily and with knowledge of the purposes for the formation of the Subdistrict.

Printed Name of Circulator \_\_\_\_\_ Signature \_\_\_\_\_ Date \_\_\_\_\_

\*The legally authorized representatives must execute petitions on behalf of Corporations, Limited Partnerships, LLC's, LLP's, etc. A person signing the petition on behalf of any Corporation, Limited Partnership, LLC, LLP, etc. must present an affidavit attesting to the approval of the petition by the entity's Board of Directors, President, CEO, or other authorized officer(s).

\*\*This petition must be executed by all record owners of the described property. Petitions will be compared against the records on file with Alamosa, Conejos and Rio Grande Counties and will be deemed valid only if the signatories exactly match the owners of record, as reflected by the county records, and if the signers of the petition agree to be responsible for the above represented percentage of costs, fees and post-plan depletions from the well(s) identified in this petition. If less than all of the record owners sign this petition, or if someone other than the record owner signs this petition, except as set forth above, the petition will be deemed invalid.

printed 11/21/2016

**PETITION**  
**TO FORM SPECIAL IMPROVEMENT DISTRICT NO. 6**  
**OF THE RIO GRANDE WATER CONSERVATION DISTRICT**

---

We the undersigned by our signatures affixed to this petition do hereby affirm and attest that:

1. (We/I) own an interest in real property that includes a well(s) used in whole or in part for irrigation, commercial, industrial or municipal purposes within the Alamosa-La Jara Response Area of the Rio Grande Decision Support System, or (we/I) represent owners of real property that includes a well(s) used in whole or in part for irrigation commercial, industrial or municipal purposes within the Alamosa-La Jara Response Area of the Rio Grande Decision Support System and (we/I) have the proper legal authority to sign this Petition on the owner's behalf.
  2. (We/I) support the formation of Special Improvement District No. 6 and request that the District Court form the Special Improvement District pursuant to the attached Petition and general description of the *conceptual* Plan of Water Management to govern the Special Improvement District.
  3. By (my/our) signature hereon (we/I) request that the Rio Grande Water Conservation District petition the District Court to form Special Improvement District No. 6 and include this property within Special Improvement District No. 6.
- 

**Special Improvement District Purpose**

The overall purpose of this Subdistrict is to provide a community-oriented water management alternative to individual augmentation plans or state-imposed regulations limiting the use of wells in Water Division No. 3. That is, to provide a mechanism through which a group of well users in the Alamosa-La Jara Response Area can work collaboratively to develop and implement a system of self-regulation using economic-based incentives and other management tools that promote responsible groundwater management and that remedies the injury to senior surface water rights that result from groundwater use from Subdistrict wells. The operation of the Plan will comply with the requirements of SB 04-222, codified at section 37-92-501(4), C.R.S. **The Subdistrict will be financed by reasonable service and user fees, and special assessments on property within the Subdistrict, and the lands petitioned herein will be benefited by the replacement of injurious depletions to senior water rights, as allowed by statute.** We understand that these service and user fees and special assessments on taxable property within the Subdistrict will be required in order to generate sufficient funds to meet the goals and objectives of the Subdistrict. These methods of financing are authorized by the signatures on this petition without further election, pending approval of the Subdistrict Board of Managers.

**As a condition of participation, the Subdistrict will require acceptance of these and other nonmonetary limitations, including limitations on the diversion and use of groundwater, which may be imposed if the Board of Managers determines such limitations necessary to achieve one or more of the Plan objectives. By signing this petition the undersigned agree to accept these limitations if imposed.**

In the event the Subdistrict is unable to achieve one or more of its objectives or comply with other court-imposed or state-imposed requirements, all Landowners may have limitations imposed on the use of their Subdistrict Wells for the diversion of groundwater, including complete curtailment of groundwater withdrawals, through administrative rules and regulations by the State of Colorado.

Participation in the Subdistrict is strictly voluntary. Once land is petitioned into the Subdistrict and the Subdistrict is duly formed by Court order, ***the land will remain in the Subdistrict for as long as the Subdistrict is in existence***, even in the event the land is sold or transferred after Subdistrict formation.

The Subdistrict will remain in existence, unless dissolved by appropriate legal action, for so long as the Rio Grande Water Conservation District remains in existence. The conditions described above will run with the ownership of the property described in this Petition.

The legal description of the property that is the subject of this petition is described below. Wells within the proposed Subdistrict that are located on or having legal authority to apply groundwater to this property are listed in Table A.

Farm Plan # 401340

Petition No 555903100159

By (our/my) signature hereon, we attest to (our/my) ownership of the wells and described land (or to our/my legal authority to represent an entity that has ownership of the described land), (I/we) indicate our understanding of the foregoing intentions and purposes of the Subdistrict, and respectfully request that the same be formed pursuant to applicable statutes by the District Court. The Subdistrict's water management plan will be monitored and updated to respond to changes in climatic or hydrologic conditions or new information from *bona fide* studies or models.

Name(s): \_\_\_\_\_

PROTECT YOUR ASSETS LLC

Signature \_\_\_\_\_

Date

05/03/17

Signature \_\_\_\_\_

Signature \_\_\_\_\_

Address P O BOX 10; ASPEN, CO 81612

Parcel 555903100159: BOOTH DIVISION OF LAND NO 2TR 1R FR NE4 3-36-9 140AC (WAV) QCD REC #347454 11-28-11 WD REC #347453 11-28-11 PLAT REC #347362 10-28-11 as referenced on Book \_\_\_\_\_, Page \_\_\_\_\_ and/or Reception # \_\_\_\_\_ (ALAMOSA County) 140 total acres

**Table A**

WDID	Structure Name	Permit	Percent Responsibility	List Any Additional Well Owners
2010706	W1421 #1	11523-R	100	

As the circulator of this petition, I attest that each of the signatories hereon was provided with a copy of the Subdistrict conceptual Plan of Water Management and a copy of the Subdistrict Petition for Establishment describing in greater detail the background and basis for the formation of the Subdistrict and that the signatories on this petition were subscribed before me voluntarily and with knowledge of the purposes for the formation of the Subdistrict.

Printed Name of Circulator \_\_\_\_\_

Signature \_\_\_\_\_

Date \_\_\_\_\_

\*The legally authorized representatives must execute petitions on behalf of Corporations, Limited Partnerships, LLC's, LLP's, etc. A person signing the petition on behalf of any Corporation, Limited Partnership, LLC, LLP, etc. must present an affidavit attesting to the approval of the petition by the entity's Board of Directors, President, CEO, or other authorized officer(s).

\*\*This petition must be executed by all record owners of the described property. Petitions will be compared against the records on file with Alamosa, Conejos and Rio Grande Counties and will be deemed valid only if the signatories exactly match the owners of record, as reflected by the county records, and if the signers of the petition agree to be responsible for the above represented percentage of costs, fees and post-plan depletions from the well(s) identified in this petition. If less than all of the record owners sign this petition, or if someone other than the record owner signs this petition, except as set forth above, the petition will be deemed invalid.

*printed 2/14/2017*

**PETITION  
TO FORM SPECIAL IMPROVEMENT DISTRICT NO. 6  
OF THE RIO GRANDE WATER CONSERVATION DISTRICT**

We the undersigned by our signatures affixed to this petition do hereby affirm and attest that:

1. (We/I) own an interest in real property that includes a well(s) used in whole or in part for irrigation, commercial, industrial or municipal purposes within the Alamosa-La Jara Response Area of the Rio Grande Decision Support System, or (we/I) represent owners of real property that includes a well(s) used in whole or in part for irrigation commercial, industrial or municipal purposes within the Alamosa-La Jara Response Area of the Rio Grande Decision Support System and (we/I) have the proper legal authority to sign this Petition on the owner's behalf.
2. (We/I) support the formation of Special Improvement District No. 6 and request that the District Court form the Special Improvement District pursuant to the attached Petition and general description of the *conceptual* Plan of Water Management to govern the Special Improvement District.
3. By (my/our) signature hereon (we/I) request that the Rio Grande Water Conservation District petition the District Court to form Special Improvement District No. 6 and include this property within Special Improvement District No. 6.

**Special Improvement District Purpose**

The overall purpose of this Subdistrict is to provide a community-oriented water management alternative to individual augmentation plans or state-imposed regulations limiting the use of wells in Water Division No. 3. That is, to provide a mechanism through which a group of well users in the Alamosa-La Jara Response Area can work collaboratively to develop and implement a system of self-regulation using economic-based incentives and other management tools that promote responsible groundwater management and that remedies the injury to senior surface water rights that result from groundwater use from Subdistrict wells. The operation of the Plan will comply with the requirements of SB 04-222, codified at section 37-92-501(4), C.R.S. **The Subdistrict will be financed by reasonable service and user fees, and special assessments on property within the Subdistrict, and the lands petitioned herein will be benefited by the replacement of injurious depletions to senior water rights, as allowed by statute.** We understand that these service and user fees and special assessments on taxable property within the Subdistrict will be required in order to generate sufficient funds to meet the goals and objectives of the Subdistrict. These methods of financing are authorized by the signatures on this petition without further election, pending approval of the Subdistrict Board of Managers.

**As a condition of participation, the Subdistrict will require acceptance of these and other nonmonetary limitations, including limitations on the diversion and use of groundwater, which may be imposed if the Board of Managers determines such limitations necessary to achieve one or more of the Plan objectives. By signing this petition the undersigned agree to accept these limitations if imposed.**

In the event the Subdistrict is unable to achieve one or more of its objectives or comply with other court-imposed or state-imposed requirements, all Landowners may have limitations imposed on the use of their Subdistrict Wells for the diversion of groundwater, including complete curtailment of groundwater withdrawals, through administrative rules and regulations by the State of Colorado.

Participation in the Subdistrict is strictly voluntary. Once land is petitioned into the Subdistrict and the Subdistrict is duly formed by Court order, ***the land will remain in the Subdistrict for as long as the Subdistrict is in existence***, even in the event the land is sold or transferred after Subdistrict formation.

The Subdistrict will remain in existence, unless dissolved by appropriate legal action, for so long as the Rio Grande Water Conservation District remains in existence. The conditions described above will run with the ownership of the property described in this Petition.

The legal description of the property that is the subject of this petition is described below. Wells within the proposed Subdistrict that are located on or having legal authority to apply groundwater to this property are listed in Table A.

Farm Plan # 402000

Petition No 555903200115

By (our/my) signature hereon, we attest to (our/my) ownership of the wells and described land (or to our/my legal authority to represent an entity that has ownership of the described land), (I/we) indicate our understanding of the foregoing intentions and purposes of the Subdistrict, and respectfully request that the same be formed pursuant to applicable statutes by the District Court. The Subdistrict's water management plan will be monitored and updated to respond to changes in climatic or hydrologic conditions or new information from *bona fide* studies or models.

Name(s): \_\_\_\_\_

Date

MORGAN GARY H &

Signature

*Gary H Morgan* 6-14-17

MORGAN ROBERTA L

Signature

*Roberta L Morgan* 6-14-17

Signature \_\_\_\_\_

Address 3455 SOUTH CNTY RD 12; ALAMOSA, CO 81101

Parcel 555903200115: TR OF LAND IN E2NW4 3-36-9 (WAV) AS PLATTED ON CODY DIVISION OF LAND PLAT KNOWN AS TRACT 2 77.34AC JWD REC #321461 04-29-05 as referenced on Book \_\_\_\_\_, Page \_\_\_\_\_ and/or Reception # \_\_\_\_\_ (ALAMOSA County) 77.34 total acres

**Table A**

WDID	Structure Name	Permit	Percent Responsibility	List Any Additional Well Owners
2011164	W1682 WELL NO 01	10546-R	34	_____
2011165	W1682 WELL NO 02	10547-R	34	_____

As the circulator of this petition, I attest that each of the signatories hereon was provided with a copy of the Subdistrict conceptual Plan of Water Management and a copy of the Subdistrict Petition for Establishment describing in greater detail the background and basis for the formation of the Subdistrict and that the signatories on this petition were subscribed before me voluntarily and with knowledge of the purposes for the formation of the Subdistrict.

Printed Name of Circulator

Signature

Date

\*The legally authorized representatives must execute petitions on behalf of Corporations, Limited Partnerships, LLC's, LLP's, etc. A person signing the petition on behalf of any Corporation, Limited Partnership, LLC, LLP, etc. must present an affidavit attesting to the approval of the petition by the entity's Board of Directors, President, CEO, or other authorized officer(s).

\*\*This petition must be executed by all record owners of the described property. Petitions will be compared against the records on file with Alamosa, Conejos and Rio Grande Counties and will be deemed valid only if the signatories exactly match the owners of record, as reflected by the county records, and if the signers of the petition agree to be responsible for the above represented percentage of costs, fees and post-plan depletions from the well(s) identified in this petition. If less than all of the record owners sign this petition, or if someone other than the record owner signs this petition, except as set forth above, the petition will be deemed invalid.

printed 4/27/2017

**PETITION  
TO FORM SPECIAL IMPROVEMENT DISTRICT NO. 6  
OF THE RIO GRANDE WATER CONSERVATION DISTRICT**

We the undersigned by our signatures affixed to this petition do hereby affirm and attest that:

1. (We/I) own an interest in real property that includes a well(s) used in whole or in part for irrigation, commercial, industrial or municipal purposes within the Alamosa-La Jara Response Area of the Rio Grande Decision Support System, or (we/I) represent owners of real property that includes a well(s) used in whole or in part for irrigation commercial, industrial or municipal purposes within the Alamosa-La Jara Response Area of the Rio Grande Decision Support System and (we/I) have the proper legal authority to sign this Petition on the owner's behalf.
2. (We/I) support the formation of Special Improvement District No. 6 and request that the District Court form the Special Improvement District pursuant to the attached Petition and general description of the *conceptual* Plan of Water Management to govern the Special Improvement District.
3. By (my/our) signature hereon (we/I) request that the Rio Grande Water Conservation District petition the District Court to form Special Improvement District No. 6 and include this property within Special Improvement District No. 6.

**Special Improvement District Purpose**

The overall purpose of this Subdistrict is to provide a community-oriented water management alternative to individual augmentation plans or state-imposed regulations limiting the use of wells in Water Division No. 3. That is, to provide a mechanism through which a group of well users in the Alamosa-La Jara Response Area can work collaboratively to develop and implement a system of self-regulation using economic-based incentives and other management tools that promote responsible groundwater management and that remedies the injury to senior surface water rights that result from groundwater use from Subdistrict wells. The operation of the Plan will comply with the requirements of SB 04-222, codified at section 37-92-501(4), C.R.S. **The Subdistrict will be financed by reasonable service and user fees, and special assessments on property within the Subdistrict, and the lands petitioned herein will be benefited by the replacement of injurious depletions to senior water rights, as allowed by statute.** We understand that these service and user fees and special assessments on taxable property within the Subdistrict will be required in order to generate sufficient funds to meet the goals and objectives of the Subdistrict. These methods of financing are authorized by the signatures on this petition without further election, pending approval of the Subdistrict Board of Managers.

**As a condition of participation, the Subdistrict will require acceptance of these and other nonmonetary limitations, including limitations on the diversion and use of groundwater, which may be imposed if the Board of Managers determines such limitations necessary to achieve one or more of the Plan objectives. By signing this petition the undersigned agree to accept these limitations if imposed.**

In the event the Subdistrict is unable to achieve one or more of its objectives or comply with other court-imposed or state-imposed requirements, all Landowners may have limitations imposed on the use of their Subdistrict Wells for the diversion of groundwater, including complete curtailment of groundwater withdrawals, through administrative rules and regulations by the State of Colorado.

Participation in the Subdistrict is strictly voluntary. Once land is petitioned into the Subdistrict and the Subdistrict is duly formed by Court order, ***the land will remain in the Subdistrict for as long as the Subdistrict is in existence***, even in the event the land is sold or transferred after Subdistrict formation.

The Subdistrict will remain in existence, unless dissolved by appropriate legal action, for so long as the Rio Grande Water Conservation District remains in existence. The conditions described above will run with the ownership of the property described in this Petition.

The legal description of the property that is the subject of this petition is described below. Wells within the proposed Subdistrict that are located on or having legal authority to apply groundwater to this property are listed in Table A.

Farm Plan # 401150

Petition No 555903300146

By (our/my) signature hereon, we attest to (our/my) ownership of the wells and described land (or to our/my legal authority to represent an entity that has ownership of the described land), (I/we) indicate our understanding of the foregoing intentions and purposes of the Subdistrict, and respectfully request that the same be formed pursuant to applicable statutes by the District Court. The Subdistrict's water management plan will be monitored and updated to respond to changes in climatic or hydrologic conditions or new information from *bona fide* studies or models.

Name(s): \_\_\_\_\_ Date \_\_\_\_\_

BAGWELL TANNER L & Signature Tanner L Bagwell 2/12/17

BAGWELL JESSIE N Signature Jessie N Bagwell 2/12/17

- Signature \_\_\_\_\_

Address 19540 RD M; MANASSA, CO 81141

Parcel 555903300146: FR SW4 3-36-9 159.18AC M/L TRACT 1 R & N BAGWELL DIVISION OF LAND JWD REC #319706 10-25-04 PLAT REC #302682 7-26-01 as referenced on Book \_\_\_\_\_, Page \_\_\_\_\_ and/or Reception # \_\_\_\_\_ (ALAMOSA County) 159.18 total acres

**Table A**

WDD	Structure Name	Permit	Percent Responsibility	List Any Additional Well Owners
2005031	W0132 WELL NO 02	20530-RR	0	

As the circulator of this petition, I attest that each of the signatories hereon was provided with a copy of the Subdistrict conceptual Plan of Water Management and a copy of the Subdistrict Petition for Establishment describing in greater detail the background and basis for the formation of the Subdistrict and that the signatories on this petition were subscribed before me voluntarily and with knowledge of the purposes for the formation of the Subdistrict.

Printed Name of Circulator \_\_\_\_\_ Signature \_\_\_\_\_ Date \_\_\_\_\_

\*The legally authorized representatives must execute petitions on behalf of Corporations, Limited Partnerships, LLC's, LLP's, etc. A person signing the petition on behalf of any Corporation, Limited Partnership, LLC, LLP, etc. must present an affidavit attesting to the approval of the petition by the entity's Board of Directors, President, CEO, or other authorized officer(s).

\*\*This petition must be executed by all record owners of the described property. Petitions will be compared against the records on file with Alamosa, Conejos and Rio Grande Counties and will be deemed valid only if the signatories exactly match the owners of record, as reflected by the county records, and if the signers of the petition agree to be responsible for the above represented percentage of costs, fees and post-plan depletions from the well(s) identified in this petition. If less than all of the record owners sign this petition, or if someone other than the record owner signs this petition, except as set forth above, the petition will be deemed invalid.

printed 2/2/2017



**PETITION  
TO FORM SPECIAL IMPROVEMENT DISTRICT NO. 6  
OF THE RIO GRANDE WATER CONSERVATION DISTRICT**

---

We the undersigned by our signatures affixed to this petition do hereby affirm and attest that:

1. (We/I) own an interest in real property that includes a well(s) used in whole or in part for irrigation, commercial, industrial or municipal purposes within the Alamosa-La Jara Response Area of the Rio Grande Decision Support System, or (we/I) represent owners of real property that includes a well(s) used in whole or in part for irrigation commercial, industrial or municipal purposes within the Alamosa-La Jara Response Area of the Rio Grande Decision Support System and (we/I) have the proper legal authority to sign this Petition on the owner's behalf.
2. (We/I) support the formation of Special Improvement District No. 6 and request that the District Court form the Special Improvement District pursuant to the attached Petition and general description of the *conceptual* Plan of Water Management to govern the Special Improvement District.
3. By (my/our) signature hereon (we/I) request that the Rio Grande Water Conservation District petition the District Court to form Special Improvement District No. 6 and include this property within Special Improvement District No. 6.

---

**Special Improvement District Purpose**

The overall purpose of this Subdistrict is to provide a community-oriented water management alternative to individual augmentation plans or state-imposed regulations limiting the use of wells in Water Division No. 3. That is, to provide a mechanism through which a group of well users in the Alamosa-La Jara Response Area can work collaboratively to develop and implement a system of self-regulation using economic-based incentives and other management tools that promote responsible groundwater management and that remedies the injury to senior surface water rights that result from groundwater use from Subdistrict wells. The operation of the Plan will comply with the requirements of SB 04-222, codified at section 37-92-501(4), C.R.S. *The Subdistrict will be financed by reasonable service and user fees, and special assessments on property within the Subdistrict, and the lands petitioned herein will be benefited by the replacement of injurious depletions to senior water rights, as allowed by statute.* We understand that these service and user fees and special assessments on taxable property within the Subdistrict will be required in order to generate sufficient funds to meet the goals and objectives of the Subdistrict. These methods of financing are authorized by the signatures on this petition without further election, pending approval of the Subdistrict Board of Managers.

*As a condition of participation, the Subdistrict will require acceptance of these and other nonmonetary limitations, including limitations on the diversion and use of groundwater, which may be imposed if the Board of Managers determines such limitations necessary to achieve one or more of the Plan objectives. By signing this petition the undersigned agree to accept these limitations if imposed.*

In the event the Subdistrict is unable to achieve one or more of its objectives or comply with other court-imposed or state-imposed requirements, all Landowners may have limitations imposed on the use of their Subdistrict Wells for the diversion of groundwater, including complete curtailment of groundwater withdrawals, through administrative rules and regulations by the State of Colorado.

Participation in the Subdistrict is strictly voluntary. Once land is petitioned into the Subdistrict and the Subdistrict is duly formed by Court order, *the land will remain in the Subdistrict for as long as the Subdistrict is in existence*, even in the event the land is sold or transferred after Subdistrict formation.

The Subdistrict will remain in existence, unless dissolved by appropriate legal action, for so long as the Rio Grande Water Conservation District remains in existence. The conditions described above will run with the ownership of the property described in this Petition.

The legal description of the property that is the subject of this petition is described below. Wells within the proposed Subdistrict that are located on or having legal authority to apply groundwater to this property are listed in Table A.

Farm Plan # 400770

Petition No 555904200117

By (our/my) signature hereon, we attest to (our/my) ownership of the wells and described land (or to our/my legal authority to represent an entity that has ownership of the described land), (I/we) indicate our understanding of the foregoing intentions and purposes of the Subdistrict, and respectfully request that the same be formed pursuant to applicable statutes by the District Court. The Subdistrict's water management plan will be monitored and updated to respond to changes in climatic or hydrologic conditions or new information from *bona fide* studies or models.

Name(s): \_\_\_\_\_ Date \_\_\_\_\_

CODY WAYNE D & Signature [Signature] 11-21-16

CODY SANDRA A Signature [Signature] 11-21-16

- Signature \_\_\_\_\_

Address 2522 CNTY ROAD 12 SOUTH; ALAMOSA, CO 81101

Parcel 555904200117: W2NW4 4-36-9 80A (WAV) E2NW4 4-36-9 80A (WAV) JWD REC #337459 01-22-09 as referenced on Book \_\_\_\_\_, Page \_\_\_\_\_ and/or Reception # \_\_\_\_\_ (ALAMOSA County) 160 total acres

**Table A**

WDID	Structure Name	Permit	Percent Responsibility	List Any Additional Well Owners
2009558	W0735 WELL NO 01	1406-R	100	

As the circulator of this petition, I attest that each of the signatories hereon was provided with a copy of the Subdistrict conceptual Plan of Water Management and a copy of the Subdistrict Petition for Establishment describing in greater detail the background and basis for the formation of the Subdistrict and that the signatories on this petition were subscribed before me voluntarily and with knowledge of the purposes for the formation of the Subdistrict.

Printed Name of Circulator \_\_\_\_\_ Signature \_\_\_\_\_ Date \_\_\_\_\_

\*The legally authorized representatives must execute petitions on behalf of Corporations, Limited Partnerships, LLC's, LLP's, etc. A person signing the petition on behalf of any Corporation, Limited Partnership, LLC, LLP, etc. must present an affidavit attesting to the approval of the petition by the entity's Board of Directors, President, CEO, or other authorized officer(s).

\*\*This petition must be executed by all record owners of the described property. Petitions will be compared against the records on file with Alamosa, Conejos and Rio Grande Counties and will be deemed valid only if the signatories exactly match the owners of record, as reflected by the county records, and if the signers of the petition agree to be responsible for the above represented percentage of costs, fees and post-plan depletions from the well(s) identified in this petition. If less than all of the record owners sign this petition, or if someone other than the record owner signs this petition, except as set forth above, the petition will be deemed invalid.

printed 11/21/2016

**PETITION  
TO FORM SPECIAL IMPROVEMENT DISTRICT NO. 6  
OF THE RIO GRANDE WATER CONSERVATION DISTRICT**

---

We the undersigned by our signatures affixed to this petition do hereby affirm and attest that:

1. (We/I) own an interest in real property that includes a well(s) used in whole or in part for irrigation, commercial, industrial or municipal purposes within the Alamosa-La Jara Response Area of the Rio Grande Decision Support System, or (we/I) represent owners of real property that includes a well(s) used in whole or in part for irrigation commercial, industrial or municipal purposes within the Alamosa-La Jara Response Area of the Rio Grande Decision Support System and (we/I) have the proper legal authority to sign this Petition on the owner's behalf.
2. (We/I) support the formation of Special Improvement District No. 6 and request that the District Court form the Special Improvement District pursuant to the attached Petition and general description of the *conceptual* Plan of Water Management to govern the Special Improvement District.
3. By (my/our) signature hereon (we/I) request that the Rio Grande Water Conservation District petition the District Court to form Special Improvement District No. 6 and include this property within Special Improvement District No. 6.

---

**Special Improvement District Purpose**

The overall purpose of this Subdistrict is to provide a community-oriented water management alternative to individual augmentation plans or state-imposed regulations limiting the use of wells in Water Division No. 3. That is, to provide a mechanism through which a group of well users in the Alamosa-La Jara Response Area can work collaboratively to develop and implement a system of self-regulation using economic-based incentives and other management tools that promote responsible groundwater management and that remedies the injury to senior surface water rights that result from groundwater use from Subdistrict wells. The operation of the Plan will comply with the requirements of SB 04-222, codified at section 37-92-501(4), C.R.S. **The Subdistrict will be financed by reasonable service and user fees, and special assessments on property within the Subdistrict, and the lands petitioned herein will be benefited by the replacement of injurious depletions to senior water rights, as allowed by statute.** We understand that these service and user fees and special assessments on taxable property within the Subdistrict will be required in order to generate sufficient funds to meet the goals and objectives of the Subdistrict. These methods of financing are authorized by the signatures on this petition without further election, pending approval of the Subdistrict Board of Managers.

**As a condition of participation, the Subdistrict will require acceptance of these and other nonmonetary limitations, including limitations on the diversion and use of groundwater, which may be imposed if the Board of Managers determines such limitations necessary to achieve one or more of the Plan objectives. By signing this petition the undersigned agree to accept these limitations if imposed.**

In the event the Subdistrict is unable to achieve one or more of its objectives or comply with other court-imposed or state-imposed requirements, all Landowners may have limitations imposed on the use of their Subdistrict Wells for the diversion of groundwater, including complete curtailment of groundwater withdrawals, through administrative rules and regulations by the State of Colorado.

Participation in the Subdistrict is strictly voluntary. Once land is petitioned into the Subdistrict and the Subdistrict is duly formed by Court order, ***the land will remain in the Subdistrict for as long as the Subdistrict is in existence***, even in the event the land is sold or transferred after Subdistrict formation.

The Subdistrict will remain in existence, unless dissolved by appropriate legal action, for so long as the Rio Grande Water Conservation District remains in existence. The conditions described above will run with the ownership of the property described in this Petition.

The legal description of the property that is the subject of this petition is described below. Wells within the proposed Subdistrict that are located on or having legal authority to apply groundwater to this property are listed in Table A.

Farm Plan # 401150

Petition No 555904400148

By (our/my) signature hereon, we attest to (our/my) ownership of the wells and described land (or to our/my legal authority to represent an entity that has ownership of the described land), (I/we) indicate our understanding of the foregoing intentions and purposes of the Subdistrict, and respectfully request that the same be formed pursuant to applicable statutes by the District Court. The Subdistrict's water management plan will be monitored and updated to respond to changes in climatic or hydrologic conditions or new information from *bona fide* studies or models.

Name(s):	_____	Signature	_____	Date	_____
	<u>BAGWELL BRANDON T &amp;</u>		<u>Brandon T Bagwell</u>		<u>2-9-17</u>
	<u>BAGWELL MICHELLE</u>		<u>Michelle Bagwell</u>		<u>2-9-17</u>
		Signature	_____		_____

Address 12461 SOUTH COUNTY ROAD 104; ALAMOSA, CO 81101

Parcel 555904400148: SE4 4-36-9 160AC M/L JWD REC #339875 07-27-09 as referenced on  
Book , Page and/or Reception # . (ALAMOSA County) 160 total acres

**Table A**

WDID	Structure Name	Permit	Percent Responsibility	List Any Additional Well Owners
2005031	W0132 WELL NO 02	20530-RR	17	

As the circulator of this petition, I attest that each of the signatories hereon was provided with a copy of the Subdistrict conceptual Plan of Water Management and a copy of the Subdistrict Petition for Establishment describing in greater detail the background and basis for the formation of the Subdistrict and that the signatories on this petition were subscribed before me voluntarily and with knowledge of the purposes for the formation of the Subdistrict.

Printed Name of Circulator	Signature	Date
----------------------------	-----------	------

\*The legally authorized representatives must execute petitions on behalf of Corporations, Limited Partnerships, LLC's, LLP's, etc. A person signing the petition on behalf of any Corporation, Limited Partnership, LLC, LLP, etc. must present an affidavit attesting to the approval of the petition by the entity's Board of Directors, President, CEO, or other authorized officer(s).

\*\*This petition must be executed by all record owners of the described property. Petitions will be compared against the records on file with Alamosa, Conejos and Rio Grande Counties and will be deemed valid only if the signatories exactly match the owners of record, as reflected by the county records, and if the signers of the petition agree to be responsible for the above represented percentage of costs, fees and post-plan depletions from the well(s) identified in this petition. If less than all of the record owners sign this petition, or if someone other than the record owner signs this petition, except as set forth above, the petition will be deemed invalid.

*printed 2/2/2017*

**PETITION  
TO FORM SPECIAL IMPROVEMENT DISTRICT NO. 6  
OF THE RIO GRANDE WATER CONSERVATION DISTRICT**

---

We the undersigned by our signatures affixed to this petition do hereby affirm and attest that:

1. (We/I) own an interest in real property that includes a well(s) used in whole or in part for irrigation, commercial, industrial or municipal purposes within the Alamosa-La Jara Response Area of the Rio Grande Decision Support System, or (we/I) represent owners of real property that includes a well(s) used in whole or in part for irrigation commercial, industrial or municipal purposes within the Alamosa-La Jara Response Area of the Rio Grande Decision Support System and (we/I) have the proper legal authority to sign this Petition on the owner's behalf.
  2. (We/I) support the formation of Special Improvement District No. 6 and request that the District Court form the Special Improvement District pursuant to the attached Petition and general description of the *conceptual* Plan of Water Management to govern the Special Improvement District.
  3. By (my/our) signature hereon (we/I) request that the Rio Grande Water Conservation District petition the District Court to form Special Improvement District No. 6 and include this property within Special Improvement District No. 6.
- 

**Special Improvement District Purpose**

The overall purpose of this Subdistrict is to provide a community-oriented water management alternative to individual augmentation plans or state-imposed regulations limiting the use of wells in Water Division No. 3. That is, to provide a mechanism through which a group of well users in the Alamosa-La Jara Response Area can work collaboratively to develop and implement a system of self-regulation using economic-based incentives and other management tools that promote responsible groundwater management and that remedies the injury to senior surface water rights that result from groundwater use from Subdistrict wells. The operation of the Plan will comply with the requirements of SB 04-222, codified at section 37-92-501(4), C.R.S. *The Subdistrict will be financed by reasonable service and user fees, and special assessments on property within the Subdistrict, and the lands petitioned herein will be benefited by the replacement of injurious depletions to senior water rights, as allowed by statute.* We understand that these service and user fees and special assessments on taxable property within the Subdistrict will be required in order to generate sufficient funds to meet the goals and objectives of the Subdistrict. These methods of financing are authorized by the signatures on this petition without further election, pending approval of the Subdistrict Board of Managers.

*As a condition of participation, the Subdistrict will require acceptance of these and other nonmonetary limitations, including limitations on the diversion and use of groundwater, which may be imposed if the Board of Managers determines such limitations necessary to achieve one or more of the Plan objectives. By signing this petition the undersigned agree to accept these limitations if imposed.*

In the event the Subdistrict is unable to achieve one or more of its objectives or comply with other court-imposed or state-imposed requirements, all Landowners may have limitations imposed on the use of their Subdistrict Wells for the diversion of groundwater, including complete curtailment of groundwater withdrawals, through administrative rules and regulations by the State of Colorado.

Participation in the Subdistrict is strictly voluntary. Once land is petitioned into the Subdistrict and the Subdistrict is duly formed by Court order, *the land will remain in the Subdistrict for as long as the Subdistrict is in existence*, even in the event the land is sold or transferred after Subdistrict formation.

The Subdistrict will remain in existence, unless dissolved by appropriate legal action, for so long as the Rio Grande Water Conservation District remains in existence. The conditions described above will run with the ownership of the property described in this Petition.

The legal description of the property that is the subject of this petition is described below. Wells within the proposed Subdistrict that are located on or having legal authority to apply groundwater to this property are listed in Table A.

Farm Plan # 400540

Petition No 555905100118

By (our/my) signature hereon, we attest to (our/my) ownership of the wells and described land (or to our/my legal authority to represent an entity that has ownership of the described land), (I/we) indicate our understanding of the foregoing intentions and purposes of the Subdistrict, and respectfully request that the same be formed pursuant to applicable statutes by the District Court. The Subdistrict's water management plan will be monitored and updated to respond to changes in climatic or hydrologic conditions or new information from *bona fide* studies or models.

Name(s): \_\_\_\_\_ Date \_\_\_\_\_  
WIESCAMP GRANT H Signature [Signature] 1-12-17  
 Signature \_\_\_\_\_  
 Signature \_\_\_\_\_

Address 10505 CO RD 102 SO; ALAMOSA, CO 81101

Parcel 555905100118: N2NE4 5-36-9 75AC (WAV) S2NE4 5-36-9 80AC (WAV) PRD REC #331135 05-25-07 as referenced on Book \_\_\_\_\_ Page \_\_\_\_\_ and/or Reception # \_\_\_\_\_ (ALAMOSA County) 155 total acres

Table A

WDID	Structure Name	Permit	Percent Responsibility	List Any Additional Well Owners
2011062	W1622 WELL NO 08	20976-R	100	_____
2014332	PERMIT 20976-RR	20976-RR	100	_____

As the circulator of this petition, I attest that each of the signatories hereon was provided with a copy of the Subdistrict conceptual Plan of Water Management and a copy of the Subdistrict Petition for Establishment describing in greater detail the background and basis for the formation of the Subdistrict and that the signatories on this petition were subscribed before me voluntarily and with knowledge of the purposes for the formation of the Subdistrict.

Printed Name of Circulator \_\_\_\_\_ Signature \_\_\_\_\_ Date \_\_\_\_\_

\*The legally authorized representatives must execute petitions on behalf of Corporations, Limited Partnerships, LLC's, LLP's, etc. A person signing the petition on behalf of any Corporation, Limited Partnership, LLC, LLP, etc. must present an affidavit attesting to the approval of the petition by the entity's Board of Directors, President, CEO, or other authorized officer(s).

\*\*This petition must be executed by all record owners of the described property. Petitions will be compared against the records on file with Alamosa, Conejos and Rio Grande Counties and will be deemed valid only if the signatories exactly match the owners of record, as reflected by the county records, and if the signers of the petition agree to be responsible for the above represented percentage of costs, fees and post-plan depletions from the well(s) identified in this petition. If less than all of the record owners sign this petition, or if someone other than the record owner signs this petition, except as set forth above, the petition will be deemed invalid.

printed 9/29/2016



**PETITION  
TO FORM SPECIAL IMPROVEMENT DISTRICT NO. 6  
OF THE RIO GRANDE WATER CONSERVATION DISTRICT**

---

We the undersigned by our signatures affixed to this petition do hereby affirm and attest that:

1. (We/I) own an interest in real property that includes a well(s) used in whole or in part for irrigation, commercial, industrial or municipal purposes within the Alamosa-La Jara Response Area of the Rio Grande Decision Support System, or (we/I) represent owners of real property that includes a well(s) used in whole or in part for irrigation commercial, industrial or municipal purposes within the Alamosa-La Jara Response Area of the Rio Grande Decision Support System and (we/I) have the proper legal authority to sign this Petition on the owner's behalf.

2. (We/I) support the formation of Special Improvement District No. 6 and request that the District Court form the Special Improvement District pursuant to the attached Petition and general description of the *conceptual* Plan of Water Management to govern the Special Improvement District.

3. By (my/our) signature hereon (we/I) request that the Rio Grande Water Conservation District petition the District Court to form Special Improvement District No. 6 and include this property within Special Improvement District No. 6.

---

**Special Improvement District Purpose**

The overall purpose of this Subdistrict is to provide a community-oriented water management alternative to individual augmentation plans or state-imposed regulations limiting the use of wells in Water Division No. 3. That is, to provide a mechanism through which a group of well users in the Alamosa-La Jara Response Area can work collaboratively to develop and implement a system of self-regulation using economic-based incentives and other management tools that promote responsible groundwater management and that remedies the injury to senior surface water rights that result from groundwater use from Subdistrict wells. The operation of the Plan will comply with the requirements of SB 04-222, codified at section 37-92-501(4), C.R.S. *The Subdistrict will be financed by reasonable service and user fees, and special assessments on property within the Subdistrict, and the lands petitioned herein will be benefited by the replacement of injurious depletions to senior water rights, as allowed by statute.* We understand that these service and user fees and special assessments on taxable property within the Subdistrict will be required in order to generate sufficient funds to meet the goals and objectives of the Subdistrict. These methods of financing are authorized by the signatures on this petition without further election, pending approval of the Subdistrict Board of Managers.

*As a condition of participation, the Subdistrict will require acceptance of these and other nonmonetary limitations, including limitations on the diversion and use of groundwater, which may be imposed if the Board of Managers determines such limitations necessary to achieve one or more of the Plan objectives. By signing this petition the undersigned agree to accept these limitations if imposed.*

In the event the Subdistrict is unable to achieve one or more of its objectives or comply with other court-imposed or state-imposed requirements, all Landowners may have limitations imposed on the use of their Subdistrict Wells for the diversion of groundwater, including complete curtailment of groundwater withdrawals, through administrative rules and regulations by the State of Colorado.

Participation in the Subdistrict is strictly voluntary. Once land is petitioned into the Subdistrict and the Subdistrict is duly formed by Court order, *the land will remain in the Subdistrict for as long as the Subdistrict is in existence*, even in the event the land is sold or transferred after Subdistrict formation.

The Subdistrict will remain in existence, unless dissolved by appropriate legal action, for so long as the Rio Grande Water Conservation District remains in existence. The conditions described above will run with the ownership of the property described in this Petition.

The legal description of the property that is the subject of this petition is described below. Wells within the proposed Subdistrict that are located on or having legal authority to apply groundwater to this property are listed in Table A.



Farm Plan # 400540

Petition No 555905200095

By (our/my) signature hereon, we attest to (our/my) ownership of the wells and described land (or to our/my legal authority to represent an entity that has ownership of the described land), (I/we) indicate our understanding of the foregoing intentions and purposes of the Subdistrict, and respectfully request that the same be formed pursuant to applicable statutes by the District Court. The Subdistrict's water management plan will be monitored and updated to respond to changes in climatic or hydrologic conditions or new information from *bona fide* studies or models.

Name(s): \_\_\_\_\_ Date \_\_\_\_\_  
WIESCAMP GRANT HENRY Signature *Grant Henry Wiescamp* 1-12-17  
 Signature \_\_\_\_\_  
 Signature \_\_\_\_\_

Address 10505 RD 102 S: ALAMOSA, CO 81101  
 Parcel 555905200095: ALL THAT PART OF NW4 5-36-9 (WAV) LYING S & W OF EMPIRE CANAL  
EXC 1/2 INT M/RTS OCD B 350 P 115 6-22-87 as referenced on Book \_\_\_\_\_ Page \_\_\_\_\_ and/or  
Reception # \_\_\_\_\_ (ALAMOSA County) 24.03 total acres

Table A				
WDID	Structure Name	Permit	Percent Responsibility	List Any Additional Well Owners
2011055	W1622 WELL NO 01	20048-R	33.3	_____
2011056	W1622 WELL NO 02	14251-R	33.3	_____

As the circulator of this petition, I attest that each of the signatories hereon was provided with a copy of the Subdistrict conceptual Plan of Water Management and a copy of the Subdistrict Petition for Establishment describing in greater detail the background and basis for the formation of the Subdistrict and that the signatories on this petition were subscribed before me voluntarily and with knowledge of the purposes for the formation of the Subdistrict.

Printed Name of Circulator \_\_\_\_\_ Signature \_\_\_\_\_ Date \_\_\_\_\_

\*The legally authorized representatives must execute petitions on behalf of Corporations, Limited Partnerships, LLC's, LLP's, etc. A person signing the petition on behalf of any Corporation, Limited Partnership, LLC, LLP, etc. must present an affidavit attesting to the approval of the petition by the entity's Board of Directors, President, CEO, or other authorized officer(s).

\*\*This petition must be executed by all record owners of the described property. Petitions will be compared against the records on file with Alamosa, Conejos and Rio Grande Counties and will be deemed valid only if the signatories exactly match the owners of record, as reflected by the county records, and if the signers of the petition agree to be responsible for the above represented percentage of costs, fees and post-plan depletions from the well(s) identified in this petition. If less than all of the record owners sign this petition, or if someone other than the record owner signs this petition, except as set forth above, the petition will be deemed invalid.

printed 9/29/2016

**PETITION  
TO FORM SPECIAL IMPROVEMENT DISTRICT NO. 6  
OF THE RIO GRANDE WATER CONSERVATION DISTRICT**

---

We the undersigned by our signatures affixed to this petition do hereby affirm and attest that:

1. (We/I) own an interest in real property that includes a well(s) used in whole or in part for irrigation, commercial, industrial or municipal purposes within the Alamosa-La Jara Response Area of the Rio Grande Decision Support System, or (we/I) represent owners of real property that includes a well(s) used in whole or in part for irrigation commercial, industrial or municipal purposes within the Alamosa-La Jara Response Area of the Rio Grande Decision Support System and (we/I) have the proper legal authority to sign this Petition on the owner's behalf.
  2. (We/I) support the formation of Special Improvement District No. 6 and request that the District Court form the Special Improvement District pursuant to the attached Petition and general description of the *conceptual* Plan of Water Management to govern the Special Improvement District.
  3. By (my/our) signature hereon (we/I) request that the Rio Grande Water Conservation District petition the District Court to form Special Improvement District No. 6 and include this property within Special Improvement District No. 6.
- 

**Special Improvement District Purpose**

The overall purpose of this Subdistrict is to provide a community-oriented water management alternative to individual augmentation plans or state-imposed regulations limiting the use of wells in Water Division No. 3. That is, to provide a mechanism through which a group of well users in the Alamosa-La Jara Response Area can work collaboratively to develop and implement a system of self-regulation using economic-based incentives and other management tools that promote responsible groundwater management and that remedies the injury to senior surface water rights that result from groundwater use from Subdistrict wells. The operation of the Plan will comply with the requirements of SB 04-222, codified at section 37-92-501(4), C.R.S. *The Subdistrict will be financed by reasonable service and user fees, and special assessments on property within the Subdistrict, and the lands petitioned herein will be benefited by the replacement of injurious depletions to senior water rights, as allowed by statute.* We understand that these service and user fees and special assessments on taxable property within the Subdistrict will be required in order to generate sufficient funds to meet the goals and objectives of the Subdistrict. These methods of financing are authorized by the signatures on this petition without further election, pending approval of the Subdistrict Board of Managers.

*As a condition of participation, the Subdistrict will require acceptance of these and other nonmonetary limitations, including limitations on the diversion and use of groundwater, which may be imposed if the Board of Managers determines such limitations necessary to achieve one or more of the Plan objectives. By signing this petition the undersigned agree to accept these limitations if imposed.*

In the event the Subdistrict is unable to achieve one or more of its objectives or comply with other court-imposed or state-imposed requirements, all Landowners may have limitations imposed on the use of their Subdistrict Wells for the diversion of groundwater, including complete curtailment of groundwater withdrawals, through administrative rules and regulations by the State of Colorado.

Participation in the Subdistrict is strictly voluntary. Once land is petitioned into the Subdistrict and the Subdistrict is duly formed by Court order, *the land will remain in the Subdistrict for as long as the Subdistrict is in existence*, even in the event the land is sold or transferred after Subdistrict formation.

The Subdistrict will remain in existence, unless dissolved by appropriate legal action, for so long as the Rio Grande Water Conservation District remains in existence. The conditions described above will run with the ownership of the property described in this Petition.

The legal description of the property that is the subject of this petition is described below. Wells within the proposed Subdistrict that are located on or having legal authority to apply groundwater to this property are listed in Table A.

Farm Plan # 400540

Petition No 555905200119

By (our/my) signature hereon, we attest to (our/my) ownership of the wells and described land (or to our/my legal authority to represent an entity that has ownership of the described land), (I/we) indicate our understanding of the foregoing intentions and purposes of the Subdistrict, and respectfully request that the same be formed pursuant to applicable statutes by the District Court. The Subdistrict's water management plan will be monitored and updated to respond to changes in climatic or hydrologic conditions or new information from *bona fide* studies or models.

Name(s): \_\_\_\_\_ Date \_\_\_\_\_  
WIESCAMP GRANT HENRY Signature *Grant Henry Wiescamp* 1-2-17  
 Signature \_\_\_\_\_  
 Signature \_\_\_\_\_

Address 10505 RD 102 S; ALAMOSA, CO 81101

Parcel 555905200119: NW4 5-36-9 (WAV) EXC A TR BEG AT PT WHENCE NW COR SEC 5 BEARS N 0DEG 50' W 30' TH S 89DEG E ON S LINE CO RD 662' TH S 1DEG W 310' TH N 89DEG 02' W 651.5' TH N 0DEG 50' W 310' TO POB as referenced on Book \_\_\_\_\_ Page \_\_\_\_\_ and/or Reception # \_\_\_\_\_ (ALAMOSA County) 131.03 total acres

Table A

WDID	Structure Name	Permit	Percent Responsibility	List Any Additional Well Owners
2011055	W1622 WELL NO 01	20048-R	33.3	_____
2011056	W1622 WELL NO 02	14251-R	33.3	_____

As the circulator of this petition, I attest that each of the signatories hereon was provided with a copy of the Subdistrict conceptual Plan of Water Management and a copy of the Subdistrict Petition for Establishment describing in greater detail the background and basis for the formation of the Subdistrict and that the signatories on this petition were subscribed before me voluntarily and with knowledge of the purposes for the formation of the Subdistrict.

Printed Name of Circulator \_\_\_\_\_ Signature \_\_\_\_\_ Date \_\_\_\_\_

\*The legally authorized representatives must execute petitions on behalf of Corporations, Limited Partnerships, LLC's, LLP's, etc. A person signing the petition on behalf of any Corporation, Limited Partnership, LLC, LLP, etc. must present an affidavit attesting to the approval of the petition by the entity's Board of Directors, President, CEO, or other authorized officer(s).

\*\*This petition must be executed by all record owners of the described property. Petitions will be compared against the records on file with Alamosa, Conejos and Rio Grande Counties and will be deemed valid only if the signatories exactly match the owners of record, as reflected by the county records, and if the signers of the petition agree to be responsible for the above represented percentage of costs, fees and post-plan depletions from the well(s) identified in this petition. If less than all of the record owners sign this petition, or if someone other than the record owner signs this petition, except as set forth above, the petition will be deemed invalid.

*printed 9/29/2016*

**PETITION  
TO FORM SPECIAL IMPROVEMENT DISTRICT NO. 6  
OF THE RIO GRANDE WATER CONSERVATION DISTRICT**

We the undersigned by our signatures affixed to this petition do hereby affirm and attest that:

1. (We/I) own an interest in real property that includes a well(s) used in whole or in part for irrigation, commercial, industrial or municipal purposes within the Alamosa-La Jara Response Area of the Rio Grande Decision Support System, or (we/I) represent owners of real property that includes a well(s) used in whole or in part for irrigation commercial, industrial or municipal purposes within the Alamosa-La Jara Response Area of the Rio Grande Decision Support System and (we/I) have the proper legal authority to sign this Petition on the owner's behalf.
2. (We/I) support the formation of Special Improvement District No. 6 and request that the District Court form the Special Improvement District pursuant to the attached Petition and general description of the *conceptual* Plan of Water Management to govern the Special Improvement District.
3. By (my/our) signature hereon (we/I) request that the Rio Grande Water Conservation District petition the District Court to form Special Improvement District No. 6 and include this property within Special Improvement District No. 6.

**Special Improvement District Purpose**

The overall purpose of this Subdistrict is to provide a community-oriented water management alternative to individual augmentation plans or state-imposed regulations limiting the use of wells in Water Division No. 3. That is, to provide a mechanism through which a group of well users in the Alamosa-La Jara Response Area can work collaboratively to develop and implement a system of self-regulation using economic-based incentives and other management tools that promote responsible groundwater management and that remedies the injury to senior surface water rights that result from groundwater use from Subdistrict wells. The operation of the Plan will comply with the requirements of SB 04-222, codified at section 37-92-501(4), C.R.S. **The Subdistrict will be financed by reasonable service and user fees, and special assessments on property within the Subdistrict, and the lands petitioned herein will be benefited by the replacement of injurious depletions to senior water rights, as allowed by statute.** We understand that these service and user fees and special assessments on taxable property within the Subdistrict will be required in order to generate sufficient funds to meet the goals and objectives of the Subdistrict. These methods of financing are authorized by the signatures on this petition without further election, pending approval of the Subdistrict Board of Managers.

**As a condition of participation, the Subdistrict will require acceptance of these and other nonmonetary limitations, including limitations on the diversion and use of groundwater, which may be imposed if the Board of Managers determines such limitations necessary to achieve one or more of the Plan objectives. By signing this petition the undersigned agree to accept these limitations if imposed.**

In the event the Subdistrict is unable to achieve one or more of its objectives or comply with other court-imposed or state-imposed requirements, all Landowners may have limitations imposed on the use of their Subdistrict Wells for the diversion of groundwater, including complete curtailment of groundwater withdrawals, through administrative rules and regulations by the State of Colorado.

Participation in the Subdistrict is strictly voluntary. Once land is petitioned into the Subdistrict and the Subdistrict is duly formed by Court order, ***the land will remain in the Subdistrict for as long as the Subdistrict is in existence***, even in the event the land is sold or transferred after Subdistrict formation.

The Subdistrict will remain in existence, unless dissolved by appropriate legal action, for so long as the Rio Grande Water Conservation District remains in existence. The conditions described above will run with the ownership of the property described in this Petition.

The legal description of the property that is the subject of this petition is described below. Wells within the proposed Subdistrict that are located on or having legal authority to apply groundwater to this property are listed in Table A.

Farm Plan # 401170

Petition No 555906100141

By (our/my) signature hereon, we attest to (our/my) ownership of the wells and described land (or to our/my legal authority to represent an entity that has ownership of the described land), (I/we) indicate our understanding of the foregoing intentions and purposes of the Subdistrict, and respectfully request that the same be formed pursuant to applicable statutes by the District Court. The Subdistrict's water management plan will be monitored and updated to respond to changes in climatic or hydrologic conditions or new information from *bona fide* studies or models.

Name(s): \_\_\_\_\_

Date

BETENBOUGH CLINTON G

Signature

*Clinton G Betenbough*

2-14-17

Signature \_\_\_\_\_

Signature \_\_\_\_\_

Address 12518 COUNTY ROAD 100 S; ALAMOSA, CO 81101

Parcel 555906100141: FR NE4 6-36-9 153.462AC (CAR) KNOWN AS TR 1 GALLAGHER DIVOF LAND WD REC #336517 10-03-08 as referenced on Book \_\_\_\_\_, Page \_\_\_\_\_ and/or Reception # \_\_\_\_\_ (ALAMOSA County) 153.46 total acres

**Table A**

WDID	Structure Name	Permit	Percent Responsibility	List Any Additional Well Owners
2008755	W0284 WELL NO 01	1494-R	100	

As the circulator of this petition, I attest that each of the signatories hereon was provided with a copy of the Subdistrict conceptual Plan of Water Management and a copy of the Subdistrict Petition for Establishment describing in greater detail the background and basis for the formation of the Subdistrict and that the signatories on this petition were subscribed before me voluntarily and with knowledge of the purposes for the formation of the Subdistrict.

Printed Name of Circulator

Signature

Date

\*The legally authorized representatives must execute petitions on behalf of Corporations, Limited Partnerships, LLC's, LLP's, etc. A person signing the petition on behalf of any Corporation, Limited Partnership, LLC, LLP, etc. must present an affidavit attesting to the approval of the petition by the entity's Board of Directors, President, CEO, or other authorized officer(s).

\*\*This petition must be executed by all record owners of the described property. Petitions will be compared against the records on file with Alamosa, Conejos and Rio Grande Counties and will be deemed valid only if the signatories exactly match the owners of record, as reflected by the county records, and if the signers of the petition agree to be responsible for the above represented percentage of costs, fees and post-plan depletions from the well(s) identified in this petition. If less than all of the record owners sign this petition, or if someone other than the record owner signs this petition, except as set forth above, the petition will be deemed invalid.

printed 1/31/2017

**PETITION  
TO FORM SPECIAL IMPROVEMENT DISTRICT NO. 6  
OF THE RIO GRANDE WATER CONSERVATION DISTRICT**

---

We the undersigned by our signatures affixed to this petition do hereby affirm and attest that:

1. (We/I) own an interest in real property that includes a well(s) used in whole or in part for irrigation, commercial, industrial or municipal purposes within the Alamosa-La Jara Response Area of the Rio Grande Decision Support System, or (we/I) represent owners of real property that includes a well(s) used in whole or in part for irrigation commercial, industrial or municipal purposes within the Alamosa-La Jara Response Area of the Rio Grande Decision Support System and (we/I) have the proper legal authority to sign this Petition on the owner's behalf.
  2. (We/I) support the formation of Special Improvement District No. 6 and request that the District Court form the Special Improvement District pursuant to the attached Petition and general description of the *conceptual* Plan of Water Management to govern the Special Improvement District.
  3. By (my/our) signature hereon (we/I) request that the Rio Grande Water Conservation District petition the District Court to form Special Improvement District No. 6 and include this property within Special Improvement District No. 6.
- 

**Special Improvement District Purpose**

The overall purpose of this Subdistrict is to provide a community-oriented water management alternative to individual augmentation plans or state-imposed regulations limiting the use of wells in Water Division No. 3. That is, to provide a mechanism through which a group of well users in the Alamosa-La Jara Response Area can work collaboratively to develop and implement a system of self-regulation using economic-based incentives and other management tools that promote responsible groundwater management and that remedies the injury to senior surface water rights that result from groundwater use from Subdistrict wells. The operation of the Plan will comply with the requirements of SB 04-222, codified at section 37-92-501(4), C.R.S. **The Subdistrict will be financed by reasonable service and user fees, and special assessments on property within the Subdistrict, and the lands petitioned herein will be benefited by the replacement of injurious depletions to senior water rights, as allowed by statute.** We understand that these service and user fees and special assessments on taxable property within the Subdistrict will be required in order to generate sufficient funds to meet the goals and objectives of the Subdistrict. These methods of financing are authorized by the signatures on this petition without further election, pending approval of the Subdistrict Board of Managers.

**As a condition of participation, the Subdistrict will require acceptance of these and other nonmonetary limitations, including limitations on the diversion and use of groundwater, which may be imposed if the Board of Managers determines such limitations necessary to achieve one or more of the Plan objectives. By signing this petition the undersigned agree to accept these limitations if imposed.**

In the event the Subdistrict is unable to achieve one or more of its objectives or comply with other court-imposed or state-imposed requirements, all Landowners may have limitations imposed on the use of their Subdistrict Wells for the diversion of groundwater, including complete curtailment of groundwater withdrawals, through administrative rules and regulations by the State of Colorado.

Participation in the Subdistrict is strictly voluntary. Once land is petitioned into the Subdistrict and the Subdistrict is duly formed by Court order, ***the land will remain in the Subdistrict for as long as the Subdistrict is in existence***, even in the event the land is sold or transferred after Subdistrict formation.

The Subdistrict will remain in existence, unless dissolved by appropriate legal action, for so long as the Rio Grande Water Conservation District remains in existence. The conditions described above will run with the ownership of the property described in this Petition.

The legal description of the property that is the subject of this petition is described below. Wells within the proposed Subdistrict that are located on or having legal authority to apply groundwater to this property are listed in Table A.



Farm Plan # 401170

Petition No 555906200155

By (our/my) signature hereon, we attest to (our/my) ownership of the wells and described land (or to our/my legal authority to represent an entity that has ownership of the described land), (I/we) indicate our understanding of the foregoing intentions and purposes of the Subdistrict, and respectfully request that the same be formed pursuant to applicable statutes by the District Court. The Subdistrict's water management plan will be monitored and updated to respond to changes in climatic or hydrologic conditions or new information from *bona fide* studies or models.

Name(s): \_\_\_\_\_ Date \_\_\_\_\_

BETENBOUGH CLINTON G Signature Clinton G Betenbough 2-14-17

- Signature \_\_\_\_\_

- Signature \_\_\_\_\_

Address 12518 COUNTY ROAD 100 S; ALAMOSA, CO 81101

Parcel 555906200155: FR NW4 6-36-9 159.868 AC TIMOTHY N & MARSHA A  
GALLAGHER FAMILY TRUST DIVISION OF LAND TRACT 1 WD REC #336513 10-03-08 as  
referenced on Book \_\_\_\_\_, Page \_\_\_\_\_ and/or Reception # \_\_\_\_\_ (ALAMOSA County) 159.86  
total acres

**Table A**

WDID	Structure Name	Permit	Percent Responsibility	List Any Additional Well Owners
2005917	85CW063 WELL NO 01R	12075-FR	100	

As the circulator of this petition, I attest that each of the signatories hereon was provided with a copy of the Subdistrict conceptual Plan of Water Management and a copy of the Subdistrict Petition for Establishment describing in greater detail the background and basis for the formation of the Subdistrict and that the signatories on this petition were subscribed before me voluntarily and with knowledge of the purposes for the formation of the Subdistrict.

\_\_\_\_\_  
Printed Name of Circulator Signature Date

\*The legally authorized representatives must execute petitions on behalf of Corporations, Limited Partnerships, LLC's, LLP's, etc. A person signing the petition on behalf of any Corporation, Limited Partnership, LLC, LLP, etc. must present an affidavit attesting to the approval of the petition by the entity's Board of Directors, President, CEO, or other authorized officer(s).

\*\*This petition must be executed by all record owners of the described property. Petitions will be compared against the records on file with Alamosa, Conejos and Rio Grande Counties and will be deemed valid only if the signatories exactly match the owners of record, as reflected by the county records, and if the signers of the petition agree to be responsible for the above represented percentage of costs, fees and post-plan depletions from the well(s) identified in this petition. If less than all of the record owners sign this petition, or if someone other than the record owner signs this petition, except as set forth above, the petition will be deemed invalid.

printed 1/31/2017



**PETITION  
TO FORM SPECIAL IMPROVEMENT DISTRICT NO. 6  
OF THE RIO GRANDE WATER CONSERVATION DISTRICT**

---

We the undersigned by our signatures affixed to this petition do hereby affirm and attest that:

1. (We/I) own an interest in real property that includes a well(s) used in whole or in part for irrigation, commercial, industrial or municipal purposes within the Alamosa-La Jara Response Area of the Rio Grande Decision Support System, or (we/I) represent owners of real property that includes a well(s) used in whole or in part for irrigation commercial, industrial or municipal purposes within the Alamosa-La Jara Response Area of the Rio Grande Decision Support System and (we/I) have the proper legal authority to sign this Petition on the owner's behalf.
  2. (We/I) support the formation of Special Improvement District No. 6 and request that the District Court form the Special Improvement District pursuant to the attached Petition and general description of the *conceptual* Plan of Water Management to govern the Special Improvement District.
  3. By (my/our) signature hereon (we/I) request that the Rio Grande Water Conservation District petition the District Court to form Special Improvement District No. 6 and include this property within Special Improvement District No. 6.
- 

**Special Improvement District Purpose**

The overall purpose of this Subdistrict is to provide a community-oriented water management alternative to individual augmentation plans or state-imposed regulations limiting the use of wells in Water Division No. 3. That is, to provide a mechanism through which a group of well users in the Alamosa-La Jara Response Area can work collaboratively to develop and implement a system of self-regulation using economic-based incentives and other management tools that promote responsible groundwater management and that remedies the injury to senior surface water rights that result from groundwater use from Subdistrict wells. The operation of the Plan will comply with the requirements of SB 04-222, codified at section 37-92-501(4), C.R.S. *The Subdistrict will be financed by reasonable service and user fees, and special assessments on property within the Subdistrict, and the lands petitioned herein will be benefited by the replacement of injurious depletions to senior water rights, as allowed by statute.* We understand that these service and user fees and special assessments on taxable property within the Subdistrict will be required in order to generate sufficient funds to meet the goals and objectives of the Subdistrict. These methods of financing are authorized by the signatures on this petition without further election, pending approval of the Subdistrict Board of Managers.

*As a condition of participation, the Subdistrict will require acceptance of these and other nonmonetary limitations, including limitations on the diversion and use of groundwater, which may be imposed if the Board of Managers determines such limitations necessary to achieve one or more of the Plan objectives. By signing this petition the undersigned agree to accept these limitations if imposed.*

In the event the Subdistrict is unable to achieve one or more of its objectives or comply with other court-imposed or state-imposed requirements, all Landowners may have limitations imposed on the use of their Subdistrict Wells for the diversion of groundwater, including complete curtailment of groundwater withdrawals, through administrative rules and regulations by the State of Colorado.

Participation in the Subdistrict is strictly voluntary. Once land is petitioned into the Subdistrict and the Subdistrict is duly formed by Court order, *the land will remain in the Subdistrict for as long as the Subdistrict is in existence*, even in the event the land is sold or transferred after Subdistrict formation.

The Subdistrict will remain in existence, unless dissolved by appropriate legal action, for so long as the Rio Grande Water Conservation District remains in existence. The conditions described above will run with the ownership of the property described in this Petition.

The legal description of the property that is the subject of this petition is described below. Wells within the proposed Subdistrict that are located on or having legal authority to apply groundwater to this property are listed in Table A.

Farm Plan # 401170

Petition No 555906300023

By (our/my) signature hereon, we attest to (our/my) ownership of the wells and described land (or to our/my legal authority to represent an entity that has ownership of the described land), (I/we) indicate our understanding of the foregoing intentions and purposes of the Subdistrict, and respectfully request that the same be formed pursuant to applicable statutes by the District Court. The Subdistrict's water management plan will be monitored and updated to respond to changes in climatic or hydrologic conditions or new information from *bona fide* studies or models.

Name(s):	_____	Signature	_____	Date	_____
	<u>BETENBOUGH CLINTON G &amp;</u>		<u>Clinton G Betenbough</u>		<u>2-14-17</u>
	<u>BETENBOUGH KATHERINE M</u>		<u>Katherine M Betenbough</u>		<u>2/14/17</u>
		Signature	_____		_____

Address 12518 COUNTY ROAD 100 S; ALAMOSA, CO 81101

Parcel 555906300023: SW4 6-36-9 162.508AC (CAR) JWD REC #321449 04-29-05 as referenced on  
Book \_\_\_\_\_, Page \_\_\_\_\_ and/or Reception # \_\_\_\_\_ (ALAMOSA County) 162.5 total acres

**Table A**

WDID	Structure Name	Permit	Percent Responsibility	List Any Additional Well Owners
2009439	W0652 WELL NO 01	6035-R	100	

As the circulator of this petition, I attest that each of the signatories hereon was provided with a copy of the Subdistrict conceptual Plan of Water Management and a copy of the Subdistrict Petition for Establishment describing in greater detail the background and basis for the formation of the Subdistrict and that the signatories on this petition were subscribed before me voluntarily and with knowledge of the purposes for the formation of the Subdistrict.

Printed Name of Circulator	Signature	Date
----------------------------	-----------	------

\*The legally authorized representatives must execute petitions on behalf of Corporations, Limited Partnerships, LLC's, LLP's, etc. A person signing the petition on behalf of any Corporation, Limited Partnership, LLC, LLP, etc. must present an affidavit attesting to the approval of the petition by the entity's Board of Directors, President, CEO, or other authorized officer(s).

\*\*This petition must be executed by all record owners of the described property. Petitions will be compared against the records on file with Alamosa, Conejos and Rio Grande Counties and will be deemed valid only if the signatories exactly match the owners of record, as reflected by the county records, and if the signers of the petition agree to be responsible for the above represented percentage of costs, fees and post-plan depletions from the well(s) identified in this petition. If less than all of the record owners sign this petition, or if someone other than the record owner signs this petition, except as set forth above, the petition will be deemed invalid.

printed 1/31/2017

**PETITION  
TO FORM SPECIAL IMPROVEMENT DISTRICT NO. 6  
OF THE RIO GRANDE WATER CONSERVATION DISTRICT**

---

We the undersigned by our signatures affixed to this petition do hereby affirm and attest that:

1. (We/I) own an interest in real property that includes a well(s) used in whole or in part for irrigation, commercial, industrial or municipal purposes within the Alamosa-La Jara Response Area of the Rio Grande Decision Support System, or (we/I) represent owners of real property that includes a well(s) used in whole or in part for irrigation commercial, industrial or municipal purposes within the Alamosa-La Jara Response Area of the Rio Grande Decision Support System and (we/I) have the proper legal authority to sign this Petition on the owner's behalf.
2. (We/I) support the formation of Special Improvement District No. 6 and request that the District Court form the Special Improvement District pursuant to the attached Petition and general description of the *conceptual* Plan of Water Management to govern the Special Improvement District.
3. By (my/our) signature hereon (we/I) request that the Rio Grande Water Conservation District petition the District Court to form Special Improvement District No. 6 and include this property within Special Improvement District No. 6.

---

**Special Improvement District Purpose**

The overall purpose of this Subdistrict is to provide a community-oriented water management alternative to individual augmentation plans or state-imposed regulations limiting the use of wells in Water Division No. 3. That is, to provide a mechanism through which a group of well users in the Alamosa-La Jara Response Area can work collaboratively to develop and implement a system of self-regulation using economic-based incentives and other management tools that promote responsible groundwater management and that remedies the injury to senior surface water rights that result from groundwater use from Subdistrict wells. The operation of the Plan will comply with the requirements of SB 04-222, codified at section 37-92-501(4), C.R.S. **The Subdistrict will be financed by reasonable service and user fees, and special assessments on property within the Subdistrict, and the lands petitioned herein will be benefited by the replacement of injurious depletions to senior water rights, as allowed by statute.** We understand that these service and user fees and special assessments on taxable property within the Subdistrict will be required in order to generate sufficient funds to meet the goals and objectives of the Subdistrict. These methods of financing are authorized by the signatures on this petition without further election, pending approval of the Subdistrict Board of Managers.

**As a condition of participation, the Subdistrict will require acceptance of these and other nonmonetary limitations, including limitations on the diversion and use of groundwater, which may be imposed if the Board of Managers determines such limitations necessary to achieve one or more of the Plan objectives. By signing this petition the undersigned agree to accept these limitations if imposed.**

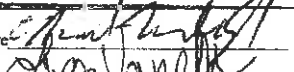
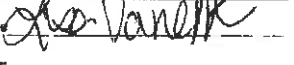
In the event the Subdistrict is unable to achieve one or more of its objectives or comply with other court-imposed or state-imposed requirements, all Landowners may have limitations imposed on the use of their Subdistrict Wells for the diversion of groundwater, including complete curtailment of groundwater withdrawals, through administrative rules and regulations by the State of Colorado.

Participation in the Subdistrict is strictly voluntary. Once land is petitioned into the Subdistrict and the Subdistrict is duly formed by Court order, ***the land will remain in the Subdistrict for as long as the Subdistrict is in existence***, even in the event the land is sold or transferred after Subdistrict formation.

The Subdistrict will remain in existence, unless dissolved by appropriate legal action, for so long as the Rio Grande Water Conservation District remains in existence. The conditions described above will run with the ownership of the property described in this Petition.

The legal description of the property that is the subject of this petition is described below. Wells within the proposed Subdistrict that are located on or having legal authority to apply groundwater to this property are listed in Table A.

By (our/my) signature hereon, we attest to (our/my) ownership of the wells and described land (or to our/my legal authority to represent an entity that has ownership of the described land). (I/we) indicate our understanding of the foregoing intentions and purposes of the Subdistrict, and respectfully request that the same be formed pursuant to applicable statutes by the District Court. The Subdistrict's water management plan will be monitored and updated to respond to changes in climatic or hydrologic conditions or new information from bona fide studies or models.

Name(s): \_\_\_\_\_ Date 2-6-18  
 VAN DER BEEK, DAVID RUSSELL Signature:   
 Signature:   
 Signature: \_\_\_\_\_

Address: 200 BOX 957 TIPTON, COLORADO  
 Parcel: 655906400154 PARCEL ID: 151713AC RUDQI PRDIA DISTRICT COURT LEGOS  
 DIVISION OF LAND FROM LAND REC #34667 04-20-08 PLAN REC #735477 04-20-08  
 released on 06/01/2018 by \_\_\_\_\_ under Assessor's \_\_\_\_\_ MOSES Computer 1/15/18  
 total acre: \_\_\_\_\_

Table A				
W/DID	Structure Name	Permit	Percent Responsibility	List Any Additional Well Owners
2014061	W1622 WELL NO 07	10234-R	100	

As the circulator of this petition, I attest that each of the signatories hereon was provided with a copy of the Subdistrict conceptual Plan of Water Management and a copy of the Subdistrict Petition for Establishment describing in greater detail the background and basis for the formation of the Subdistrict and that the signatories on this petition were substituted before me voluntarily and with knowledge of the purposes for the formation of the Subdistrict.

Printed Name of Circulator \_\_\_\_\_ Signature \_\_\_\_\_ Date \_\_\_\_\_

Only legally authorized representatives must execute petitions on behalf of Corporations, Limited Partnerships, LLC's, LLP's, etc. A person signing the petition on behalf of any Corporation, Limited Partnership, LLC, LLP, etc. must present an affidavit attesting to the approval of the petition by the entity's Board of Directors, President, CEO, or other authorized officer(s).

\*\*This petition must be executed by all record owners of the described property. Petitions will be compared against the records on file with Alamosa, Conejos and Rio Grande Counties and will be deemed valid only if the signatories exactly match the owners of record, as reflected by the county records, and if the signers of the petition agree to be responsible for the above represented percentage of costs, fees and post-plan depletions from the well(s) identified in this petition. If less than all of the record owners sign this petition, or if someone other than the record owner signs this petition, except as set forth above, the petition will be deemed invalid.

**PETITION**  
**TO FORM SPECIAL IMPROVEMENT DISTRICT NO. 6**  
**OF THE RIO GRANDE WATER CONSERVATION DISTRICT**

---

We the undersigned by our signatures affixed to this petition do hereby affirm and attest that:

1. (We/I) own an interest in real property that includes a well(s) used in whole or in part for irrigation, commercial, industrial or municipal purposes within the Alamosa-La Jara Response Area of the Rio Grande Decision Support System, or (we/I) represent owners of real property that includes a well(s) used in whole or in part for irrigation commercial, industrial or municipal purposes within the Alamosa-La Jara Response Area of the Rio Grande Decision Support System and (we/I) have the proper legal authority to sign this Petition on the owner's behalf.
  2. (We/I) support the formation of Special Improvement District No. 6 and request that the District Court form the Special Improvement District pursuant to the attached Petition and general description of the *conceptual* Plan of Water Management to govern the Special Improvement District.
  3. By (my/our) signature hereon (we/I) request that the Rio Grande Water Conservation District petition the District Court to form Special Improvement District No. 6 and include this property within Special Improvement District No. 6.
- 

**Special Improvement District Purpose**

The overall purpose of this Subdistrict is to provide a community-oriented water management alternative to individual augmentation plans or state-imposed regulations limiting the use of wells in Water Division No. 3. That is, to provide a mechanism through which a group of well users in the Alamosa-La Jara Response Area can work collaboratively to develop and implement a system of self-regulation using economic-based incentives and other management tools that promote responsible groundwater management and that remedies the injury to senior surface water rights that result from groundwater use from Subdistrict wells. The operation of the Plan will comply with the requirements of SB 04-222, codified at section 37-92-501(4), C.R.S. *The Subdistrict will be financed by reasonable service and user fees, and special assessments on property within the Subdistrict, and the lands petitioned herein will be benefited by the replacement of injurious depletions to senior water rights, as allowed by statute.* We understand that these service and user fees and special assessments on taxable property within the Subdistrict will be required in order to generate sufficient funds to meet the goals and objectives of the Subdistrict. These methods of financing are authorized by the signatures on this petition without further election, pending approval of the Subdistrict Board of Managers.

*As a condition of participation, the Subdistrict will require acceptance of these and other nonmonetary limitations, including limitations on the diversion and use of groundwater, which may be imposed if the Board of Managers determines such limitations necessary to achieve one or more of the Plan objectives. By signing this petition the undersigned agree to accept these limitations if imposed.*

In the event the Subdistrict is unable to achieve one or more of its objectives or comply with other court-imposed or state-imposed requirements, all Landowners may have limitations imposed on the use of their Subdistrict Wells for the diversion of groundwater, including complete curtailment of groundwater withdrawals, through administrative rules and regulations by the State of Colorado.

Participation in the Subdistrict is strictly voluntary. Once land is petitioned into the Subdistrict and the Subdistrict is duly formed by Court order, *the land will remain in the Subdistrict for as long as the Subdistrict is in existence*, even in the event the land is sold or transferred after Subdistrict formation.

The Subdistrict will remain in existence, unless dissolved by appropriate legal action, for so long as the Rio Grande Water Conservation District remains in existence. The conditions described above will run with the ownership of the property described in this Petition.

The legal description of the property that is the subject of this petition is described below. Wells within the proposed Subdistrict that are located on or having legal authority to apply groundwater to this property are listed in Table A.

Farm Plan # 401170

Petition No 555907100122

By (our/my) signature hereon, we attest to (our/my) ownership of the wells and described land (or to our/my legal authority to represent an entity that has ownership of the described land), (I/we) indicate our understanding of the foregoing intentions and purposes of the Subdistrict, and respectfully request that the same be formed pursuant to applicable statutes by the District Court. The Subdistrict's water management plan will be monitored and updated to respond to changes in climatic or hydrologic conditions or new information from *bona fide* studies or models.

Name(s): \_\_\_\_\_

BETENBOUTH CLINTON G &

BETENBOUGH KATHERINE M

Signature \_\_\_\_\_

Signature \_\_\_\_\_

Signature \_\_\_\_\_

Date

2-14-17

2/14/17

Address 12518 COUNTY ROAD 100 S; ALAMOSA, CO 81101

Parcel 555907100122: NE4 7-36-9 160AC (CAR) WD REC #333624 12-18-07 as referenced on Book \_\_\_\_\_, Page \_\_\_\_\_ and/or Reception # \_\_\_\_\_ (ALAMOSA County) 160 total acres

**Table A**

WDID	Structure Name	Permit	Percent Responsibility	List Any Additional Well Owners
2005151	W0394 WELL NO 01	11129-R	100	

As the circulator of this petition, I attest that each of the signatories hereon was provided with a copy of the Subdistrict conceptual Plan of Water Management and a copy of the Subdistrict Petition for Establishment describing in greater detail the background and basis for the formation of the Subdistrict and that the signatories on this petition were subscribed before me voluntarily and with knowledge of the purposes for the formation of the Subdistrict.

Printed Name of Circulator \_\_\_\_\_

Signature \_\_\_\_\_

Date \_\_\_\_\_

\*The legally authorized representatives must execute petitions on behalf of Corporations, Limited Partnerships, LLC's, LLP's, etc. A person signing the petition on behalf of any Corporation, Limited Partnership, LLC, LLP, etc. must present an affidavit attesting to the approval of the petition by the entity's Board of Directors, President, CEO, or other authorized officer(s).

\*\*This petition must be executed by all record owners of the described property. Petitions will be compared against the records on file with Alamosa, Conejos and Rio Grande Counties and will be deemed valid only if the signatories exactly match the owners of record, as reflected by the county records, and if the signers of the petition agree to be responsible for the above represented percentage of costs, fees and post-plan depletions from the well(s) identified in this petition. If less than all of the record owners sign this petition, or if someone other than the record owner signs this petition, except as set forth above, the petition will be deemed invalid.

printed 1/31/2017

**PETITION**  
**TO FORM SPECIAL IMPROVEMENT DISTRICT NO. 6**  
**OF THE RIO GRANDE WATER CONSERVATION DISTRICT**

---

We the undersigned by our signatures affixed to this petition do hereby affirm and attest that:

1. (We/I) own an interest in real property that includes a well(s) used in whole or in part for irrigation, commercial, industrial or municipal purposes within the Alamosa-La Jara Response Area of the Rio Grande Decision Support System, or (we/I) represent owners of real property that includes a well(s) used in whole or in part for irrigation commercial, industrial or municipal purposes within the Alamosa-La Jara Response Area of the Rio Grande Decision Support System and (we/I) have the proper legal authority to sign this Petition on the owner's behalf.
2. (We/I) support the formation of Special Improvement District No. 6 and request that the District Court form the Special Improvement District pursuant to the attached Petition and general description of the *conceptual* Plan of Water Management to govern the Special Improvement District.
3. By (my/our) signature hereon (we/I) request that the Rio Grande Water Conservation District petition the District Court to form Special Improvement District No. 6 and include this property within Special Improvement District No. 6.

---

**Special Improvement District Purpose**

The overall purpose of this Subdistrict is to provide a community-oriented water management alternative to individual augmentation plans or state-imposed regulations limiting the use of wells in Water Division No. 3. That is, to provide a mechanism through which a group of well users in the Alamosa-La Jara Response Area can work collaboratively to develop and implement a system of self-regulation using economic-based incentives and other management tools that promote responsible groundwater management and that remedies the injury to senior surface water rights that result from groundwater use from Subdistrict wells. The operation of the Plan will comply with the requirements of SB 04-222, codified at section 37-92-501(4), C.R.S. *The Subdistrict will be financed by reasonable service and user fees, and special assessments on property within the Subdistrict, and the lands petitioned herein will be benefited by the replacement of injurious depletions to senior water rights, as allowed by statute.* We understand that these service and user fees and special assessments on taxable property within the Subdistrict will be required in order to generate sufficient funds to meet the goals and objectives of the Subdistrict. These methods of financing are authorized by the signatures on this petition without further election, pending approval of the Subdistrict Board of Managers.

*As a condition of participation, the Subdistrict will require acceptance of these and other nonmonetary limitations, including limitations on the diversion and use of groundwater, which may be imposed if the Board of Managers determines such limitations necessary to achieve one or more of the Plan objectives. By signing this petition the undersigned agree to accept these limitations if imposed.*

In the event the Subdistrict is unable to achieve one or more of its objectives or comply with other court-imposed or state-imposed requirements, all Landowners may have limitations imposed on the use of their Subdistrict Wells for the diversion of groundwater, including complete curtailment of groundwater withdrawals, through administrative rules and regulations by the State of Colorado.

Participation in the Subdistrict is strictly voluntary. Once land is petitioned into the Subdistrict and the Subdistrict is duly formed by Court order, *the land will remain in the Subdistrict for as long as the Subdistrict is in existence*, even in the event the land is sold or transferred after Subdistrict formation.

The Subdistrict will remain in existence, unless dissolved by appropriate legal action, for so long as the Rio Grande Water Conservation District remains in existence. The conditions described above will run with the ownership of the property described in this Petition.

The legal description of the property that is the subject of this petition is described below. Wells within the proposed Subdistrict that are located on or having legal authority to apply groundwater to this property are listed in Table A.



Farm Plan # 401170

Petition No 555907200157

By (our/my) signature hereon, we attest to (our/my) ownership of the wells and described land (or to our/my legal authority to represent an entity that has ownership of the described land), (I/we) indicate our understanding of the foregoing intentions and purposes of the Subdistrict, and respectfully request that the same be formed pursuant to applicable statutes by the District Court. The Subdistrict's water management plan will be monitored and updated to respond to changes in climatic or hydrologic conditions or new information from *bona fide* studies or models.

Name(s): \_\_\_\_\_

BETENBOUGH CLINTON G &

Signature

*Clinton G. Betenbough*

Date

2-14-17

BETENBOUGH KATHERINE M

Signature

*Katherine M. Betenbough*

2/14/17

Signature \_\_\_\_\_

Address 12518 COUNTY ROAD 100 S; ALAMOSA, CO 81101

Parcel 555907200157: FR NW4NW4 7-36-9 (CAR) 154.44AC M/L EXC A TR BEG AT A POINT FROM WHICH THE W4 COR OF SAID SEC 7 BEARS S 00DEG 57'47" W 2323.58' TH N 00DEG 24'16" W 283.72' TH S 89DEG 06'19" E 283.72' TH S00DEG 24'16" E as referenced on Book \_\_\_\_\_, Page \_\_\_\_\_ and/or Reception # \_\_\_\_\_ . (ALAMOSA County) 154.44 total acres

**Table A**

WDID	Structure Name	Permit	Percent Responsibility	List Any Additional Well Owners
2005151	W0394 WELL NO 01	11129-R	100	

As the circulator of this petition, I attest that each of the signatories hereon was provided with a copy of the Subdistrict conceptual Plan of Water Management and a copy of the Subdistrict Petition for Establishment describing in greater detail the background and basis for the formation of the Subdistrict and that the signatories on this petition were subscribed before me voluntarily and with knowledge of the purposes for the formation of the Subdistrict.

Printed Name of Circulator

Signature

Date

\*The legally authorized representatives must execute petitions on behalf of Corporations, Limited Partnerships, LLC's, LLP's, etc. A person signing the petition on behalf of any Corporation, Limited Partnership, LLC, LLP, etc. must present an affidavit attesting to the approval of the petition by the entity's Board of Directors, President, CEO, or other authorized officer(s).

\*\*This petition must be executed by all record owners of the described property. Petitions will be compared against the records on file with Alamosa, Conejos and Rio Grande Counties and will be deemed valid only if the signatories exactly match the owners of record, as reflected by the county records, and if the signers of the petition agree to be responsible for the above represented percentage of costs, fees and post-plan depletions from the well(s) identified in this petition. If less than all of the record owners sign this petition, or if someone other than the record owner signs this petition, except as set forth above, the petition will be deemed invalid.

printed 1/31/2017

**PETITION  
TO FORM SPECIAL IMPROVEMENT DISTRICT NO. 6  
OF THE RIO GRANDE WATER CONSERVATION DISTRICT**

---

We the undersigned by our signatures affixed to this petition do hereby affirm and attest that:

1. (We/I) own an interest in real property that includes a well(s) used in whole or in part for irrigation, commercial, industrial or municipal purposes within the Alamosa-La Jara Response Area of the Rio Grande Decision Support System, or (we/I) represent owners of real property that includes a well(s) used in whole or in part for irrigation commercial, industrial or municipal purposes within the Alamosa-La Jara Response Area of the Rio Grande Decision Support System and (we/I) have the proper legal authority to sign this Petition on the owner's behalf.
  2. (We/I) support the formation of Special Improvement District No. 6 and request that the District Court form the Special Improvement District pursuant to the attached Petition and general description of the *conceptual* Plan of Water Management to govern the Special Improvement District.
  3. By (my/our) signature hereon (we/I) request that the Rio Grande Water Conservation District petition the District Court to form Special Improvement District No. 6 and include this property within Special Improvement District No. 6.
- 

**Special Improvement District Purpose**

The overall purpose of this Subdistrict is to provide a community-oriented water management alternative to individual augmentation plans or state-imposed regulations limiting the use of wells in Water Division No. 3. That is, to provide a mechanism through which a group of well users in the Alamosa-La Jara Response Area can work collaboratively to develop and implement a system of self-regulation using economic-based incentives and other management tools that promote responsible groundwater management and that remedies the injury to senior surface water rights that result from groundwater use from Subdistrict wells. The operation of the Plan will comply with the requirements of SB 04-222, codified at section 37-92-501(4), C.R.S. **The Subdistrict will be financed by reasonable service and user fees, and special assessments on property within the Subdistrict, and the lands petitioned herein will be benefited by the replacement of injurious depletions to senior water rights, as allowed by statute.** We understand that these service and user fees and special assessments on taxable property within the Subdistrict will be required in order to generate sufficient funds to meet the goals and objectives of the Subdistrict. These methods of financing are authorized by the signatures on this petition without further election, pending approval of the Subdistrict Board of Managers.

**As a condition of participation, the Subdistrict will require acceptance of these and other nonmonetary limitations, including limitations on the diversion and use of groundwater, which may be imposed if the Board of Managers determines such limitations necessary to achieve one or more of the Plan objectives. By signing this petition the undersigned agree to accept these limitations if imposed.**

In the event the Subdistrict is unable to achieve one or more of its objectives or comply with other court-imposed or state-imposed requirements, all Landowners may have limitations imposed on the use of their Subdistrict Wells for the diversion of groundwater, including complete curtailment of groundwater withdrawals, through administrative rules and regulations by the State of Colorado.

Participation in the Subdistrict is strictly voluntary. Once land is petitioned into the Subdistrict and the Subdistrict is duly formed by Court order, ***the land will remain in the Subdistrict for as long as the Subdistrict is in existence***, even in the event the land is sold or transferred after Subdistrict formation.

The Subdistrict will remain in existence, unless dissolved by appropriate legal action, for so long as the Rio Grande Water Conservation District remains in existence. The conditions described above will run with the ownership of the property described in this Petition.

The legal description of the property that is the subject of this petition is described below. Wells within the proposed Subdistrict that are located on or having legal authority to apply groundwater to this property are listed in Table A.

Farm Plan # 401830

Petition No 555907400026

By (our/my) signature hereon, we attest to (our/my) ownership of the wells and described land (or to our/my legal authority to represent an entity that has ownership of the described land), (I/we) indicate our understanding of the foregoing intentions and purposes of the Subdistrict, and respectfully request that the same be formed pursuant to applicable statutes by the District Court. The Subdistrict's water management plan will be monitored and updated to respond to changes in climatic or hydrologic conditions or new information from *bona fide* studies or models.

Name(s): \_\_\_\_\_ Date \_\_\_\_\_  
CROWTHER FAMILY LIMITED PTNRSHIP Signature [Signature] 4-10-17  
 Signature [Signature] 8-1-17  
 Signature \_\_\_\_\_

Address 18021 CTY RD W.5; SANFORD, CO 81151

Parcel 555907400026; SE4 7-36-9 160AC (CAR) WD REC #300152 12-6-00 as referenced on Book \_\_\_\_\_, Page \_\_\_\_\_ and/or Reception # \_\_\_\_\_ (ALAMOSA County) 160 total acres

**Table A**

WDID	Structure Name	Permit	Percent Responsibility	List Any Additional Well Owners
2005108	W2517 WELL NO 01	2600-F	100	

As the circulator of this petition, I attest that each of the signatories hereon was provided with a copy of the Subdistrict conceptual Plan of Water Management and a copy of the Subdistrict Petition for Establishment describing in greater detail the background and basis for the formation of the Subdistrict and that the signatories on this petition were subscribed before me voluntarily and with knowledge of the purposes for the formation of the Subdistrict.

Printed Name of Circulator \_\_\_\_\_ Signature \_\_\_\_\_ Date \_\_\_\_\_

\*The legally authorized representatives must execute petitions on behalf of Corporations, Limited Partnerships, LLC's, LLP's, etc. A person signing the petition on behalf of any Corporation, Limited Partnership, LLC, LLP, etc. must present an affidavit attesting to the approval of the petition by the entity's Board of Directors, President, CEO, or other authorized officer(s).

\*\*This petition must be executed by all record owners of the described property. Petitions will be compared against the records on file with Alamosa, Conejos and Rio Grande Counties and will be deemed valid only if the signatories exactly match the owners of record, as reflected by the county records, and if the signers of the petition agree to be responsible for the above represented percentage of costs, fees and post-plan depletions from the well(s) identified in this petition. If less than all of the record owners sign this petition, or if someone other than the record owner signs this petition, except as set forth above, the petition will be deemed invalid.

printed 4/3/2017

**PETITION  
TO FORM SPECIAL IMPROVEMENT DISTRICT NO. 6  
OF THE RIO GRANDE WATER CONSERVATION DISTRICT**

We the undersigned by our signatures affixed to this petition do hereby affirm and attest that:

1. (We/I) own an interest in real property that includes a well(s) used in whole or in part for irrigation, commercial, industrial or municipal purposes within the Alamosa-La Jara Response Area of the Rio Grande Decision Support System, or (we/I) represent owners of real property that includes a well(s) used in whole or in part for irrigation commercial, industrial or municipal purposes within the Alamosa-La Jara Response Area of the Rio Grande Decision Support System and (we/I) have the proper legal authority to sign this Petition on the owner's behalf.
2. (We/I) support the formation of Special Improvement District No. 6 and request that the District Court form the Special Improvement District pursuant to the attached Petition and general description of the *conceptual* Plan of Water Management to govern the Special Improvement District.
3. By (my/our) signature hereon (we/I) request that the Rio Grande Water Conservation District petition the District Court to form Special Improvement District No. 6 and include this property within Special Improvement District No. 6.

**Special Improvement District Purpose**

The overall purpose of this Subdistrict is to provide a community-oriented water management alternative to individual augmentation plans or state-imposed regulations limiting the use of wells in Water Division No. 3. That is, to provide a mechanism through which a group of well users in the Alamosa-La Jara Response Area can work collaboratively to develop and implement a system of self-regulation using economic-based incentives and other management tools that promote responsible groundwater management and that remedies the injury to senior surface water rights that result from groundwater use from Subdistrict wells. The operation of the Plan will comply with the requirements of SB 04-222, codified at section 37-92-501(4), C.R.S. **The Subdistrict will be financed by reasonable service and user fees, and special assessments on property within the Subdistrict, and the lands petitioned herein will be benefited by the replacement of injurious depletions to senior water rights, as allowed by statute.** We understand that these service and user fees and special assessments on taxable property within the Subdistrict will be required in order to generate sufficient funds to meet the goals and objectives of the Subdistrict. These methods of financing are authorized by the signatures on this petition without further election, pending approval of the Subdistrict Board of Managers.

**As a condition of participation, the Subdistrict will require acceptance of these and other nonmonetary limitations, including limitations on the diversion and use of groundwater, which may be imposed if the Board of Managers determines such limitations necessary to achieve one or more of the Plan objectives. By signing this petition the undersigned agree to accept these limitations if imposed.**

In the event the Subdistrict is unable to achieve one or more of its objectives or comply with other court-imposed or state-imposed requirements, all Landowners may have limitations imposed on the use of their Subdistrict Wells for the diversion of groundwater, including complete curtailment of groundwater withdrawals, through administrative rules and regulations by the State of Colorado.

Participation in the Subdistrict is strictly voluntary. Once land is petitioned into the Subdistrict and the Subdistrict is duly formed by Court order, ***the land will remain in the Subdistrict for as long as the Subdistrict is in existence***, even in the event the land is sold or transferred after Subdistrict formation.

The Subdistrict will remain in existence, unless dissolved by appropriate legal action, for so long as the Rio Grande Water Conservation District remains in existence. The conditions described above will run with the ownership of the property described in this Petition.

The legal description of the property that is the subject of this petition is described below. Wells within the proposed Subdistrict that are located on or having legal authority to apply groundwater to this property are listed in Table A.

Farm Plan # 401150

Petition No 555909100147

By (our/my) signature hereon, we attest to (our/my) ownership of the wells and described land (or to our/my legal authority to represent an entity that has ownership of the described land), (I/we) indicate our understanding of the foregoing intentions and purposes of the Subdistrict, and respectfully request that the same be formed pursuant to applicable statutes by the District Court. The Subdistrict's water management plan will be monitored and updated to respond to changes in climatic or hydrologic conditions or new information from *bona fide* studies or models.

Name(s): \_\_\_\_\_ Date \_\_\_\_\_

BAGWELL TANNER L & JESSIE N Signature Tanner L Bagwell 2/12/17

Signature Jessie N Bagwell 2/12/17

Signature \_\_\_\_\_

Address 19540 RD M; MANASSA, CO 81141

Parcel 555909100147: FR NE4 9-36-9 94.99AC M/L JWD REC #312965 6-7-03 as referenced on Book \_\_\_\_\_, Page \_\_\_\_\_ and/or Reception # \_\_\_\_\_ (ALAMOSA County) 94.99 total acres

**Table A**

WDID	Structure Name	Permit	Percent Responsibility	List Any Additional Well Owners
2005031	W0132 WELL NO 02	20530-RR	0	

As the circulator of this petition, I attest that each of the signatories hereon was provided with a copy of the Subdistrict conceptual Plan of Water Management and a copy of the Subdistrict Petition for Establishment describing in greater detail the background and basis for the formation of the Subdistrict and that the signatories on this petition were subscribed before me voluntarily and with knowledge of the purposes for the formation of the Subdistrict.

Printed Name of Circulator \_\_\_\_\_ Signature \_\_\_\_\_ Date \_\_\_\_\_

\*The legally authorized representatives must execute petitions on behalf of Corporations, Limited Partnerships, LLC's, LLP's, etc. A person signing the petition on behalf of any Corporation, Limited Partnership, LLC, LLP, etc. must present an affidavit attesting to the approval of the petition by the entity's Board of Directors, President, CEO, or other authorized officer(s).

\*\*This petition must be executed by all record owners of the described property. Petitions will be compared against the records on file with Alamosa, Conejos and Rio Grande Counties and will be deemed valid only if the signatories exactly match the owners of record, as reflected by the county records, and if the signers of the petition agree to be responsible for the above represented percentage of costs, fees and post-plan depletions from the well(s) identified in this petition. If less than all of the record owners sign this petition, or if someone other than the record owner signs this petition, except as set forth above, the petition will be deemed invalid.

printed 2/2/2017

**PETITION**  
**TO FORM SPECIAL IMPROVEMENT DISTRICT NO. 6**  
**OF THE RIO GRANDE WATER CONSERVATION DISTRICT**

---

We the undersigned by our signatures affixed to this petition do hereby affirm and attest that:

1. (We/I) own an interest in real property that includes a well(s) used in whole or in part for irrigation, commercial, industrial or municipal purposes within the Alamosa-La Jara Response Area of the Rio Grande Decision Support System, or (we/I) represent owners of real property that includes a well(s) used in whole or in part for irrigation commercial, industrial or municipal purposes within the Alamosa-La Jara Response Area of the Rio Grande Decision Support System and (we/I) have the proper legal authority to sign this Petition on the owner's behalf.
2. (We/I) support the formation of Special Improvement District No. 6 and request that the District Court form the Special Improvement District pursuant to the attached Petition and general description of the *conceptual* Plan of Water Management to govern the Special Improvement District.
3. By (my/our) signature hereon (we/I) request that the Rio Grande Water Conservation District petition the District Court to form Special Improvement District No. 6 and include this property within Special Improvement District No. 6.

---

**Special Improvement District Purpose**

The overall purpose of this Subdistrict is to provide a community-oriented water management alternative to individual augmentation plans or state-imposed regulations limiting the use of wells in Water Division No. 3. That is, to provide a mechanism through which a group of well users in the Alamosa-La Jara Response Area can work collaboratively to develop and implement a system of self-regulation using economic-based incentives and other management tools that promote responsible groundwater management and that remedies the injury to senior surface water rights that result from groundwater use from Subdistrict wells. The operation of the Plan will comply with the requirements of SB 04-222, codified at section 37-92-501(4), C.R.S. *The Subdistrict will be financed by reasonable service and user fees, and special assessments on property within the Subdistrict, and the lands petitioned herein will be benefited by the replacement of injurious depletions to senior water rights, as allowed by statute.* We understand that these service and user fees and special assessments on taxable property within the Subdistrict will be required in order to generate sufficient funds to meet the goals and objectives of the Subdistrict. These methods of financing are authorized by the signatures on this petition without further election, pending approval of the Subdistrict Board of Managers.

*As a condition of participation, the Subdistrict will require acceptance of these and other nonmonetary limitations, including limitations on the diversion and use of groundwater, which may be imposed if the Board of Managers determines such limitations necessary to achieve one or more of the Plan objectives. By signing this petition the undersigned agree to accept these limitations if imposed.*

In the event the Subdistrict is unable to achieve one or more of its objectives or comply with other court-imposed or state-imposed requirements, all Landowners may have limitations imposed on the use of their Subdistrict Wells for the diversion of groundwater, including complete curtailment of groundwater withdrawals, through administrative rules and regulations by the State of Colorado.

Participation in the Subdistrict is strictly voluntary. Once land is petitioned into the Subdistrict and the Subdistrict is duly formed by Court order, *the land will remain in the Subdistrict for as long as the Subdistrict is in existence*, even in the event the land is sold or transferred after Subdistrict formation.

The Subdistrict will remain in existence, unless dissolved by appropriate legal action, for so long as the Rio Grande Water Conservation District remains in existence. The conditions described above will run with the ownership of the property described in this Petition.

The legal description of the property that is the subject of this petition is described below. Wells within the proposed Subdistrict that are located on or having legal authority to apply groundwater to this property are listed in Table A.



Farm Plan # 401150

Petition No 555909100161

By (our/my) signature hereon, we attest to (our/my) ownership of the wells and described land (or to our/my legal authority to represent an entity that has ownership of the described land), (I/we) indicate our understanding of the foregoing intentions and purposes of the Subdistrict, and respectfully request that the same be formed pursuant to applicable statutes by the District Court. The Subdistrict's water management plan will be monitored and updated to respond to changes in climatic or hydrologic conditions or new information from *bona fide* studies or models.

Name(s): \_\_\_\_\_ Date \_\_\_\_\_

BAGWELL TYSON L & BRENDA S Signature Tyson Bagwell 2-10-17

Signature Brenda S Bagwell 2/10/17

Signature \_\_\_\_\_

Address 418 NORTH 6TH STREET; MANASSA, CO 81141

Parcel 555909100161: N2 9-36-9 155.91AC M/L ROBERT & NELLIE BAGWELL DIVOF LAND TR 1 JWD REC #349070 05-12-12 PLAT REC #349077 05-07-12 as referenced on Book \_\_\_\_\_, Page \_\_\_\_\_ and/or Reception # \_\_\_\_\_ (ALAMOSA County) 155.91 total acres

**Table A**

WDID	Structure Name	Permit	Percent Responsibility	List Any Additional Well Owners
2005031	W0132 WELL NO 02	20530-RR	21	

As the circulator of this petition, I attest that each of the signatories hereon was provided with a copy of the Subdistrict conceptual Plan of Water Management and a copy of the Subdistrict Petition for Establishment describing in greater detail the background and basis for the formation of the Subdistrict and that the signatories on this petition were subscribed before me voluntarily and with knowledge of the purposes for the formation of the Subdistrict.

Printed Name of Circulator \_\_\_\_\_ Signature \_\_\_\_\_ Date \_\_\_\_\_

\*The legally authorized representatives must execute petitions on behalf of Corporations, Limited Partnerships, LLC's, LLP's, etc. A person signing the petition on behalf of any Corporation, Limited Partnership, LLC, LLP, etc. must present an affidavit attesting to the approval of the petition by the entity's Board of Directors, President, CEO, or other authorized officer(s).

\*\*This petition must be executed by all record owners of the described property. Petitions will be compared against the records on file with Alamosa, Conejos and Rio Grande Counties and will be deemed valid only if the signatories exactly match the owners of record, as reflected by the county records, and if the signers of the petition agree to be responsible for the above represented percentage of costs, fees and post-plan depletions from the well(s) identified in this petition. If less than all of the record owners sign this petition, or if someone other than the record owner signs this petition, except as set forth above, the petition will be deemed invalid.

printed 2/2/2017



**PETITION  
TO FORM SPECIAL IMPROVEMENT DISTRICT NO. 6  
OF THE RIO GRANDE WATER CONSERVATION DISTRICT**

We the undersigned by our signatures affixed to this petition do hereby affirm and attest that:

1. (We/I) own an interest in real property that includes a well(s) used in whole or in part for irrigation, commercial, industrial or municipal purposes within the Alamosa-La Jara Response Area of the Rio Grande Decision Support System, or (we/I) represent owners of real property that includes a well(s) used in whole or in part for irrigation commercial, industrial or municipal purposes within the Alamosa-La Jara Response Area of the Rio Grande Decision Support System and (we/I) have the proper legal authority to sign this Petition on the owner's behalf.
2. (We/I) support the formation of Special Improvement District No. 6 and request that the District Court form the Special Improvement District pursuant to the attached Petition and general description of the *conceptual* Plan of Water Management to govern the Special Improvement District.
3. By (my/our) signature hereon (we/I) request that the Rio Grande Water Conservation District petition the District Court to form Special Improvement District No. 6 and include this property within Special Improvement District No. 6.

**Special Improvement District Purpose**

The overall purpose of this Subdistrict is to provide a community-oriented water management alternative to individual augmentation plans or state-imposed regulations limiting the use of wells in Water Division No. 3. That is, to provide a mechanism through which a group of well users in the Alamosa-La Jara Response Area can work collaboratively to develop and implement a system of self-regulation using economic-based incentives and other management tools that promote responsible groundwater management and that remedies the injury to senior surface water rights that result from groundwater use from Subdistrict wells. The operation of the Plan will comply with the requirements of SB 04-222, codified at section 37-92-501(4), C.R.S. **The Subdistrict will be financed by reasonable service and user fees, and special assessments on property within the Subdistrict, and the lands petitioned herein will be benefited by the replacement of injurious depletions to senior water rights, as allowed by statute.** We understand that these service and user fees and special assessments on taxable property within the Subdistrict will be required in order to generate sufficient funds to meet the goals and objectives of the Subdistrict. These methods of financing are authorized by the signatures on this petition without further election, pending approval of the Subdistrict Board of Managers.

**As a condition of participation, the Subdistrict will require acceptance of these and other nonmonetary limitations, including limitations on the diversion and use of groundwater, which may be imposed if the Board of Managers determines such limitations necessary to achieve one or more of the Plan objectives. By signing this petition the undersigned agree to accept these limitations if imposed.**

In the event the Subdistrict is unable to achieve one or more of its objectives or comply with other court-imposed or state-imposed requirements, all Landowners may have limitations imposed on the use of their Subdistrict Wells for the diversion of groundwater, including complete curtailment of groundwater withdrawals, through administrative rules and regulations by the State of Colorado.

Participation in the Subdistrict is strictly voluntary. Once land is petitioned into the Subdistrict and the Subdistrict is duly formed by Court order, ***the land will remain in the Subdistrict for as long as the Subdistrict is in existence***, even in the event the land is sold or transferred after Subdistrict formation.

The Subdistrict will remain in existence, unless dissolved by appropriate legal action, for so long as the Rio Grande Water Conservation District remains in existence. The conditions described above will run with the ownership of the property described in this Petition.

The legal description of the property that is the subject of this petition is described below. Wells within the proposed Subdistrict that are located on or having legal authority to apply groundwater to this property are listed in Table A.

Farm Plan # 401150

Petition No 555909100162

By (our/my) signature hereon, we attest to (our/my) ownership of the wells and described land (or to our/my legal authority to represent an entity that has ownership of the described land), (I/we) indicate our understanding of the foregoing intentions and purposes of the Subdistrict, and respectfully request that the same be formed pursuant to applicable statutes by the District Court. The Subdistrict's water management plan will be monitored and updated to respond to changes in climatic or hydrologic conditions or new information from *bona fide* studies or models.

Name(s): \_\_\_\_\_

BAGWELL TANNER L & BAGWELL  
TYSON LA  
VERE

Signature

Tanner L Bagwell

Date

2/12/17

BAGWELL TYSON LA VERE

Signature

Tyson Lere Bagwell

2-13-17

Signature \_\_\_\_\_

Address 10912 ROAD 19; MANASSA, CO 81141

Parcel 555909100162: N2 9-36-9 79.47AC M/L ROBERT & NELLIE BAGWELL DIVOF LAND  
TR 2 JWD B 417 P 121 05-07-91 JWD REC #349071 05-16-12 PLAT REC #349077 05-07-12 as  
referenced on Book \_\_\_\_\_, Page \_\_\_\_\_ and/or Reception # \_\_\_\_\_ (ALAMOSA County) 79.47  
total acres

**Table A**

WDID	Structure Name	Permit	Percent Responsibility	List Any Additional Well Owners
2005031	W0132 WELL NO 02	20530-RR	0	

As the circulator of this petition, I attest that each of the signatories hereon was provided with a copy of the Subdistrict conceptual Plan of Water Management and a copy of the Subdistrict Petition for Establishment describing in greater detail the background and basis for the formation of the Subdistrict and that the signatories on this petition were subscribed before me voluntarily and with knowledge of the purposes for the formation of the Subdistrict.

Printed Name of Circulator

Signature

Date

\*The legally authorized representatives must execute petitions on behalf of Corporations, Limited Partnerships, LLC's, LLP's, etc. A person signing the petition on behalf of any Corporation, Limited Partnership, LLC, LLP, etc. must present an affidavit attesting to the approval of the petition by the entity's Board of Directors, President, CEO, or other authorized officer(s).

\*\*This petition must be executed by all record owners of the described property. Petitions will be compared against the records on file with Alamosa, Conejos and Rio Grande Counties and will be deemed valid only if the signatories exactly match the owners of record, as reflected by the county records, and if the signers of the petition agree to be responsible for the above represented percentage of costs, fees and post-plan depletions from the well(s) identified in this petition. If less than all of the record owners sign this petition, or if someone other than the record owner signs this petition, except as set forth above, the petition will be deemed invalid.

printed 2/2/2017

**PETITION  
TO FORM SPECIAL IMPROVEMENT DISTRICT NO. 6  
OF THE RIO GRANDE WATER CONSERVATION DISTRICT**

---

We the undersigned by our signatures affixed to this petition do hereby affirm and attest that:

1. (We/I) own an interest in real property that includes a well(s) used in whole or in part for irrigation, commercial, industrial or municipal purposes within the Alamosa-La Jara Response Area of the Rio Grande Decision Support System, or (we/I) represent owners of real property that includes a well(s) used in whole or in part for irrigation commercial, industrial or municipal purposes within the Alamosa-La Jara Response Area of the Rio Grande Decision Support System and (we/I) have the proper legal authority to sign this Petition on the owner's behalf.
2. (We/I) support the formation of Special Improvement District No. 6 and request that the District Court form the Special Improvement District pursuant to the attached Petition and general description of the *conceptual* Plan of Water Management to govern the Special Improvement District.
3. By (my/our) signature hereon (we/I) request that the Rio Grande Water Conservation District petition the District Court to form Special Improvement District No. 6 and include this property within Special Improvement District No. 6.

---

**Special Improvement District Purpose**

The overall purpose of this Subdistrict is to provide a community-oriented water management alternative to individual augmentation plans or state-imposed regulations limiting the use of wells in Water Division No. 3. That is, to provide a mechanism through which a group of well users in the Alamosa-La Jara Response Area can work collaboratively to develop and implement a system of self-regulation using economic-based incentives and other management tools that promote responsible groundwater management and that remedies the injury to senior surface water rights that result from groundwater use from Subdistrict wells. The operation of the Plan will comply with the requirements of SB 04-222, codified at section 37-92-501(4), C.R.S. **The Subdistrict will be financed by reasonable service and user fees, and special assessments on property within the Subdistrict, and the lands petitioned herein will be benefited by the replacement of injurious depletions to senior water rights, as allowed by statute.** We understand that these service and user fees and special assessments on taxable property within the Subdistrict will be required in order to generate sufficient funds to meet the goals and objectives of the Subdistrict. These methods of financing are authorized by the signatures on this petition without further election, pending approval of the Subdistrict Board of Managers.

**As a condition of participation, the Subdistrict will require acceptance of these and other nonmonetary limitations, including limitations on the diversion and use of groundwater, which may be imposed if the Board of Managers determines such limitations necessary to achieve one or more of the Plan objectives. By signing this petition the undersigned agree to accept these limitations if imposed.**

In the event the Subdistrict is unable to achieve one or more of its objectives or comply with other court-imposed or state-imposed requirements, all Landowners may have limitations imposed on the use of their Subdistrict Wells for the diversion of groundwater, including complete curtailment of groundwater withdrawals, through administrative rules and regulations by the State of Colorado.

Participation in the Subdistrict is strictly voluntary. Once land is petitioned into the Subdistrict and the Subdistrict is duly formed by Court order, ***the land will remain in the Subdistrict for as long as the Subdistrict is in existence***, even in the event the land is sold or transferred after Subdistrict formation.

The Subdistrict will remain in existence, unless dissolved by appropriate legal action, for so long as the Rio Grande Water Conservation District remains in existence. The conditions described above will run with the ownership of the property described in this Petition.

The legal description of the property that is the subject of this petition is described below. Wells within the proposed Subdistrict that are located on or having legal authority to apply groundwater to this property are listed in Table A.

By (our/my) signature hereon, we attest to (our/my) ownership of the wells and described land (or to our/my legal authority to represent an entity that has ownership of the described land), (I/we) indicate our understanding of the foregoing intentions and purposes of the Subdistrict, and respectfully request that the same be formed pursuant to applicable statutes by the District Court. The Subdistrict's water management plan will be monitored and updated to respond to changes in climatic or hydrologic conditions or new information from bona fide studies or models.

Name(s): \_\_\_\_\_ Date \_\_\_\_\_  
BAGWELL TANNER L AND/OR JESSIE N Signature Tanner L Bagwell 2/12/17  
Signature Jessie N Bagwell 2/12/17  
Signature \_\_\_\_\_

Address 19540 RD M; MANASSA, CO 81141

Parcel 555910200035: NW4 10-36-9 158A JWD REC #312965 6-7-03 as referenced on Book \_\_\_\_\_, Page \_\_\_\_\_ and/or Reception # \_\_\_\_\_ (ALAMOSA County) 158 total acres

**Table A**

WDID	Structure Name	Permit	Percent Responsibility	List Any Additional Well Owners
2005031	W0132 WELL NO 02	20530-RR	46	

As the circulator of this petition, I attest that each of the signatories hereon was provided with a copy of the Subdistrict conceptual Plan of Water Management and a copy of the Subdistrict Petition for Establishment describing in greater detail the background and basis for the formation of the Subdistrict and that the signatories on this petition were subscribed before me voluntarily and with knowledge of the purposes for the formation of the Subdistrict.

Printed Name of Circulator \_\_\_\_\_ Signature \_\_\_\_\_ Date \_\_\_\_\_

\*The legally authorized representatives must execute petitions on behalf of Corporations, Limited Partnerships, LLC's, LLP's, etc. A person signing the petition on behalf of any Corporation, Limited Partnership, LLC, LLP, etc. must present an affidavit attesting to the approval of the petition by the entity's Board of Directors, President, CEO, or other authorized officer(s).

\*\*This petition must be executed by all record owners of the described property. Petitions will be compared against the records on file with Alamosa, Conejos and Rio Grande Counties and will be deemed valid only if the signatories exactly match the owners of record, as reflected by the county records, and if the signers of the petition agree to be responsible for the above represented percentage of costs, fees and post-plan depletions from the well(s) identified in this petition. If less than all of the record owners sign this petition, or if someone other than the record owner signs this petition, except as set forth above, the petition will be deemed invalid.

printed 2/2/2017

**PETITION**  
**TO FORM SPECIAL IMPROVEMENT DISTRICT NO. 6**  
**OF THE RIO GRANDE WATER CONSERVATION DISTRICT**

---

We the undersigned by our signatures affixed to this petition do hereby affirm and attest that:

1. (We/I) own an interest in real property that includes a well(s) used in whole or in part for irrigation, commercial, industrial or municipal purposes within the Alamosa-La Jara Response Area of the Rio Grande Decision Support System, or (we/I) represent owners of real property that includes a well(s) used in whole or in part for irrigation commercial, industrial or municipal purposes within the Alamosa-La Jara Response Area of the Rio Grande Decision Support System and (we/I) have the proper legal authority to sign this Petition on the owner's behalf.
  2. (We/I) support the formation of Special Improvement District No. 6 and request that the District Court form the Special Improvement District pursuant to the attached Petition and general description of the *conceptual* Plan of Water Management to govern the Special Improvement District.
  3. By (my/our) signature hereon (we/I) request that the Rio Grande Water Conservation District petition the District Court to form Special Improvement District No. 6 and include this property within Special Improvement District No. 6.
- 

**Special Improvement District Purpose**

The overall purpose of this Subdistrict is to provide a community-oriented water management alternative to individual augmentation plans or state-imposed regulations limiting the use of wells in Water Division No. 3. That is, to provide a mechanism through which a group of well users in the Alamosa-La Jara Response Area can work collaboratively to develop and implement a system of self-regulation using economic-based incentives and other management tools that promote responsible groundwater management and that remedies the injury to senior surface water rights that result from groundwater use from Subdistrict wells. The operation of the Plan will comply with the requirements of SB 04-222, codified at section 37-92-501(4), C.R.S. **The Subdistrict will be financed by reasonable service and user fees, and special assessments on property within the Subdistrict, and the lands petitioned herein will be benefited by the replacement of injurious depletions to senior water rights, as allowed by statute.** We understand that these service and user fees and special assessments on taxable property within the Subdistrict will be required in order to generate sufficient funds to meet the goals and objectives of the Subdistrict. These methods of financing are authorized by the signatures on this petition without further election, pending approval of the Subdistrict Board of Managers.

**As a condition of participation, the Subdistrict will require acceptance of these and other nonmonetary limitations, including limitations on the diversion and use of groundwater, which may be imposed if the Board of Managers determines such limitations necessary to achieve one or more of the Plan objectives. By signing this petition the undersigned agree to accept these limitations if imposed.**

In the event the Subdistrict is unable to achieve one or more of its objectives or comply with other court-imposed or state-imposed requirements, all Landowners may have limitations imposed on the use of their Subdistrict Wells for the diversion of groundwater, including complete curtailment of groundwater withdrawals, through administrative rules and regulations by the State of Colorado.

Participation in the Subdistrict is strictly voluntary. Once land is petitioned into the Subdistrict and the Subdistrict is duly formed by Court order, ***the land will remain in the Subdistrict for as long as the Subdistrict is in existence***, even in the event the land is sold or transferred after Subdistrict formation.

The Subdistrict will remain in existence, unless dissolved by appropriate legal action, for so long as the Rio Grande Water Conservation District remains in existence. The conditions described above will run with the ownership of the property described in this Petition.

The legal description of the property that is the subject of this petition is described below. Wells within the proposed Subdistrict that are located on or having legal authority to apply groundwater to this property are listed in Table A.

Farm Plan # 402320

Petition No 555912200044

By (our/my) signature hereon, we attest to (our/my) ownership of the wells and described land (or to our/my legal authority to represent an entity that has ownership of the described land), (I/we) indicate our understanding of the foregoing intentions and purposes of the Subdistrict, and respectfully request that the same be formed pursuant to applicable statutes by the District Court. The Subdistrict's water management plan will be monitored and updated to respond to changes in climatic or hydrologic conditions or new information from *bona fide* studies or models.

Name(s): \_\_\_\_\_ Date \_\_\_\_\_

VANCE JAMES D &

Signature [Signature] Vance PR Estate 1/30/18

VANCE BERYLE J

Signature [Signature] Vance PR Estate 1/30/18

Signature \_\_\_\_\_

Address P O BOX 215; MANASSA, CO 81141

Parcel 555912200044: NW4 12-36-9 160AC EXC 1/2 INT M/RTS JWD B 162 P 342 6-6-62 QCD REC #297291 4-12-00 as referenced on Book \_\_\_\_\_, Page \_\_\_\_\_ and/or Reception # \_\_\_\_\_ (ALAMOSA County) 160 total acres

**Table A**

WDID	Structure Name	Permit	Percent Responsibility	List Any Additional Well Owners
2008605	W2367 WELL NO 02	14319-R	100	

As the circulator of this petition, I attest that each of the signatories hereon was provided with a copy of the Subdistrict conceptual Plan of Water Management and a copy of the Subdistrict Petition for Establishment describing in greater detail the background and basis for the formation of the Subdistrict and that the signatories on this petition were subscribed before me voluntarily and with knowledge of the purposes for the formation of the Subdistrict.

Printed Name of Circulator

Signature

Date

\*The legally authorized representatives must execute petitions on behalf of Corporations, Limited Partnerships, LLC's, LLP's, etc. A person signing the petition on behalf of any Corporation, Limited Partnership, LLC, LLP, etc. must present an affidavit attesting to the approval of the petition by the entity's Board of Directors, President, CEO, or other authorized officer(s).

\*\*This petition must be executed by all record owners of the described property. Petitions will be compared against the records on file with Alamosa, Conejos and Rio Grande Counties and will be deemed valid only if the signatories exactly match the owners of record, as reflected by the county records, and if the signers of the petition agree to be responsible for the above represented percentage of costs, fees and post-plan depletions from the well(s) identified in this petition. If less than all of the record owners sign this petition, or if someone other than the record owner signs this petition, except as set forth above, the petition will be deemed invalid.

printed 1/30/2018



**PETITION  
TO FORM SPECIAL IMPROVEMENT DISTRICT NO. 6  
OF THE RIO GRANDE WATER CONSERVATION DISTRICT**

We the undersigned by our signatures affixed to this petition do hereby affirm and attest that:

1. (We/I) own an interest in real property that includes a well(s) used in whole or in part for irrigation, commercial, industrial or municipal purposes within the Alamosa-La Jara Response Area of the Rio Grande Decision Support System, or (we/I) represent owners of real property that includes a well(s) used in whole or in part for irrigation commercial, industrial or municipal purposes within the Alamosa-La Jara Response Area of the Rio Grande Decision Support System and (we/I) have the proper legal authority to sign this Petition on the owner's behalf.
2. (We/I) support the formation of Special Improvement District No. 6 and request that the District Court form the Special Improvement District pursuant to the attached Petition and general description of the *conceptual* Plan of Water Management to govern the Special Improvement District.
3. By (my/our) signature hereon (we/I) request that the Rio Grande Water Conservation District petition the District Court to form Special Improvement District No. 6 and include this property within Special Improvement District No. 6.

**Special Improvement District Purpose**

The overall purpose of this Subdistrict is to provide a community-oriented water management alternative to individual augmentation plans or state-imposed regulations limiting the use of wells in Water Division No. 3. That is, to provide a mechanism through which a group of well users in the Alamosa-La Jara Response Area can work collaboratively to develop and implement a system of self-regulation using economic-based incentives and other management tools that promote responsible groundwater management and that remedies the injury to senior surface water rights that result from groundwater use from Subdistrict wells. The operation of the Plan will comply with the requirements of SB 04-222, codified at section 37-92-501(4), C.R.S. *The Subdistrict will be financed by reasonable service and user fees, and special assessments on property within the Subdistrict, and the lands petitioned herein will be benefited by the replacement of injurious depletions to senior water rights, as allowed by statute.* We understand that these service and user fees and special assessments on taxable property within the Subdistrict will be required in order to generate sufficient funds to meet the goals and objectives of the Subdistrict. These methods of financing are authorized by the signatures on this petition without further election, pending approval of the Subdistrict Board of Managers.

*As a condition of participation, the Subdistrict will require acceptance of these and other nonmonetary limitations, including limitations on the diversion and use of groundwater, which may be imposed if the Board of Managers determines such limitations necessary to achieve one or more of the Plan objectives. By signing this petition the undersigned agree to accept these limitations if imposed.*

In the event the Subdistrict is unable to achieve one or more of its objectives or comply with other court-imposed or state-imposed requirements, all Landowners may have limitations imposed on the use of their Subdistrict Wells for the diversion of groundwater, including complete curtailment of groundwater withdrawals, through administrative rules and regulations by the State of Colorado.

Participation in the Subdistrict is strictly voluntary. Once land is petitioned into the Subdistrict and the Subdistrict is duly formed by Court order, *the land will remain in the Subdistrict for as long as the Subdistrict is in existence*, even in the event the land is sold or transferred after Subdistrict formation.

The Subdistrict will remain in existence, unless dissolved by appropriate legal action, for so long as the Rio Grande Water Conservation District remains in existence. The conditions described above will run with the ownership of the property described in this Petition.

The legal description of the property that is the subject of this petition is described below. Wells within the proposed Subdistrict that are located on or having legal authority to apply groundwater to this property are listed in Table A.



Farm Plan # 401940

Petition No 555912300144

By (our/my) signature hereon, we attest to (our/my) ownership of the wells and described land (or to our/my legal authority to represent an entity that has ownership of the described land), (I/we) indicate our understanding of the foregoing intentions and purposes of the Subdistrict, and respectfully request that the same be formed pursuant to applicable statutes by the District Court. The Subdistrict's water management plan will be monitored and updated to respond to changes in climatic or hydrologic conditions or new information from *bona fide* studies or models.

Name(s): \_\_\_\_\_ Date \_\_\_\_\_  
GLYNN BRIAN & PAM Signature Brian Glynn 4/14/17  
 - Signature Pam Glynn 4/14/17  
 - Signature \_\_\_\_\_

Address 5195 RD 14 SO; ALAMOSA, CO 81101

Parcel 555912300144: FR SW4 12-36-9 148.71AC M/L EXC FR BEG AT PT ON E R-O-WOF SO RD 105 FR WH W4 COR SEC 12 BEARS N 01DEG 18'01"W 2590.28' TH N 00DEG 15' 12" W 810.92' TH S 89DEG 30'55" E 108.77' TH SELY 1014.99' ALONG ARC OF CURVETO L WITH RAD OF 1295.15' as referenced on Book \_\_\_\_\_, Page \_\_\_\_\_ and/or Reception # \_\_\_\_\_ (ALAMOSA County) 148.71 total acres

**Table A**

WDID	Structure Name	Permit	Percent Responsibility	List Any Additional Well Owners
2105173	W0785 WELL NO 01	1836-R	100	

As the circulator of this petition, I attest that each of the signatories hereon was provided with a copy of the Subdistrict conceptual Plan of Water Management and a copy of the Subdistrict Petition for Establishment describing in greater detail the background and basis for the formation of the Subdistrict and that the signatories on this petition were subscribed before me voluntarily and with knowledge of the purposes for the formation of the Subdistrict.

Printed Name of Circulator \_\_\_\_\_ Signature \_\_\_\_\_ Date \_\_\_\_\_

\*The legally authorized representatives must execute petitions on behalf of Corporations, Limited Partnerships, LLC's, LLP's, etc. A person signing the petition on behalf of any Corporation, Limited Partnership, LLC, LLP, etc. must present an affidavit attesting to the approval of the petition by the entity's Board of Directors, President, CEO, or other authorized officer(s).

\*\*This petition must be executed by all record owners of the described property. Petitions will be compared against the records on file with Alamosa, Conejos and Rio Grande Counties and will be deemed valid only if the signatories exactly match the owners of record, as reflected by the county records, and if the signers of the petition agree to be responsible for the above represented percentage of costs, fees and post-plan depletions from the well(s) identified in this petition. If less than all of the record owners sign this petition, or if someone other than the record owner signs this petition, except as set forth above, the petition will be deemed invalid.

printed 4/14/2017

**PETITION**  
**TO FORM SPECIAL IMPROVEMENT DISTRICT NO. 6**  
**OF THE RIO GRANDE WATER CONSERVATION DISTRICT**

---

We the undersigned by our signatures affixed to this petition do hereby affirm and attest that:

1. (We/I) own an interest in real property that includes a well(s) used in whole or in part for irrigation, commercial, industrial or municipal purposes within the Alamosa-La Jara Response Area of the Rio Grande Decision Support System, or (we/I) represent owners of real property that includes a well(s) used in whole or in part for irrigation commercial, industrial or municipal purposes within the Alamosa-La Jara Response Area of the Rio Grande Decision Support System and (we/I) have the proper legal authority to sign this Petition on the owner's behalf.
2. (We/I) support the formation of Special Improvement District No. 6 and request that the District Court form the Special Improvement District pursuant to the attached Petition and general description of the *conceptual* Plan of Water Management to govern the Special Improvement District.
3. By (my/our) signature hereon (we/I) request that the Rio Grande Water Conservation District petition the District Court to form Special Improvement District No. 6 and include this property within Special Improvement District No. 6.

---

**Special Improvement District Purpose**

The overall purpose of this Subdistrict is to provide a community-oriented water management alternative to individual augmentation plans or state-imposed regulations limiting the use of wells in Water Division No. 3. That is, to provide a mechanism through which a group of well users in the Alamosa-La Jara Response Area can work collaboratively to develop and implement a system of self-regulation using economic-based incentives and other management tools that promote responsible groundwater management and that remedies the injury to senior surface water rights that result from groundwater use from Subdistrict wells. The operation of the Plan will comply with the requirements of SB 04-222, codified at section 37-92-501(4), C.R.S. **The Subdistrict will be financed by reasonable service and user fees, and special assessments on property within the Subdistrict, and the lands petitioned herein will be benefited by the replacement of injurious depletions to senior water rights, as allowed by statute.** We understand that these service and user fees and special assessments on taxable property within the Subdistrict will be required in order to generate sufficient funds to meet the goals and objectives of the Subdistrict. These methods of financing are authorized by the signatures on this petition without further election, pending approval of the Subdistrict Board of Managers.

**As a condition of participation, the Subdistrict will require acceptance of these and other nonmonetary limitations, including limitations on the diversion and use of groundwater, which may be imposed if the Board of Managers determines such limitations necessary to achieve one or more of the Plan objectives. By signing this petition the undersigned agree to accept these limitations if imposed.**

In the event the Subdistrict is unable to achieve one or more of its objectives or comply with other court-imposed or state-imposed requirements, all Landowners may have limitations imposed on the use of their Subdistrict Wells for the diversion of groundwater, including complete curtailment of groundwater withdrawals, through administrative rules and regulations by the State of Colorado.

Participation in the Subdistrict is strictly voluntary. Once land is petitioned into the Subdistrict and the Subdistrict is duly formed by Court order, ***the land will remain in the Subdistrict for as long as the Subdistrict is in existence***, even in the event the land is sold or transferred after Subdistrict formation.

The Subdistrict will remain in existence, unless dissolved by appropriate legal action, for so long as the Rio Grande Water Conservation District remains in existence. The conditions described above will run with the ownership of the property described in this Petition.

The legal description of the property that is the subject of this petition is described below. Wells within the proposed Subdistrict that are located on or having legal authority to apply groundwater to this property are listed in Table A.

By (our/my) signature hereon, we attest to (our/my) ownership of the wells and described land (or to our/my legal authority to represent an entity that has ownership of the described land), (I/we) indicate our understanding of the foregoing intentions and purposes of the Subdistrict, and respectfully request that the same be formed pursuant to applicable statutes by the District Court. The Subdistrict's water management plan will be monitored and updated to respond to changes in climatic or hydrologic conditions or new information from *bona fide* studies or models.

Name(s): \_\_\_\_\_ Date \_\_\_\_\_  
 HASTON LINDA Signature Linda Haston 1-27-2017  
 Signature \_\_\_\_\_  
 Signature \_\_\_\_\_

Address 14738 S 102 ROAD; ALAMOSA, CO 81101

Parcel 555916300056; N2SW4 16-36-9 80A WILL B 198 P 79 6-12-69 WD B 283 P 704 9-4-81 as referenced on Book \_\_\_\_\_, Page \_\_\_\_\_ and/or Reception # \_\_\_\_\_. (ALAMOSA County) 80 total acres

**Table A**

WDID	Structure Name	Permit	Percent Responsibility	List Any Additional Well Owners
2009746	W0844 WELL NO 01	10545-R	100	

As the circulator of this petition, I attest that each of the signatories hereon was provided with a copy of the Subdistrict conceptual Plan of Water Management and a copy of the Subdistrict Petition for Establishment describing in greater detail the background and basis for the formation of the Subdistrict and that the signatories on this petition were subscribed before me voluntarily and with knowledge of the purposes for the formation of the Subdistrict.

\_\_\_\_\_  
 Printed Name of Circulator Signature Date

\*The legally authorized representatives must execute petitions on behalf of Corporations, Limited Partnerships, LLC's, LLP's, etc. A person signing the petition on behalf of any Corporation, Limited Partnership, LLC, LLP, etc. must present an affidavit attesting to the approval of the petition by the entity's Board of Directors, President, CEO, or other authorized officer(s).

\*\*This petition must be executed by all record owners of the described property. Petitions will be compared against the records on file with Alamosa, Conejos and Rio Grande Counties and will be deemed valid only if the signatories exactly match the owners of record, as reflected by the county records, and if the signers of the petition agree to be responsible for the above represented percentage of costs, fees and post-plan depletions from the well(s) identified in this petition. If less than all of the record owners sign this petition, or if someone other than the record owner signs this petition, except as set forth above, the petition will be deemed invalid.

**PETITION**  
**TO FORM SPECIAL IMPROVEMENT DISTRICT NO. 6**  
**OF THE RIO GRANDE WATER CONSERVATION DISTRICT**

We the undersigned by our signatures affixed to this petition do hereby affirm and attest that:

1. (We/I) own an interest in real property that includes a well(s) used in whole or in part for irrigation, commercial, industrial or municipal purposes within the Alamosa-La Jara Response Area of the Rio Grande Decision Support System, or (we/I) represent owners of real property that includes a well(s) used in whole or in part for irrigation commercial, industrial or municipal purposes within the Alamosa-La Jara Response Area of the Rio Grande Decision Support System and (we/I) have the proper legal authority to sign this Petition on the owner's behalf.

2. (We/I) support the formation of Special Improvement District No. 6 and request that the District Court form the Special Improvement District pursuant to the attached Petition and general description of the *conceptual* Plan of Water Management to govern the Special Improvement District.

3. By (my/our) signature hereon (we/I) request that the Rio Grande Water Conservation District petition the District Court to form Special Improvement District No. 6 and include this property within Special Improvement District No. 6.

**Special Improvement District Purpose**

The overall purpose of this Subdistrict is to provide a community-oriented water management alternative to individual augmentation plans or state-imposed regulations limiting the use of wells in Water Division No. 3. That is, to provide a mechanism through which a group of well users in the Alamosa-La Jara Response Area can work collaboratively to develop and implement a system of self-regulation using economic-based incentives and other management tools that promote responsible groundwater management and that remedies the injury to senior surface water rights that result from groundwater use from Subdistrict wells. The operation of the Plan will comply with the requirements of SB 04-222, codified at section 37-92-501(4), C.R.S. **The Subdistrict will be financed by reasonable service and user fees, and special assessments on property within the Subdistrict, and the lands petitioned herein will be benefited by the replacement of injurious depletions to senior water rights, as allowed by statute.** We understand that these service and user fees and special assessments on taxable property within the Subdistrict will be required in order to generate sufficient funds to meet the goals and objectives of the Subdistrict. These methods of financing are authorized by the signatures on this petition without further election, pending approval of the Subdistrict Board of Managers.

**As a condition of participation, the Subdistrict will require acceptance of these and other nonmonetary limitations, including limitations on the diversion and use of groundwater, which may be imposed if the Board of Managers determines such limitations necessary to achieve one or more of the Plan objectives. By signing this petition the undersigned agree to accept these limitations if imposed.**

In the event the Subdistrict is unable to achieve one or more of its objectives or comply with other court-imposed or state-imposed requirements, all Landowners may have limitations imposed on the use of their Subdistrict Wells for the diversion of groundwater, including complete curtailment of groundwater withdrawals, through administrative rules and regulations by the State of Colorado.

Participation in the Subdistrict is strictly voluntary. Once land is petitioned into the Subdistrict and the Subdistrict is duly formed by Court order, ***the land will remain in the Subdistrict for as long as the Subdistrict is in existence***, even in the event the land is sold or transferred after Subdistrict formation.

The Subdistrict will remain in existence, unless dissolved by appropriate legal action, for so long as the Rio Grande Water Conservation District remains in existence. The conditions described above will run with the ownership of the property described in this Petition.

The legal description of the property that is the subject of this petition is described below. Wells within the proposed Subdistrict that are located on or having legal authority to apply groundwater to this property are listed in Table A.

Farm Plan # 401400

Petition No 555916300057

By (our/my) signature hereon, we attest to (our/my) ownership of the wells and described land (or to our/my legal authority to represent an entity that has ownership of the described land), (I/we) indicate our understanding of the foregoing intentions and purposes of the Subdistrict, and respectfully request that the same be formed pursuant to applicable statutes by the District Court. The Subdistrict's water management plan will be monitored and updated to respond to changes in climatic or hydrologic conditions or new information from *bona fide* studies or models.

Name(s): \_\_\_\_\_ Date \_\_\_\_\_

TURNERY JOHN F & DONNA FAYE MOTT Signature \_\_\_\_\_

INTERVIVOS TRUST

Signature Donna Faye Mott Turnery 8/23/2017

Signature \_\_\_\_\_

Address P O BOX 49; ALAMOGORDO, NM 88311

Parcel 555916300057; S2SW4 16-36-9 80A JWD B 443 P 109 7-14-92 QCD REC #297393 4-28-00 as referenced on Book \_\_\_\_\_ Page \_\_\_\_\_ and/or Reception # \_\_\_\_\_ (ALAMOSA County) 80 total acres

**Table A**

WDID	Structure Name	Permit	Percent Responsibility	List Any Additional Well Owners
2009612	W0766 WF11 NO 01	3775-F	100	

As the circulator of this petition, I attest that each of the signatories hereon was provided with a copy of the Subdistrict conceptual Plan of Water Management and a copy of the Subdistrict Petition for Establishment describing in greater detail the background and basis for the formation of the Subdistrict and that the signatories on this petition were subscribed before me voluntarily and with knowledge of the purposes for the formation of the Subdistrict.

Printed Name of Circulator \_\_\_\_\_ Signature \_\_\_\_\_ Date \_\_\_\_\_

\*The legally authorized representatives must execute petitions on behalf of Corporations, Limited Partnerships, LLC's, LLP's, etc. A person signing the petition on behalf of any Corporation, Limited Partnership, LLC, LLP, etc. must present an affidavit attesting to the approval of the petition by the entity's Board of Directors, President, CEO, or other authorized officer(s).

\*\*This petition must be executed by all record owners of the described property. Petitions will be compared against the records on file with Alamosa, Conejos and Rio Grande Counties and will be deemed valid only if the signatories exactly match the owners of record, as reflected by the county records, and if the signers of the petition agree to be responsible for the above represented percentage of costs, fees and post-plan depletions from the well(s) identified in this petition. If less than all of the record owners sign this petition, or if someone other than the record owner signs this petition, except as set forth above, the petition will be deemed invalid.

*printed 2/16/2017*

**PETITION  
TO FORM SPECIAL IMPROVEMENT DISTRICT NO. 6  
OF THE RIO GRANDE WATER CONSERVATION DISTRICT**

---

We the undersigned by our signatures affixed to this petition do hereby affirm and attest that:

1. (We/I) own an interest in real property that includes a well(s) used in whole or in part for irrigation, commercial, industrial or municipal purposes within the Alamosa-La Jara Response Area of the Rio Grande Decision Support System, or (we/I) represent owners of real property that includes a well(s) used in whole or in part for irrigation commercial, industrial or municipal purposes within the Alamosa-La Jara Response Area of the Rio Grande Decision Support System and (we/I) have the proper legal authority to sign this Petition on the owner's behalf.
  2. (We/I) support the formation of Special Improvement District No. 6 and request that the District Court form the Special Improvement District pursuant to the attached Petition and general description of the *conceptual* Plan of Water Management to govern the Special Improvement District.
  3. By (my/our) signature hereon (we/I) request that the Rio Grande Water Conservation District petition the District Court to form Special Improvement District No. 6 and include this property within Special Improvement District No. 6.
- 

**Special Improvement District Purpose**

The overall purpose of this Subdistrict is to provide a community-oriented water management alternative to individual augmentation plans or state-imposed regulations limiting the use of wells in Water Division No. 3. That is, to provide a mechanism through which a group of well users in the Alamosa-La Jara Response Area can work collaboratively to develop and implement a system of self-regulation using economic-based incentives and other management tools that promote responsible groundwater management and that remedies the injury to senior surface water rights that result from groundwater use from Subdistrict wells. The operation of the Plan will comply with the requirements of SB 04-222, codified at section 37-92-501(4), C.R.S. **The Subdistrict will be financed by reasonable service and user fees, and special assessments on property within the Subdistrict, and the lands petitioned herein will be benefited by the replacement of injurious depletions to senior water rights, as allowed by statute.** We understand that these service and user fees and special assessments on taxable property within the Subdistrict will be required in order to generate sufficient funds to meet the goals and objectives of the Subdistrict. These methods of financing are authorized by the signatures on this petition without further election, pending approval of the Subdistrict Board of Managers.

**As a condition of participation, the Subdistrict will require acceptance of these and other nonmonetary limitations, including limitations on the diversion and use of groundwater, which may be imposed if the Board of Managers determines such limitations necessary to achieve one or more of the Plan objectives. By signing this petition the undersigned agree to accept these limitations if imposed.**

In the event the Subdistrict is unable to achieve one or more of its objectives or comply with other court-imposed or state-imposed requirements, all Landowners may have limitations imposed on the use of their Subdistrict Wells for the diversion of groundwater, including complete curtailment of groundwater withdrawals, through administrative rules and regulations by the State of Colorado.

Participation in the Subdistrict is strictly voluntary. Once land is petitioned into the Subdistrict and the Subdistrict is duly formed by Court order, ***the land will remain in the Subdistrict for as long as the Subdistrict is in existence***, even in the event the land is sold or transferred after Subdistrict formation.

The Subdistrict will remain in existence, unless dissolved by appropriate legal action, for so long as the Rio Grande Water Conservation District remains in existence. The conditions described above will run with the ownership of the property described in this Petition.

The legal description of the property that is the subject of this petition is described below. Wells within the proposed Subdistrict that are located on or having legal authority to apply groundwater to this property are listed in Table A.

Farm Plan # 400360

Petition No 555917100121

By (our/my) signature hereon, we attest to (our/my) ownership of the wells and described land (or to our/my legal authority to represent an entity that has ownership of the described land), (I/we) indicate our understanding of the foregoing intentions and purposes of the Subdistrict, and respectfully request that the same be formed pursuant to applicable statutes by the District Court. The Subdistrict's water management plan will be monitored and updated to respond to changes in climatic or hydrologic conditions or new information from *bona fide* studies or models.

Name(s): \_\_\_\_\_ Date \_\_\_\_\_  
MARTIN CATTLE CO Signature *Daph. Mantz, president* 3oct16  
 Signature \_\_\_\_\_  
 Signature \_\_\_\_\_

Address 17121 CNTY ROAD W.5, LA JARA, CO 81140

Parcel 555917100121: FR NE4 17-36-9 152.76 AC EXC COM AT NE COR THFN S 89DEG 5'54" W  
ALONG N LINE SEC 17 1375.89' TH S 03DEG 52'08" W 30.07' TO PT ON S R-O-W STATE HWY  
368 THE TRUE PO R TH S 03DEG 52'08" W 470' TH S 89DEG 5'54" W 465.02' TH N 03DEG 52'08"  
E as referenced on Book \_\_\_\_\_, Page \_\_\_\_\_ and/or Reception # \_\_\_\_\_ (ALAMOSA County)  
152.76 total acres

**Table A**

WDID	Structure Name	Permit	Percent Responsibility	List Any Additional Well Owners
2008557	W0144 WELL NO 01	13904-R	100	

As the circulator of this petition, I attest that each of the signatories hereon was provided with a copy of the Subdistrict conceptual Plan of Water Management and a copy of the Subdistrict Petition for Establishment describing in greater detail the background and basis for the formation of the Subdistrict and that the signatories on this petition were subscribed before me voluntarily and with knowledge of the purposes for the formation of the Subdistrict.

Printed Name of Circulator \_\_\_\_\_ Signature \_\_\_\_\_ Date \_\_\_\_\_

\*The legally authorized representatives must execute petitions on behalf of Corporations, Limited Partnerships, LLC's, LLP's, etc. A person signing the petition on behalf of any Corporation, Limited Partnership, LLC, LLP, etc. must present an affidavit attesting to the approval of the petition by the entity's Board of Directors, President, CEO, or other authorized officer(s).

\*\*This petition must be executed by all record owners of the described property. Petitions will be compared against the records on file with Alamosa, Conejos and Rio Grande Counties and will be deemed valid only if the signatories exactly match the owners of record, as reflected by the county records, and if the signers of the petition agree to be responsible for the above represented percentage of costs, fees and post-plan depletions from the well(s) identified in this petition. If less than all of the record owners sign this petition, or if someone other than the record owner signs this petition, except as set forth above, the petition will be deemed invalid.

printed 9/29/2016



**PETITION**  
**TO FORM SPECIAL IMPROVEMENT DISTRICT NO. 6**  
**OF THE RIO GRANDE WATER CONSERVATION DISTRICT**

---

We the undersigned by our signatures affixed to this petition do hereby affirm **and attest** that:

1. (We/I) own an interest in real property that includes a well(s) used in whole or in part for irrigation, commercial, industrial or municipal purposes within the Alamosa-La Jara Response Area of the Rio Grande Decision Support System, or (we/I) represent owners of real property that includes a well(s) used in whole or in part for irrigation commercial, industrial or municipal purposes within the Alamosa-La Jara Response Area of the Rio Grande Decision Support System and (we/I) have the proper legal authority to sign this Petition on the owner's behalf.
2. (We/I) support the formation of Special Improvement District No. 6 and request that the District Court form the Special Improvement District pursuant to the attached Petition and general description of the *conceptual* Plan of Water Management to govern the Special Improvement District.
3. By (my/our) signature hereon (we/I) request that the Rio Grande Water Conservation District petition the District Court to form Special Improvement District No. 6 and include this property within Special Improvement District No. 6.

---

**Special Improvement District Purpose**

The overall purpose of this Subdistrict is to provide a community-oriented water management alternative to individual augmentation plans or state-imposed regulations limiting the use of wells in Water Division No. 3. That is, to provide a mechanism through which a group of well users in the Alamosa-La Jara Response Area can work collaboratively to develop and implement a system of self-regulation using economic-based incentives and other management tools that promote responsible groundwater management and that remedies the injury to senior surface water rights that result from groundwater use from Subdistrict wells. The operation of the Plan will comply with the requirements of SB 04-222, codified at section 37-92-501(4), C.R.S. **The Subdistrict will be financed by reasonable service and user fees, and special assessments on property within the Subdistrict, and the lands petitioned herein will be benefited by the replacement of injurious depletions to senior water rights, as allowed by statute.** We understand that these service and user fees and special assessments on taxable property within the Subdistrict will be required in order to generate sufficient funds to meet the goals and objectives of the Subdistrict. These methods of financing are authorized by the signatures on this petition without further election, pending approval of the Subdistrict Board of Managers.

**As a condition of participation, the Subdistrict will require acceptance of these and other nonmonetary limitations, including limitations on the diversion and use of groundwater, which may be imposed if the Board of Managers determines such limitations necessary to achieve one or more of the Plan objectives. By signing this petition the undersigned agree to accept these limitations if imposed.**

In the event the Subdistrict is unable to achieve one or more of its objectives or comply with other court-imposed or state-imposed requirements, all Landowners may have limitations imposed on the use of their Subdistrict Wells for the diversion of groundwater, including complete curtailment of groundwater withdrawals, through administrative rules and regulations by the State of Colorado.

Participation in the Subdistrict is strictly voluntary. Once land is petitioned into the Subdistrict and the Subdistrict is duly formed by Court order, ***the land will remain in the Subdistrict for as long as the Subdistrict is in existence***, even in the event the land is sold or transferred after Subdistrict formation.

The Subdistrict will remain in existence, unless dissolved by appropriate legal action, for so long as the Rio Grande Water Conservation District remains in existence. The conditions described above will run with the ownership of the property described in this Petition.

The legal description of the property that is the subject of this petition is described below. Wells within the proposed Subdistrict that are located on or having legal authority to apply groundwater to this property are listed in Table A.

By (our/my) signature hereon, we attest to (our/my) ownership of the wells and described land (or to our/my legal authority to represent an entity that has ownership of the described land), (I/we) indicate our understanding of the foregoing intentions and purposes of the Subdistrict, and respectfully request that the same be formed pursuant to applicable statutes by the District Court. The Subdistrict's water management plan will be monitored and updated to respond to changes in climatic or hydrologic conditions or new information from *bona fide* studies or models.

Name(s): \_\_\_\_\_

ESPERANZA FARMS LLC

Signature \_\_\_\_\_

Date \_\_\_\_\_

1/22/18

Signature \_\_\_\_\_

Signature \_\_\_\_\_

Address 14541 CNTY RD 101 SOUTH; ALAMOSA, CO 81101

Parcel 555917200060: NW4 17-36-9 157.226A WD REC #329232 12-29-06 as referenced on Book \_\_\_\_\_  
Page \_\_\_\_\_ and/or Reception # \_\_\_\_\_ (ALAMOSA County) 157.22 total acres

**Table A**

WDID	Structure Name	Permit	Percent Responsibility	List Any Additional Well Owners
2005415	W3866 WELL NO 01	6798-RR	100	

As the circulator of this petition, I attest that each of the signatories hereon was provided with a copy of the Subdistrict conceptual Plan of Water Management and a copy of the Subdistrict Petition for Establishment describing in greater detail the background and basis for the formation of the Subdistrict and that the signatories on this petition were subscribed before me voluntarily and with knowledge of the purposes for the formation of the Subdistrict.

Printed Name of Circulator \_\_\_\_\_

Signature \_\_\_\_\_

Date \_\_\_\_\_

\*The legally authorized representatives must execute petitions on behalf of Corporations, Limited Partnerships, LLC's, LLP's, etc. A person signing the petition on behalf of any Corporation, Limited Partnership, LLC, LLP, etc. must present an affidavit attesting to the approval of the petition by the entity's Board of Directors, President, CEO, or other authorized officer(s).

\*\*This petition must be executed by all record owners of the described property. Petitions will be compared against the records on file with Alamosa, Conejos and Rio Grande Counties and will be deemed valid only if the signatories exactly match the owners of record, as reflected by the county records, and if the signers of the petition agree to be responsible for the above represented percentage of costs, fees and post-plan depletions from the well(s) identified in this petition. If less than all of the record owners sign this petition, or if someone other than the record owner signs this petition, except as set forth above, the petition will be deemed invalid.

*printed 1/22/2018*

**PETITION  
TO FORM SPECIAL IMPROVEMENT DISTRICT NO. 6  
OF THE RIO GRANDE WATER CONSERVATION DISTRICT**

---

We the undersigned by our signatures affixed to this petition do hereby affirm and attest that:

1. (We/I) own an interest in real property that includes a well(s) used in whole or in part for irrigation, commercial, industrial or municipal purposes within the Alamosa-La Jara Response Area of the Rio Grande Decision Support System, or (we/I) represent owners of real property that includes a well(s) used in whole or in part for irrigation commercial, industrial or municipal purposes within the Alamosa-La Jara Response Area of the Rio Grande Decision Support System and (we/I) have the proper legal authority to sign this Petition on the owner's behalf.
  2. (We/I) support the formation of Special Improvement District No. 6 and request that the District Court form the Special Improvement District pursuant to the attached Petition and general description of the *conceptual* Plan of Water Management to govern the Special Improvement District.
  3. By (my/our) signature hereon (we/I) request that the Rio Grande Water Conservation District petition the District Court to form Special Improvement District No. 6 and include this property within Special Improvement District No. 6.
- 

**Special Improvement District Purpose**

The overall purpose of this Subdistrict is to provide a community-oriented water management alternative to individual augmentation plans or state-imposed regulations limiting the use of wells in Water Division No. 3. That is, to provide a mechanism through which a group of well users in the Alamosa-La Jara Response Area can work collaboratively to develop and implement a system of self-regulation using economic-based incentives and other management tools that promote responsible groundwater management and that remedies the injury to senior surface water rights that result from groundwater use from Subdistrict wells. The operation of the Plan will comply with the requirements of SB 04-222, codified at section 37-92-501(4), C.R.S. *The Subdistrict will be financed by reasonable service and user fees, and special assessments on property within the Subdistrict, and the lands petitioned herein will be benefited by the replacement of injurious depletions to senior water rights, as allowed by statute.* We understand that these service and user fees and special assessments on taxable property within the Subdistrict will be required in order to generate sufficient funds to meet the goals and objectives of the Subdistrict. These methods of financing are authorized by the signatures on this petition without further election, pending approval of the Subdistrict Board of Managers.

*As a condition of participation, the Subdistrict will require acceptance of these and other nonmonetary limitations, including limitations on the diversion and use of groundwater, which may be imposed if the Board of Managers determines such limitations necessary to achieve one or more of the Plan objectives. By signing this petition the undersigned agree to accept these limitations if imposed.*

In the event the Subdistrict is unable to achieve one or more of its objectives or comply with other court-imposed or state-imposed requirements, all Landowners may have limitations imposed on the use of their Subdistrict Wells for the diversion of groundwater, including complete curtailment of groundwater withdrawals, through administrative rules and regulations by the State of Colorado.

Participation in the Subdistrict is strictly voluntary. Once land is petitioned into the Subdistrict and the Subdistrict is duly formed by Court order, *the land will remain in the Subdistrict for as long as the Subdistrict is in existence*, even in the event the land is sold or transferred after Subdistrict formation.

The Subdistrict will remain in existence, unless dissolved by appropriate legal action, for so long as the Rio Grande Water Conservation District remains in existence. The conditions described above will run with the ownership of the property described in this Petition.

The legal description of the property that is the subject of this petition is described below. Wells within the proposed Subdistrict that are located on or having legal authority to apply groundwater to this property are listed in Table A.

Farm Plan # 400660

Petition No 555917300061

By (our/my) signature hereon, we attest to (our/my) ownership of the wells and described land (or to our/my legal authority to represent an entity that has ownership of the described land), (I/we) indicate our understanding of the foregoing intentions and purposes of the Subdistrict, and respectfully request that the same be formed pursuant to applicable statutes by the District Court. The Subdistrict's water management plan will be monitored and updated to respond to changes in climatic or hydrologic conditions or new information from *bona fide* studies or models.

Name(s): \_\_\_\_\_

Date

VELASQUEZ JUAN &

Signature

*Juan Velasquez*

Oct-4-16

VELASQUEZ MARY ANN

Signature

*Mary Ann Velasquez*

Oct 4 2016

Signature \_\_\_\_\_

Address 10239 CO RD G; ANTONITO, CO 81120

Parcel 555917300061: SE4 17-36-9 160A SW4 17-36-9 EXC A TR COMM AT SW COR SEC17 TH N 30' & S 89DEG 6' E 30' TO PT OF I/S R-O-WCO RDS RUNNING E & W & N & S TH S 89DEG 6' E 30' TO POB TH N 75' TH N as referenced on Book \_\_\_\_\_, Page \_\_\_\_\_ and/or Reception # \_\_\_\_\_ (ALAMOSA County) 318 total acres

**Table A**

WDID	Structure Name	Permit	Percent Responsibility	List Any Additional Well Owners
2005076	W1866 WELL NO 02	12277-R	100	_____
2011545	W1866 WELL NO 01	20335-R	100	_____

As the circulator of this petition, I attest that each of the signatories hereon was provided with a copy of the Subdistrict conceptual Plan of Water Management and a copy of the Subdistrict Petition for Establishment describing in greater detail the background and basis for the formation of the Subdistrict and that the signatories on this petition were subscribed before me voluntarily and with knowledge of the purposes for the formation of the Subdistrict.

Printed Name of Circulator \_\_\_\_\_

Signature \_\_\_\_\_

Date \_\_\_\_\_

\*The legally authorized representatives must execute petitions on behalf of Corporations, Limited Partnerships, LLC's, LLP's, etc. A person signing the petition on behalf of any Corporation, Limited Partnership, LLC, LLP, etc. must present an affidavit attesting to the approval of the petition by the entity's Board of Directors, President, CEO, or other authorized officer(s).

\*\*This petition must be executed by all record owners of the described property. Petitions will be compared against the records on file with Alamosa, Conejos and Rio Grande Counties and will be deemed valid only if the signatories exactly match the owners of record, as reflected by the county records, and if the signers of the petition agree to be responsible for the above represented percentage of costs, fees and post-plan depletions from the well(s) identified in this petition. If less than all of the record owners sign this petition, or if someone other than the record owner signs this petition, except as set forth above, the petition will be deemed invalid.

printed 10/4/2016

**PETITION  
TO FORM SPECIAL IMPROVEMENT DISTRICT NO. 6  
OF THE RIO GRANDE WATER CONSERVATION DISTRICT**

We the undersigned by our signatures affixed to this petition do hereby affirm and attest that:

1. (We/I) own an interest in real property that includes a well(s) used in whole or in part for irrigation, commercial, industrial or municipal purposes within the Alamosa-La Jara Response Area of the Rio Grande Decision Support System, or (we/I) represent owners of real property that includes a well(s) used in whole or in part for irrigation commercial, industrial or municipal purposes within the Alamosa-La Jara Response Area of the Rio Grande Decision Support System and (we/I) have the proper legal authority to sign this Petition on the owner's behalf.
2. (We/I) support the formation of Special Improvement District No. 6 and request that the District Court form the Special Improvement District pursuant to the attached Petition and general description of the *conceptual* Plan of Water Management to govern the Special Improvement District.
3. By (my/our) signature hereon (we/I) request that the Rio Grande Water Conservation District petition the District Court to form Special Improvement District No. 6 and include this property within Special Improvement District No. 6.

**Special Improvement District Purpose**

The overall purpose of this Subdistrict is to provide a community-oriented water management alternative to individual augmentation plans or state-imposed regulations limiting the use of wells in Water Division No. 3. That is, to provide a mechanism through which a group of well users in the Alamosa-La Jara Response Area can work collaboratively to develop and implement a system of self-regulation using economic-based incentives and other management tools that promote responsible groundwater management and that remedies the injury to senior surface water rights that result from groundwater use from Subdistrict wells. The operation of the Plan will comply with the requirements of SB 04-222, codified at section 37-92-501(4), C.R.S. **The Subdistrict will be financed by reasonable service and user fees, and special assessments on property within the Subdistrict, and the lands petitioned herein will be benefited by the replacement of injurious depletions to senior water rights, as allowed by statute.** We understand that these service and user fees and special assessments on taxable property within the Subdistrict will be required in order to generate sufficient funds to meet the goals and objectives of the Subdistrict. These methods of financing are authorized by the signatures on this petition without further election, pending approval of the Subdistrict Board of Managers.

**As a condition of participation, the Subdistrict will require acceptance of these and other nonmonetary limitations, including limitations on the diversion and use of groundwater, which may be imposed if the Board of Managers determines such limitations necessary to achieve one or more of the Plan objectives. By signing this petition the undersigned agree to accept these limitations if imposed.**

In the event the Subdistrict is unable to achieve one or more of its objectives or comply with other court-imposed or state-imposed requirements, all Landowners may have limitations imposed on the use of their Subdistrict Wells for the diversion of groundwater, including complete curtailment of groundwater withdrawals, through administrative rules and regulations by the State of Colorado.

Participation in the Subdistrict is strictly voluntary. Once land is petitioned into the Subdistrict and the Subdistrict is duly formed by Court order, ***the land will remain in the Subdistrict for as long as the Subdistrict is in existence***, even in the event the land is sold or transferred after Subdistrict formation.

The Subdistrict will remain in existence, unless dissolved by appropriate legal action, for so long as the Rio Grande Water Conservation District remains in existence. The conditions described above will run with the ownership of the property described in this Petition.

The legal description of the property that is the subject of this petition is described below. Wells within the proposed Subdistrict that are located on or having legal authority to apply groundwater to this property are listed in Table A.

Farm Plan # 401360

Petition No 555918100132

By (our/my) signature hereon, we attest to (our/my) ownership of the wells and described land (or to our/my legal authority to represent an entity that has ownership of the described land), (I/we) indicate our understanding of the foregoing intentions and purposes of the Subdistrict, and respectfully request that the same be formed pursuant to applicable statutes by the District Court. The Subdistrict's water management plan will be monitored and updated to respond to changes in climatic or hydrologic conditions or new information from *bona fide* studies or models.

Name(s): \_\_\_\_\_ Date \_\_\_\_\_  
CROWTHER LEON & L'DONNA Signature Leon Crowther 3/29/17  
 Signature L'Donna Crowther 3/29/17  
 Signature \_\_\_\_\_

Address P O BOX 506; LA JARA, CO 81140

Parcel 555918100132: NE4 18-36-9 (CAR) KNOWN AS TRACT 3 RAYMOND & AUDREY PRICE DIVISION OF LAND 159.028AC PLAT REC #263715 5-20-93 JWD B 466 P 243 6-22-93 as referenced on Book \_\_\_\_\_, Page \_\_\_\_\_ and/or Reception # \_\_\_\_\_ (ALAMOSA County) 159.02 total acres

**Table A**

WDID	Structure Name	Permit	Percent Responsibility	List Any Additional Well Owners
2011228	W1715 WELL NO 01	6325-R	0	_____
2011229	W1715 WELL NO 02	6325-RR	0	_____
2011230	W1715 WELL NO 03	6326-R	0	_____

As the circulator of this petition, I attest that each of the signatories hereon was provided with a copy of the Subdistrict conceptual Plan of Water Management and a copy of the Subdistrict Petition for Establishment describing in greater detail the background and basis for the formation of the Subdistrict and that the signatories on this petition were subscribed before me voluntarily and with knowledge of the purposes for the formation of the Subdistrict.

Printed Name of Circulator \_\_\_\_\_ Signature \_\_\_\_\_ Date \_\_\_\_\_

\*The legally authorized representatives must execute petitions on behalf of Corporations, Limited Partnerships, LLC's, LLP's, etc. A person signing the petition on behalf of any Corporation, Limited Partnership, LLC, LLP, etc. must present an affidavit attesting to the approval of the petition by the entity's Board of Directors, President, CEO, or other authorized officer(s).

\*\*This petition must be executed by all record owners of the described property. Petitions will be compared against the records on file with Alamosa, Conejos and Rio Grande Counties and will be deemed valid only if the signatories exactly match the owners of record, as reflected by the county records, and if the signers of the petition agree to be responsible for the above represented percentage of costs, fees and post-plan depletions from the well(s) identified in this petition. If less than all of the record owners sign this petition, or if someone other than the record owner signs this petition, except as set forth above, the petition will be deemed invalid.

printed 3/3/2017



**PETITION  
TO FORM SPECIAL IMPROVEMENT DISTRICT NO. 6  
OF THE RIO GRANDE WATER CONSERVATION DISTRICT**

We the undersigned by our signatures affixed to this petition do hereby affirm and attest that:

1. (We/I) own an interest in real property that includes a well(s) used in whole or in part for irrigation, commercial, industrial or municipal purposes within the Alamosa-La Jara Response Area of the Rio Grande Decision Support System, or (we/I) represent owners of real property that includes a well(s) used in whole or in part for irrigation commercial, industrial or municipal purposes within the Alamosa-La Jara Response Area of the Rio Grande Decision Support System and (we/I) have the proper legal authority to sign this Petition on the owner's behalf.
2. (We/I) support the formation of Special Improvement District No. 6 and request that the District Court form the Special Improvement District pursuant to the attached Petition and general description of the *conceptual* Plan of Water Management to govern the Special Improvement District.
3. By (my/our) signature hereon (we/I) request that the Rio Grande Water Conservation District petition the District Court to form Special Improvement District No. 6 and include this property within Special Improvement District No. 6.

---

**Special Improvement District Purpose**

The overall purpose of this Subdistrict is to provide a community-oriented water management alternative to individual augmentation plans or state-imposed regulations limiting the use of wells in Water Division No. 3. That is, to provide a mechanism through which a group of well users in the Alamosa-La Jara Response Area can work collaboratively to develop and implement a system of self-regulation using economic-based incentives and other management tools that promote responsible groundwater management and that remedies the injury to senior surface water rights that result from groundwater use from Subdistrict wells. The operation of the Plan will comply with the requirements of SB 04-222, codified at section 37-92-501(4), C.R.S. **The Subdistrict will be financed by reasonable service and user fees, and special assessments on property within the Subdistrict, and the lands petitioned herein will be benefited by the replacement of injurious depletions to senior water rights, as allowed by statute.** We understand that these service and user fees and special assessments on taxable property within the Subdistrict will be required in order to generate sufficient funds to meet the goals and objectives of the Subdistrict. These methods of financing are authorized by the signatures on this petition without further election, pending approval of the Subdistrict Board of Managers.

**As a condition of participation, the Subdistrict will require acceptance of these and other nonmonetary limitations, including limitations on the diversion and use of groundwater, which may be imposed if the Board of Managers determines such limitations necessary to achieve one or more of the Plan objectives. By signing this petition the undersigned agree to accept these limitations if imposed.**

In the event the Subdistrict is unable to achieve one or more of its objectives or comply with other court-imposed or state-imposed requirements, all Landowners may have limitations imposed on the use of their Subdistrict Wells for the diversion of groundwater, including complete curtailment of groundwater withdrawals, through administrative rules and regulations by the State of Colorado.

Participation in the Subdistrict is strictly voluntary. Once land is petitioned into the Subdistrict and the Subdistrict is duly formed by Court order, ***the land will remain in the Subdistrict for as long as the Subdistrict is in existence***, even in the event the land is sold or transferred after Subdistrict formation.

The Subdistrict will remain in existence, unless dissolved by appropriate legal action, for so long as the Rio Grande Water Conservation District remains in existence. The conditions described above will run with the ownership of the property described in this Petition.

The legal description of the property that is the subject of this petition is described below. Wells within the proposed Subdistrict that are located on or having legal authority to apply groundwater to this property are listed in Table A.



By (our/my) signature hereon, we attest to (our/my) ownership of the wells and described land (or to our/my legal authority to represent an entity that has ownership of the described land), (I/we) indicate our understanding of the foregoing intentions and purposes of the Subdistrict, and respectfully request that the same be formed pursuant to applicable statutes by the District Court. The Subdistrict's water management plan will be monitored and updated to respond to changes in climatic or hydrologic conditions or new information from *bona fide* studies or models.

Name(s): \_\_\_\_\_ Date \_\_\_\_\_  
CROWTHER LEON & L'DONNA Signature [Signature] 3/29/17  
 - Signature [Signature] 3/29/17  
 - Signature \_\_\_\_\_

Address P O BOX 506; LA JARA, CO 81140

Parcel 555918200133: NW4 18-36-9 (CAR) KNOWN AS TRACT 4 RAYMOND & AUDREY PRICE  
DIVISION OF LAND 157.627AC PLAT REC #263715 5-20-93 JTWD B 466 P 243 6-22-93 as  
referenced on Book \_\_\_\_\_, Page \_\_\_\_\_ and/or Reception # \_\_\_\_\_ . (ALAMOSA County) 157.63  
total acres

**Table A**

WDID	Structure Name	Permit	Percent Responsibility	List Any Additional Well Owners
2011228	W1715 WELL NO 01	6325-R	100	_____
2011229	W1715 WELL NO 02	6325-RR	100	_____
2011230	W1715 WELL NO 03	6326-R	100	_____

As the circulator of this petition, I attest that each of the signatories hereon was provided with a copy of the Subdistrict conceptual Plan of Water Management and a copy of the Subdistrict Petition for Establishment describing in greater detail the background and basis for the formation of the Subdistrict and that the signatories on this petition were subscribed before me voluntarily and with knowledge of the purposes for the formation of the Subdistrict.

Printed Name of Circulator \_\_\_\_\_ Signature \_\_\_\_\_ Date \_\_\_\_\_

\*The legally authorized representatives must execute petitions on behalf of Corporations, Limited Partnerships, LLC's, LLP's, etc. A person signing the petition on behalf of any Corporation, Limited Partnership, LLC, LLP, etc. must present an affidavit attesting to the approval of the petition by the entity's Board of Directors, President, CEO, or other authorized officer(s).

\*\*This petition must be executed by all record owners of the described property. Petitions will be compared against the records on file with Alamosa, Conejos and Rio Grande Counties and will be deemed valid only if the signatories exactly match the owners of record, as reflected by the county records, and if the signers of the petition agree to be responsible for the above represented percentage of costs, fees and post-plan depletions from the well(s) identified in this petition. If less than all of the record owners sign this petition, or if someone other than the record owner signs this petition, except as set forth above, the petition will be deemed invalid.

printed 3/3/2017

**PETITION**  
**TO FORM SPECIAL IMPROVEMENT DISTRICT NO. 6**  
**OF THE RIO GRANDE WATER CONSERVATION DISTRICT**

---

We the undersigned by our signatures affixed to this petition do hereby affirm **and attest** that:

1. (We/I) own an interest in real property that includes a well(s) used in whole or in part for irrigation, commercial, industrial or municipal purposes within the Alamosa-La Jara Response Area of the Rio Grande Decision Support System, or (we/I) represent owners of real property that includes a well(s) used in whole or in part for irrigation commercial, industrial or municipal purposes within the Alamosa-La Jara Response Area of the Rio Grande Decision Support System and (we/I) have the proper legal authority to sign this Petition on the owner's behalf.
2. (We/I) support the formation of Special Improvement District No. 6 and request that the District Court form the Special Improvement District pursuant to the attached Petition and general description of the *conceptual* Plan of Water Management to govern the Special Improvement District.
3. By (my/our) signature hereon (we/I) request that the Rio Grande Water Conservation District petition the District Court to form Special Improvement District No. 6 and include this property within Special Improvement District No. 6.

---

**Special Improvement District Purpose**

The overall purpose of this Subdistrict is to provide a community-oriented water management alternative to individual augmentation plans or state-imposed regulations limiting the use of wells in Water Division No. 3. That is, to provide a mechanism through which a group of well users in the Alamosa-La Jara Response Area can work collaboratively to develop and implement a system of self-regulation using economic-based incentives and other management tools that promote responsible groundwater management and that remedies the injury to senior surface water rights that result from groundwater use from Subdistrict wells. The operation of the Plan will comply with the requirements of SB 04-222, codified at section 37-92-501(4), C.R.S. **The Subdistrict will be financed by reasonable service and user fees, and special assessments on property within the Subdistrict, and the lands petitioned herein will be benefited by the replacement of injurious depletions to senior water rights, as allowed by statute.** We understand that these service and user fees and special assessments on taxable property within the Subdistrict will be required in order to generate sufficient funds to meet the goals and objectives of the Subdistrict. These methods of financing are authorized by the signatures on this petition without further election, pending approval of the Subdistrict Board of Managers.

**As a condition of participation, the Subdistrict will require acceptance of these and other nonmonetary limitations, including limitations on the diversion and use of groundwater, which may be imposed if the Board of Managers determines such limitations necessary to achieve one or more of the Plan objectives. By signing this petition the undersigned agree to accept these limitations if imposed.**

In the event the Subdistrict is unable to achieve one or more of its objectives or comply with other court-imposed or state-imposed requirements, all Landowners may have limitations imposed on the use of their Subdistrict Wells for the diversion of groundwater, including complete curtailment of groundwater withdrawals, through administrative rules and regulations by the State of Colorado.

Participation in the Subdistrict is strictly voluntary. Once land is petitioned into the Subdistrict and the Subdistrict is duly formed by Court order, ***the land will remain in the Subdistrict for as long as the Subdistrict is in existence***, even in the event the land is sold or transferred after Subdistrict formation.

The Subdistrict will remain in existence, unless dissolved by appropriate legal action, for so long as the Rio Grande Water Conservation District remains in existence. The conditions described above will run with the ownership of the property described in this Petition.

The legal description of the property that is the subject of this petition is described below. Wells within the proposed Subdistrict that are located on or having legal authority to apply groundwater to this property are listed in Table A.

By (our/my) signature hereon, we attest to (our/my) ownership of the wells and described land (or to our/my legal authority to represent an entity that has ownership of the described land), (I/we) indicate our understanding of the foregoing intentions and purposes of the Subdistrict, and respectfully request that the same be formed pursuant to applicable statutes by the District Court. The Subdistrict's water management plan will be monitored and updated to respond to changes in climatic or hydrologic conditions or new information from *bona fide* studies or models.

Name(s): \_\_\_\_\_ Date \_\_\_\_\_  
ESPERANZA FARMS LLC Signature *[Signature]* 1/22/18  
 Signature \_\_\_\_\_  
 Signature \_\_\_\_\_

Address 14541 CNTY RD 101 SOUTH; ALAMOSA, CO 81101  
 Parcel 555918300063: S2SW4 18-36-9 80AC (CAR) WD REC #329232 12-29-06 as referenced on Book \_\_\_\_\_, Page \_\_\_\_\_ and/or Reception # \_\_\_\_\_ . (ALAMOSA County) 80 total acres

Table A				
WDID	Structure Name	Permit	Percent Responsibility	List Any Additional Well Owners
2005190	W0575 WELL NO 03	5030-F	33	_____
2005414	W0482 WELL NO 01	2399-F	33	_____
2009161	W0482 WELL NO 02	6336-R	33	_____
2009162	W0482 WELL NO 03	6335-R	33	_____

As the circulator of this petition, I attest that each of the signatories hereon was provided with a copy of the Subdistrict conceptual Plan of Water Management and a copy of the Subdistrict Petition for Establishment describing in greater detail the background and basis for the formation of the Subdistrict and that the signatories on this petition were subscribed before me voluntarily and with knowledge of the purposes for the formation of the Subdistrict.

Printed Name of Circulator \_\_\_\_\_ Signature \_\_\_\_\_ Date \_\_\_\_\_

\*The legally authorized representatives must execute petitions on behalf of Corporations, Limited Partnerships, LLC's, LLP's, etc. A person signing the petition on behalf of any Corporation, Limited Partnership, LLC, LLP, etc. must present an affidavit attesting to the approval of the petition by the entity's Board of Directors, President, CEO, or other authorized officer(s).

\*\*This petition must be executed by all record owners of the described property. Petitions will be compared against the records on file with Alamosa, Conejos and Rio Grande Counties and will be deemed valid only if the signatories exactly match the owners of record, as reflected by the county records, and if the signers of the petition agree to be responsible for the above represented percentage of costs, fees and post-plan depletions from the well(s) identified in this petition. If less than all of the record owners sign this petition, or if someone other than the record owner signs this petition, except as set forth above, the petition will be deemed invalid.

printed 1/22/2018

**PETITION**  
**TO FORM SPECIAL IMPROVEMENT DISTRICT NO. 6**  
**OF THE RIO GRANDE WATER CONSERVATION DISTRICT**

We the undersigned by our signatures affixed to this petition do hereby affirm and attest that:

1. (We/I) own an interest in real property that includes a well(s) used in whole or in part for irrigation, commercial, industrial or municipal purposes within the Alamosa-La Jara Response Area of the Rio Grande Decision Support System, or (we/I) represent owners of real property that includes a well(s) used in whole or in part for irrigation commercial, industrial or municipal purposes within the Alamosa-La Jara Response Area of the Rio Grande Decision Support System and (we/I) have the proper legal authority to sign this Petition on the owner's behalf.
2. (We/I) support the formation of Special Improvement District No. 6 and request that the District Court form the Special Improvement District pursuant to the attached Petition and general description of the *conceptual* Plan of Water Management to govern the Special Improvement District.
3. By (my/our) signature hereon (we/I) request that the Rio Grande Water Conservation District petition the District Court to form Special Improvement District No. 6 and include this property within Special Improvement District No. 6.

**Special Improvement District Purpose**

The overall purpose of this Subdistrict is to provide a community-oriented water management alternative to individual augmentation plans or state-imposed regulations limiting the use of wells in Water Division No. 3. That is, to provide a mechanism through which a group of well users in the Alamosa-La Jara Response Area can work collaboratively to develop and implement a system of self-regulation using economic-based incentives and other management tools that promote responsible groundwater management and that remedies the injury to senior surface water rights that result from groundwater use from Subdistrict wells. The operation of the Plan will comply with the requirements of SB 04-222, codified at section 37-92-501(4), C.R.S. **The Subdistrict will be financed by reasonable service and user fees, and special assessments on property within the Subdistrict, and the lands petitioned herein will be benefited by the replacement of injurious depletions to senior water rights, as allowed by statute.** We understand that these service and user fees and special assessments on taxable property within the Subdistrict will be required in order to generate sufficient funds to meet the goals and objectives of the Subdistrict. These methods of financing are authorized by the signatures on this petition without further election, pending approval of the Subdistrict Board of Managers.

**As a condition of participation, the Subdistrict will require acceptance of these and other nonmonetary limitations, including limitations on the diversion and use of groundwater, which may be imposed if the Board of Managers determines such limitations necessary to achieve one or more of the Plan objectives. By signing this petition the undersigned agree to accept these limitations if imposed.**

In the event the Subdistrict is unable to achieve one or more of its objectives or comply with other court-imposed or state-imposed requirements, all Landowners may have limitations imposed on the use of their Subdistrict Wells for the diversion of groundwater, including complete curtailment of groundwater withdrawals, through administrative rules and regulations by the State of Colorado.

Participation in the Subdistrict is strictly voluntary. Once land is petitioned into the Subdistrict and the Subdistrict is duly formed by Court order, ***the land will remain in the Subdistrict for as long as the Subdistrict is in existence***, even in the event the land is sold or transferred after Subdistrict formation.

The Subdistrict will remain in existence, unless dissolved by appropriate legal action, for so long as the Rio Grande Water Conservation District remains in existence. The conditions described above will run with the ownership of the property described in this Petition.

The legal description of the property that is the subject of this petition is described below. Wells within the proposed Subdistrict that are located on or having legal authority to apply groundwater to this property are listed in Table A.

Farm Plan # 401290

Petition No 555918300126

By (our/my) signature hereon, we attest to (our/my) ownership of the wells and described land (or to our/my legal authority to represent an entity that has ownership of the described land), (I/we) indicate our understanding of the foregoing intentions and purposes of the Subdistrict, and respectfully request that the same be formed pursuant to applicable statutes by the District Court. The Subdistrict's water management plan will be monitored and updated to respond to changes in climatic or hydrologic conditions or new information from *bona fide* studies or models.

Name(s): \_\_\_\_\_

ESPERANZA FARMS LLC

Signature \_\_\_\_\_

Date \_\_\_\_\_

1/22/18

Signature \_\_\_\_\_

Signature \_\_\_\_\_

Address 14541 CNTY RD 101 SOUTH; ALAMOSA, CO 81101

Parcel 555918300126: N2SW4 18-36-9 80AC (CAR) WD REC #329232 12-29-06 as referenced on Book \_\_\_\_\_, Page \_\_\_\_\_ and/or Reception # \_\_\_\_\_ (ALAMOSA County) 80 total acres

**Table A**

WDID	Structure Name	Permit	Percent Responsibility	List Any Additional Well Owners
2005190	W0575 WELL NO 03	5030-F	33	_____
2005414	W0482 WELL NO 01	2399-F	33	_____
2009161	W0482 WELL NO 02	6336-R	33	_____
2009162	W0482 WELL NO 03	6335-R	33	_____

As the circulator of this petition, I attest that each of the signatories hereon was provided with a copy of the Subdistrict conceptual Plan of Water Management and a copy of the Subdistrict Petition for Establishment describing in greater detail the background and basis for the formation of the Subdistrict and that the signatories on this petition were subscribed before me voluntarily and with knowledge of the purposes for the formation of the Subdistrict.

Printed Name of Circulator \_\_\_\_\_

Signature \_\_\_\_\_

Date \_\_\_\_\_

\*The legally authorized representatives must execute petitions on behalf of Corporations, Limited Partnerships, LLC's, LLP's, etc. A person signing the petition on behalf of any Corporation, Limited Partnership, LLC, LLP, etc. must present an affidavit attesting to the approval of the petition by the entity's Board of Directors, President, CEO, or other authorized officer(s).

\*\*This petition must be executed by all record owners of the described property. Petitions will be compared against the records on file with Alamosa, Conejos and Rio Grande Counties and will be deemed valid only if the signatories exactly match the owners of record, as reflected by the county records, and if the signers of the petition agree to be responsible for the above represented percentage of costs, fees and post-plan depletions from the well(s) identified in this petition. If less than all of the record owners sign this petition, or if someone other than the record owner signs this petition, except as set forth above, the petition will be deemed invalid.

printed 1/22/2018

**PETITION**  
**TO FORM SPECIAL IMPROVEMENT DISTRICT NO. 6**  
**OF THE RIO GRANDE WATER CONSERVATION DISTRICT**

---

We the undersigned by our signatures affixed to this petition do hereby affirm and attest that:

1. (We/I) own an interest in real property that includes a well(s) used in whole or in part for irrigation, commercial, industrial or municipal purposes within the Alamosa-La Jara Response Area of the Rio Grande Decision Support System, or (we/I) represent owners of real property that includes a well(s) used in whole or in part for irrigation commercial, industrial or municipal purposes within the Alamosa-La Jara Response Area of the Rio Grande Decision Support System and (we/I) have the proper legal authority to sign this Petition on the owner's behalf.
2. (We/I) support the formation of Special Improvement District No. 6 and request that the District Court form the Special Improvement District pursuant to the attached Petition and general description of the *conceptual* Plan of Water Management to govern the Special Improvement District.
3. By (my/our) signature hereon (we/I) request that the Rio Grande Water Conservation District petition the District Court to form Special Improvement District No. 6 and include this property within Special Improvement District No. 6.

---

**Special Improvement District Purpose**

The overall purpose of this Subdistrict is to provide a community-oriented water management alternative to individual augmentation plans or state-imposed regulations limiting the use of wells in Water Division No. 3. That is, to provide a mechanism through which a group of well users in the Alamosa-La Jara Response Area can work collaboratively to develop and implement a system of self-regulation using economic-based incentives and other management tools that promote responsible groundwater management and that remedies the injury to senior surface water rights that result from groundwater use from Subdistrict wells. The operation of the Plan will comply with the requirements of SB 04-222, codified at section 37-92-501(4), C.R.S. **The Subdistrict will be financed by reasonable service and user fees, and special assessments on property within the Subdistrict, and the lands petitioned herein will be benefited by the replacement of injurious depletions to senior water rights, as allowed by statute.** We understand that these service and user fees and special assessments on taxable property within the Subdistrict will be required in order to generate sufficient funds to meet the goals and objectives of the Subdistrict. These methods of financing are authorized by the signatures on this petition without further election, pending approval of the Subdistrict Board of Managers.

**As a condition of participation, the Subdistrict will require acceptance of these and other nonmonetary limitations, including limitations on the diversion and use of groundwater, which may be imposed if the Board of Managers determines such limitations necessary to achieve one or more of the Plan objectives. By signing this petition the undersigned agree to accept these limitations if imposed.**

In the event the Subdistrict is unable to achieve one or more of its objectives or comply with other court-imposed or state-imposed requirements, all Landowners may have limitations imposed on the use of their Subdistrict Wells for the diversion of groundwater, including complete curtailment of groundwater withdrawals, through administrative rules and regulations by the State of Colorado.

Participation in the Subdistrict is strictly voluntary. Once land is petitioned into the Subdistrict and the Subdistrict is duly formed by Court order, ***the land will remain in the Subdistrict for as long as the Subdistrict is in existence***, even in the event the land is sold or transferred after Subdistrict formation.

The Subdistrict will remain in existence, unless dissolved by appropriate legal action, for so long as the Rio Grande Water Conservation District remains in existence. The conditions described above will run with the ownership of the property described in this Petition.

The legal description of the property that is the subject of this petition is described below. Wells within the proposed Subdistrict that are located on or having legal authority to apply groundwater to this property are listed in Table A.



Farm Plan # 401290

Petition No 555918400127

By (our/my) signature hereon, we attest to (our/my) ownership of the wells and described land (or to our/my legal authority to represent an entity that has ownership of the described land), (I/we) indicate our understanding of the foregoing intentions and purposes of the Subdistrict, and respectfully request that the same be formed pursuant to applicable statutes by the District Court. The Subdistrict's water management plan will be monitored and updated to respond to changes in climatic or hydrologic conditions or new information from *bona fide* studies or models.

Name(s): \_\_\_\_\_

ESPERANZA FARMS LLC

Signature \_\_\_\_\_

Date \_\_\_\_\_

1/22/18

Signature \_\_\_\_\_

Signature \_\_\_\_\_

Address 14541 CNTY RD 101 SOUTH; ALAMOSA, CO 81101

Parcel 555918400127: SE4 18-36-9 155AC (CAR) WD REC #329232 12-29-06 as referenced on Book \_\_\_\_\_, Page \_\_\_\_\_ and/or Reception # \_\_\_\_\_ (ALAMOSA County) 155 total acres

**Table A**

WDID	Structure Name	Permit	Percent Responsibility	List Any Additional Well Owners
2005190	W0575 WELL NO 03	5030-F	33	_____
2005414	W0482 WELL NO 01	2399-F	33	_____
2009161	W0482 WELL NO 02	6336-R	34	_____
2009162	W0482 WELL NO 03	6335-R	33	_____

As the circulator of this petition, I attest that each of the signatories hereon was provided with a copy of the Subdistrict conceptual Plan of Water Management and a copy of the Subdistrict Petition for Establishment describing in greater detail the background and basis for the formation of the Subdistrict and that the signatories on this petition were subscribed before me voluntarily and with knowledge of the purposes for the formation of the Subdistrict.

Printed Name of Circulator \_\_\_\_\_

Signature \_\_\_\_\_

Date \_\_\_\_\_

\*The legally authorized representatives must execute petitions on behalf of Corporations, Limited Partnerships, LLC's, LLP's, etc. A person signing the petition on behalf of any Corporation, Limited Partnership, LLC, LLP, etc. must present an affidavit attesting to the approval of the petition by the entity's Board of Directors, President, CEO, or other authorized officer(s).

\*\*This petition must be executed by all record owners of the described property. Petitions will be compared against the records on file with Alamosa, Conejos and Rio Grande Counties and will be deemed valid only if the signatories exactly match the owners of record, as reflected by the county records, and if the signers of the petition agree to be responsible for the above represented percentage of costs, fees and post-plan depletions from the well(s) identified in this petition. If less than all of the record owners sign this petition, or if someone other than the record owner signs this petition, except as set forth above, the petition will be deemed invalid.

*printed 1/22/2018*



**PETITION  
TO FORM SPECIAL IMPROVEMENT DISTRICT NO. 6  
OF THE RIO GRANDE WATER CONSERVATION DISTRICT**

We the undersigned by our signatures affixed to this petition do hereby affirm and attest that:

1. (We/I) own an interest in real property that includes a well(s) used in whole or in part for irrigation, commercial, industrial or municipal purposes within the Alamosa-La Jara Response Area of the Rio Grande Decision Support System, or (we/I) represent owners of real property that includes a well(s) used in whole or in part for irrigation, commercial, industrial or municipal purposes within the Alamosa-La Jara Response Area of the Rio Grande Decision Support System and (we/I) have the proper legal authority to sign this Petition on the owner's behalf.
2. (We/I) support the formation of Special Improvement District No. 6 and request that the District Court form the Special Improvement District pursuant to the attached Petition and general description of the *conceptual* Plan of Water Management to govern the Special Improvement District.
3. By (my/our) signature hereon (we/I) request that the Rio Grande Water Conservation District petition the District Court to form Special Improvement District No. 6 and include this property within Special Improvement District No. 6.

**Special Improvement District Purpose**

The overall purpose of this Subdistrict is to provide a community-oriented water management alternative to individual augmentation plans or state-imposed regulations limiting the use of wells in Water Division No. 3. That is, to provide a mechanism through which a group of well users in the Alamosa-La Jara Response Area can work collaboratively to develop and implement a system of self-regulation using economic-based incentives and other management tools that promote responsible groundwater management and that remedies the injury to senior surface water rights that result from groundwater use from Subdistrict wells. The operation of the Plan will comply with the requirements of SB 04-222, codified at section 37-92-501(4), C.R.S. *The Subdistrict will be financed by reasonable service and user fees, and special assessments on property within the Subdistrict, and the lands petitioned herein will be benefited by the replacement of injurious depletions to senior water rights, as allowed by statute.* We understand that these service and user fees and special assessments on taxable property within the Subdistrict will be required in order to generate sufficient funds to meet the goals and objectives of the Subdistrict. These methods of financing are authorized by the signatures on this petition without further election, pending approval of the Subdistrict Board of Managers.

*As a condition of participation, the Subdistrict will require acceptance of these and other nonmonetary limitations, including limitations on the diversion and use of groundwater, which may be imposed if the Board of Managers determines such limitations necessary to achieve one or more of the Plan objectives. By signing this petition the undersigned agree to accept these limitations if imposed.*

In the event the Subdistrict is unable to achieve one or more of its objectives or comply with other court-imposed or state-imposed requirements, all Landowners may have limitations imposed on the use of their Subdistrict Wells for the diversion of groundwater, including complete curtailment of groundwater withdrawals, through administrative rules and regulations by the State of Colorado.

Participation in the Subdistrict is strictly voluntary. Once land is petitioned into the Subdistrict and the Subdistrict is duly formed by Court order, *the land will remain in the Subdistrict for as long as the Subdistrict is in existence*, even in the event the land is sold or transferred after Subdistrict formation.

The Subdistrict will remain in existence, unless dissolved by appropriate legal action, for so long as the Rio Grande Water Conservation District remains in existence. The conditions described above will run with the ownership of the property described in this Petition.

The legal description of the property that is the subject of this petition is described below. Wells within the proposed Subdistrict that are located on or having legal authority to apply groundwater to this property are listed in Table A.

The legal description of the property that is the subject of this petition is described below. Wells within the proposed Subdistrict that are located on or having legal authority to apply groundwater to this property are listed in Table A.

Farm Plan # 400980

Petition No 541119400195

By (our/my) signature hereon, we attest to (our/my) ownership of the wells and described land (or to our/my legal authority to represent an entity that has ownership of the described land), (I/we) indicate our understanding of the foregoing intentions and purposes of the Subdistrict, and respectfully request that the same be formed pursuant to applicable statutes by the District Court. The Subdistrict's water management plan will be monitored and updated to respond to changes in climatic or hydrologic conditions or new information from *bona fide* studies or models.

Name(s): \_\_\_\_\_ Date \_\_\_\_\_  
VIGIL LORETTA C Signature Loretta C. Vigil 6-8-18  
 Signature \_\_\_\_\_  
 Signature \_\_\_\_\_

Address 139 FRONTIER ROAD, TAOS, NM 87571  
 Parcel 541119400195: S2SE4 19-37-9 80AC (WAV) N2SE4 19-37-9 80AC (WAV) EXC 3/4 INT  
M/RTS JWD REC #345060 03-18-11 as referenced on Book \_\_\_\_\_ Page \_\_\_\_\_ and/or Reception  
# \_\_\_\_\_ (ALAMOSA County) 160 total acres

Table A				
WDID	Structure Name	Permit	Percent Responsibility	List Any Additional Well Owners
2013139	W3106 WELL NO 04	7020-R	100	

As the circulator of this petition, I attest that each of the signatories hereon was provided with a copy of the Subdistrict conceptual Plan of Water Management and a copy of the Subdistrict Petition for Establishment describing in greater detail the background and basis for the formation of the Subdistrict and that the signatories on this petition were subscribed before me voluntarily and with knowledge of the purposes for the formation of the Subdistrict.

Printed Name of Circulator \_\_\_\_\_ Signature \_\_\_\_\_ Date \_\_\_\_\_

\*The legally authorized representatives must execute petitions on behalf of Corporations, Limited Partnerships, LLC's, LLP's, etc. A person signing the petition on behalf of any Corporation, Limited Partnership, LLC, LLP, etc. must present an affidavit attesting to the approval of the petition by the entity's Board of Directors, President, CEO, or other authorized officer(s).

\*\*This petition must be executed by all record owners of the described property. Petitions will be compared against the records on file with Alamosa, Conejos and Rio Grande Counties and will be deemed valid only if the signatories exactly match the owners of record, as reflected by the county records, and if the signers of the petition agree to be responsible for the above represented percentage of costs, fees and post-plan depletions from the well(s) identified in this petition. If less than all of the record owners sign this petition, or if someone other than the record owner signs this petition, except as set forth above, the petition will be deemed invalid.

printed 6/5/2018

**PETITION**  
**TO FORM SPECIAL IMPROVEMENT DISTRICT NO. 6**  
**OF THE RIO GRANDE WATER CONSERVATION DISTRICT**

---

We the undersigned by our signatures affixed to this petition do hereby affirm and attest that:

1. (We/I) own an interest in real property that includes a well(s) used in whole or in part for irrigation, commercial, industrial or municipal purposes within the Alamosa-La Jara Response Area of the Rio Grande Decision Support System, or (we/I) represent owners of real property that includes a well(s) used in whole or in part for irrigation commercial, industrial or municipal purposes within the Alamosa-La Jara Response Area of the Rio Grande Decision Support System and (we/I) have the proper legal authority to sign this Petition on the owner's behalf.
  2. (We/I) support the formation of Special Improvement District No. 6 and request that the District Court form the Special Improvement District pursuant to the attached Petition and general description of the *conceptual* Plan of Water Management to govern the Special Improvement District.
  3. By (my/our) signature hereon (we/I) request that the Rio Grande Water Conservation District petition the District Court to form Special Improvement District No. 6 and include this property within Special Improvement District No. 6.
- 

**Special Improvement District Purpose**

The overall purpose of this Subdistrict is to provide a community-oriented water management alternative to individual augmentation plans or state-imposed regulations limiting the use of wells in Water Division No. 3. That is, to provide a mechanism through which a group of well users in the Alamosa-La Jara Response Area can work collaboratively to develop and implement a system of self-regulation using economic-based incentives and other management tools that promote responsible groundwater management and that remedies the injury to senior surface water rights that result from groundwater use from Subdistrict wells. The operation of the Plan will comply with the requirements of SB 04-222, codified at section 37-92-501(4), C.R.S. **The Subdistrict will be financed by reasonable service and user fees, and special assessments on property within the Subdistrict, and the lands petitioned herein will be benefited by the replacement of injurious depletions to senior water rights, as allowed by statute.** We understand that these service and user fees and special assessments on taxable property within the Subdistrict will be required in order to generate sufficient funds to meet the goals and objectives of the Subdistrict. These methods of financing are authorized by the signatures on this petition without further election, pending approval of the Subdistrict Board of Managers.

**As a condition of participation, the Subdistrict will require acceptance of these and other nonmonetary limitations, including limitations on the diversion and use of groundwater, which may be imposed if the Board of Managers determines such limitations necessary to achieve one or more of the Plan objectives. By signing this petition the undersigned agree to accept these limitations if imposed.**

In the event the Subdistrict is unable to achieve one or more of its objectives or comply with other court-imposed or state-imposed requirements, all Landowners may have limitations imposed on the use of their Subdistrict Wells for the diversion of groundwater, including complete curtailment of groundwater withdrawals, through administrative rules and regulations by the State of Colorado.

Participation in the Subdistrict is strictly voluntary. Once land is petitioned into the Subdistrict and the Subdistrict is duly formed by Court order, ***the land will remain in the Subdistrict for as long as the Subdistrict is in existence***, even in the event the land is sold or transferred after Subdistrict formation.

The Subdistrict will remain in existence, unless dissolved by appropriate legal action, for so long as the Rio Grande Water Conservation District remains in existence. The conditions described above will run with the ownership of the property described in this Petition.

The legal description of the property that is the subject of this petition is described below. Wells within the proposed Subdistrict that are located on or having legal authority to apply groundwater to this property are listed in Table A.

Farm Plan # 400980

Petition No 541120300250

By (our/my) signature hereon, we attest to (our/my) ownership of the wells and described land (or to our/my legal authority to represent an entity that has ownership of the described land), (I/we) indicate our understanding of the foregoing intentions and purposes of the Subdistrict, and respectfully request that the same be formed pursuant to applicable statutes by the District Court. The Subdistrict's water management plan will be monitored and updated to respond to changes in climatic or hydrologic conditions or new information from bona fide studies or models.

Name(s): \_\_\_\_\_ Date \_\_\_\_\_  
 VIGIL LORETTA C Signature Loretta C. Vigil 6-8-18  
 Signature \_\_\_\_\_  
 Signature \_\_\_\_\_

Address 139 FRONTIER ROAD: TAOS, NM 87571

Parcel 541120300250: FR SW4SW4SE4SW4 20-37-9 (WAV) EXC PARCEL IN SW4SW4SW4SW4 BEG AT SW COR WHICH IS TRUE POB TH NLY ALONG W BDRY 331' TH ELY ALONG A LINE PARALLEL WITH THE S BDRY 331.56' TH SLY ALONG A LINE PARALLEL WITH W BDRY 331' as referenced on Book \_\_\_\_\_, Page \_\_\_\_\_ and/or Reception # \_\_\_\_\_, (ALAMOSA County) 157.48 total acres

Table A				
WDID	Structure Name	Permit	Percent Responsibility	List Any Additional Well Owners
2013136	W3106 WELL NO 01	7017-R	100	

As the circulator of this petition, I attest that each of the signatories hereon was provided with a copy of the Subdistrict conceptual Plan of Water Management and a copy of the Subdistrict Petition for Establishment describing in greater detail the background and basis for the formation of the Subdistrict and that the signatories on this petition were subscribed before me voluntarily and with knowledge of the purposes for the formation of the Subdistrict.

Printed Name of Circulator \_\_\_\_\_ Signature \_\_\_\_\_ Date \_\_\_\_\_

\*The legally authorized representatives must execute petitions on behalf of Corporations, Limited Partnerships, LLC's, LLP's, etc. A person signing the petition on behalf of any Corporation, Limited Partnership, LLC, LLP, etc. must present an affidavit attesting to the approval of the petition by the entity's Board of Directors, President, CEO, or other authorized officer(s).

\*\*This petition must be executed by all record owners of the described property. Petitions will be compared against the records on file with Alamosa, Conejos and Rio Grande Counties and will be deemed valid only if the signatories exactly match the owners of record, as reflected by the county records, and if the signers of the petition agree to be responsible for the above represented percentage of costs, fees and post-plan depletions from the well(s) identified in this petition. If less than all of the record owners sign this petition, or if someone other than the record owner signs this petition, except as set forth above, the petition will be deemed invalid.

printed 6/5/2018

**PETITION  
TO FORM SPECIAL IMPROVEMENT DISTRICT NO. 6  
OF THE RIO GRANDE WATER CONSERVATION DISTRICT**

---

We the undersigned by our signatures affixed to this petition do hereby affirm and attest that:

1. (We/I) own an interest in real property that includes a well(s) used in whole or in part for irrigation, commercial, industrial or municipal purposes within the Alamosa-La Jara Response Area of the Rio Grande Decision Support System, or (we/I) represent owners of real property that includes a well(s) used in whole or in part for irrigation commercial, industrial or municipal purposes within the Alamosa-La Jara Response Area of the Rio Grande Decision Support System and (we/I) have the proper legal authority to sign this Petition on the owner's behalf.
  2. (We/I) support the formation of Special Improvement District No. 6 and request that the District Court form the Special Improvement District pursuant to the attached Petition and general description of the *conceptual* Plan of Water Management to govern the Special Improvement District.
  3. By (my/our) signature hereon (we/I) request that the Rio Grande Water Conservation District petition the District Court to form Special Improvement District No. 6 and include this property within Special Improvement District No. 6.
- 

**Special Improvement District Purpose**

The overall purpose of this Subdistrict is to provide a community-oriented water management alternative to individual augmentation plans or state-imposed regulations limiting the use of wells in Water Division No. 3. That is, to provide a mechanism through which a group of well users in the Alamosa-La Jara Response Area can work collaboratively to develop and implement a system of self-regulation using economic-based incentives and other management tools that promote responsible groundwater management and that remedies the injury to senior surface water rights that result from groundwater use from Subdistrict wells. The operation of the Plan will comply with the requirements of SB 04-222, codified at section 37-92-501(4), C.R.S. **The Subdistrict will be financed by reasonable service and user fees, and special assessments on property within the Subdistrict, and the lands petitioned herein will be benefited by the replacement of injurious depletions to senior water rights, as allowed by statute.** We understand that these service and user fees and special assessments on taxable property within the Subdistrict will be required in order to generate sufficient funds to meet the goals and objectives of the Subdistrict. These methods of financing are authorized by the signatures on this petition without further election, pending approval of the Subdistrict Board of Managers.

**As a condition of participation, the Subdistrict will require acceptance of these and other nonmonetary limitations, including limitations on the diversion and use of groundwater, which may be imposed if the Board of Managers determines such limitations necessary to achieve one or more of the Plan objectives. By signing this petition the undersigned agree to accept these limitations if imposed.**

In the event the Subdistrict is unable to achieve one or more of its objectives or comply with other court-imposed or state-imposed requirements, all Landowners may have limitations imposed on the use of their Subdistrict Wells for the diversion of groundwater, including complete curtailment of groundwater withdrawals, through administrative rules and regulations by the State of Colorado.

Participation in the Subdistrict is strictly voluntary. Once land is petitioned into the Subdistrict and the Subdistrict is duly formed by Court order, ***the land will remain in the Subdistrict for as long as the Subdistrict is in existence***, even in the event the land is sold or transferred after Subdistrict formation.



The Subdistrict will remain in existence, unless dissolved by appropriate legal action, for so long as the Rio Grande Water Conservation District remains in existence. The conditions described above will run with the ownership of the property described in this Petition.

The legal description of the property that is the subject of this petition is described below. Wells within the proposed Subdistrict that are located on or having legal authority to apply groundwater to this property are listed in Table A.

Farm Plan # 401820

Petition No 555519300032

By (our/my) signature hereon, we attest to (our/my) ownership of the wells and described land (or to our/my legal authority to represent an entity that has ownership of the described land), (I/we) indicate our understanding of the foregoing intentions and purposes of the Subdistrict, and respectfully request that the same be formed pursuant to applicable statutes by the District Court. The Subdistrict's water management plan will be monitored and updated to respond to changes in climatic or hydrologic conditions or new information from *bona fide* studies or models.

Name(s):	_____	Signature	_____	Date	_____
	<u>FAUCETTE TYLER W</u>				<u>2/27/18</u>
	<u>FAUCETTE ROCHELLE</u>				<u>2/27/18</u>
		Signature	_____		_____

Address PO BOX 210; SANFORD, CO 81151

Parcel 555519300032: TR IN FR S1/2 & FR NE1/4 19, FR NW1/4 & FR SW1/4 20, FR NW1/4 & FR SW1/4 29, FR 30 & FR NW1/4 31-36-11: BEG as referenced on Book \_\_\_\_\_ Page \_\_\_\_\_ and/or Reception # \_\_\_\_\_ (CONEJOS County) 908.05 total acres

Table A

WDID	Structure Name	Permit	Percent Responsibility	List Any Additional Well Owners
2205024	W-3898 HOT WELL NO 01	10167-F	100	

As the circulator of this petition, I attest that each of the signatories hereon was provided with a copy of the Subdistrict conceptual Plan of Water Management and a copy of the Subdistrict Petition for Establishment describing in greater detail the background and basis for the formation of the Subdistrict and that the signatories on this petition were subscribed before me voluntarily and with knowledge of the purposes for the formation of the Subdistrict.

Printed Name of Circulator	Signature	Date
----------------------------	-----------	------

\*The legally authorized representatives must execute petitions on behalf of Corporations, Limited Partnerships, LLC's, LLP's, etc. A person signing the petition on behalf of any Corporation, Limited Partnership, LLC, LLP, etc. must present an affidavit attesting to the approval of the petition by the entity's Board of Directors, President, CEO, or other authorized officer(s).

\*\*This petition must be executed by all record owners of the described property. Petitions will be compared against the records on file with Alamosa, Conejos and Rio Grande Counties and will be deemed valid only if the signatories exactly match the owners of record, as reflected by the county records, and if the signers of the petition agree to be responsible for the above represented percentage of costs, fees and post-plan depletions from the well(s) identified in this petition. If less than all of the record owners sign this petition, or if someone other than the record owner signs this petition, except as set forth above, the petition will be deemed invalid.

*printed 2/16/2018*

**PETITION**  
**TO FORM SPECIAL IMPROVEMENT DISTRICT NO. 6**  
**OF THE RIO GRANDE WATER CONSERVATION DISTRICT**

---

We the undersigned by our signatures affixed to this petition do hereby affirm and attest that:

1. (We/I) own an interest in real property that includes a well(s) used in whole or in part for irrigation, commercial, industrial or municipal purposes within the Alamosa-La Jara Response Area of the Rio Grande Decision Support System, or (we/I) represent owners of real property that includes a well(s) used in whole or in part for irrigation commercial, industrial or municipal purposes within the Alamosa-La Jara Response Area of the Rio Grande Decision Support System and (we/I) have the proper legal authority to sign this Petition on the owner's behalf.
  2. (We/I) support the formation of Special Improvement District No. 6 and request that the District Court form the Special Improvement District pursuant to the attached Petition and general description of the *conceptual* Plan of Water Management to govern the Special Improvement District.
  3. By (my/our) signature hereon (we/I) request that the Rio Grande Water Conservation District petition the District Court to form Special Improvement District No. 6 and include this property within Special Improvement District No. 6.
- 

**Special Improvement District Purpose**

The overall purpose of this Subdistrict is to provide a community-oriented water management alternative to individual augmentation plans or state-imposed regulations limiting the use of wells in Water Division No. 3. That is, to provide a mechanism through which a group of well users in the Alamosa-La Jara Response Area can work collaboratively to develop and implement a system of self-regulation using economic-based incentives and other management tools that promote responsible groundwater management and that remedies the injury to senior surface water rights that result from groundwater use from Subdistrict wells. The operation of the Plan will comply with the requirements of SB 04-222, codified at section 37-92-501(4), C.R.S. **The Subdistrict will be financed by reasonable service and user fees, and special assessments on property within the Subdistrict, and the lands petitioned herein will be benefited by the replacement of injurious depletions to senior water rights, as allowed by statute.** We understand that these service and user fees and special assessments on taxable property within the Subdistrict will be required in order to generate sufficient funds to meet the goals and objectives of the Subdistrict. These methods of financing are authorized by the signatures on this petition without further election, pending approval of the Subdistrict Board of Managers.

**As a condition of participation, the Subdistrict will require acceptance of these and other nonmonetary limitations, including limitations on the diversion and use of groundwater, which may be imposed if the Board of Managers determines such limitations necessary to achieve one or more of the Plan objectives. By signing this petition the undersigned agree to accept these limitations if imposed.**

In the event the Subdistrict is unable to achieve one or more of its objectives or comply with other court-imposed or state-imposed requirements, all Landowners may have limitations imposed on the use of their Subdistrict Wells for the diversion of groundwater, including complete curtailment of groundwater withdrawals, through administrative rules and regulations by the State of Colorado.

Participation in the Subdistrict is strictly voluntary. Once land is petitioned into the Subdistrict and the Subdistrict is duly formed by Court order, ***the land will remain in the Subdistrict for as long as the Subdistrict is in existence***, even in the event the land is sold or transferred after Subdistrict formation.

The Subdistrict will remain in existence, unless dissolved by appropriate legal action, for so long as the Rio Grande Water Conservation District remains in existence. The conditions described above will run with the ownership of the property described in this Petition.

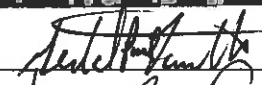

The legal description of the property that is the subject of this petition is described below. Wells within the proposed Subdistrict that are located on or having legal authority to apply groundwater to this property are listed in Table A.



Farm Plan # 401310

Petition No 555521200001

By (our/my) signature hereon, we attest to (our/my) ownership of the wells and described land (or to our/my legal authority to represent an entity that has ownership of the described land), (I/we) indicate our understanding of the foregoing intentions and purposes of the Subdistrict, and respectfully request that the same be formed pursuant to applicable statutes by the District Court. The Subdistrict's water management plan will be monitored and updated to respond to changes in climatic or hydrologic conditions or new information from *bona fide* studies or models.

Name(s):	_____	Date
<u>TIMBERLINE CATTLE LLC</u>	Signature 	<u>2/27/18</u>
-	Signature 	<u>2/27/18</u>
-	Signature _____	_____

Address PO BOX 312; SANFORD, CO 81151

Parcel 555521200001: W1/2 & SE1/4 21-36-11 TNA 480 ALSO:ALL THAT PORTION LYING NORTH OF THE CNTRLINE OF NORTON DRAIN SEC 28-29 as referenced on Book \_\_\_\_\_, Page \_\_\_\_\_ and/or Reception # \_\_\_\_\_ (CONEJOS County) 2039.64 total acres

Table A

WDID	Structure Name	Permit	Percent Responsibility	List Any Additional Well Owners
2205024	W-3898 HOT WELL NO 01	10167-F	0	

As the circulator of this petition, I attest that each of the signatories hereon was provided with a copy of the Subdistrict conceptual Plan of Water Management and a copy of the Subdistrict Petition for Establishment describing in greater detail the background and basis for the formation of the Subdistrict and that the signatories on this petition were subscribed before me voluntarily and with knowledge of the purposes for the formation of the Subdistrict.

Printed Name of Circulator	Signature	Date
----------------------------	-----------	------

\*The legally authorized representatives must execute petitions on behalf of Corporations, Limited Partnerships, LLC's, LLP's, etc. A person signing the petition on behalf of any Corporation, Limited Partnership, LLC, LLP, etc. must present an affidavit attesting to the approval of the petition by the entity's Board of Directors, President, CEO, or other authorized officer(s).

\*\*This petition must be executed by all record owners of the described property. Petitions will be compared against the records on file with Alamosa, Conejos and Rio Grande Counties and will be deemed valid only if the signatories exactly match the owners of record, as reflected by the county records, and if the signers of the petition agree to be responsible for the above represented percentage of costs, fees and post-plan depletions from the well(s) identified in this petition. If less than all of the record owners sign this petition, or if someone other than the record owner signs this petition, except as set forth above, the petition will be deemed invalid.

*printed 2/16/2018*

**PETITION  
TO FORM SPECIAL IMPROVEMENT DISTRICT NO. 6  
OF THE RIO GRANDE WATER CONSERVATION DISTRICT**

---

We the undersigned by our signatures affixed to this petition do hereby affirm and attest that:

1. (We/I) own an interest in real property that includes a well(s) used in whole or in part for irrigation, commercial, industrial or municipal purposes within the Alamosa-La Jara Response Area of the Rio Grande Decision Support System, or (we/I) represent owners of real property that includes a well(s) used in whole or in part for irrigation commercial, industrial or municipal purposes within the Alamosa-La Jara Response Area of the Rio Grande Decision Support System and (we/I) have the proper legal authority to sign this Petition on the owner's behalf.
2. (We/I) support the formation of Special Improvement District No. 6 and request that the District Court form the Special Improvement District pursuant to the attached Petition and general description of the *conceptual* Plan of Water Management to govern the Special Improvement District.
3. By (my/our) signature hereon (we/I) request that the Rio Grande Water Conservation District petition the District Court to form Special Improvement District No. 6 and include this property within Special Improvement District No. 6.

---

**Special Improvement District Purpose**

The overall purpose of this Subdistrict is to provide a community-oriented water management alternative to individual augmentation plans or state-imposed regulations limiting the use of wells in Water Division No. 3. That is, to provide a mechanism through which a group of well users in the Alamosa-La Jara Response Area can work collaboratively to develop and implement a system of self-regulation using economic-based incentives and other management tools that promote responsible groundwater management and that remedies the injury to senior surface water rights that result from groundwater use from Subdistrict wells. The operation of the Plan will comply with the requirements of SB 04-222, codified at section 37-92-501(4), C.R.S. **The Subdistrict will be financed by reasonable service and user fees, and special assessments on property within the Subdistrict, and the lands petitioned herein will be benefited by the replacement of injurious depletions to senior water rights, as allowed by statute.** We understand that these service and user fees and special assessments on taxable property within the Subdistrict will be required in order to generate sufficient funds to meet the goals and objectives of the Subdistrict. These methods of financing are authorized by the signatures on this petition without further election, pending approval of the Subdistrict Board of Managers.

**As a condition of participation, the Subdistrict will require acceptance of these and other nonmonetary limitations, including limitations on the diversion and use of groundwater, which may be imposed if the Board of Managers determines such limitations necessary to achieve one or more of the Plan objectives. By signing this petition the undersigned agree to accept these limitations if imposed.**


In the event the Subdistrict is unable to achieve one or more of its objectives or comply with other court-imposed or state-imposed requirements, all Landowners may have limitations imposed on the use of their Subdistrict Wells for the diversion of groundwater, including complete curtailment of groundwater withdrawals, through administrative rules and regulations by the State of Colorado.

Participation in the Subdistrict is strictly voluntary. Once land is petitioned into the Subdistrict and the Subdistrict is duly formed by Court order, ***the land will remain in the Subdistrict for as long as the Subdistrict is in existence***, even in the event the land is sold or transferred after Subdistrict formation.

The Subdistrict will remain in existence, unless dissolved by appropriate legal action, for so long as the Rio Grande Water Conservation District remains in existence. The conditions described above will run with the ownership of the property described in this Petition.

The legal description of the property that is the subject of this petition is described below. Wells within the proposed Subdistrict that are located on or having legal authority to apply groundwater to this property are listed in Table A.

By (our/my) signature hereon, we attest to (our/my) ownership of the wells and described land (or to our/my legal authority to represent an entity that has ownership of the described land), (I/we) indicate our understanding of the foregoing intentions and purposes of the Subdistrict, and respectfully request that the same be formed pursuant to applicable statutes by the District Court. The Subdistrict's water management plan will be monitored and updated to respond to changes in climatic or hydrologic conditions or new information from *bona fide* studies or models.

Name(s): \_\_\_\_\_ Date \_\_\_\_\_  
RBC RANCH PROPERTIES, RLLLP Signature  2-1-2018  
 Signature \_\_\_\_\_  
 Signature \_\_\_\_\_

Address 94 TROON CIR, DURANGO, CO 81301

Parcel 555527100004: 27-36-11 ALL LYING W OF CNTRLNE RIO GRANDE RIVER (E X TR DES B105 P276) ALSO: ALL NW1/4, NE1/4 & N1/ as referenced on Book \_\_\_\_\_, Page \_\_\_\_\_ and/or Reception # \_\_\_\_\_ (CONEJOS County) 987.5 total acres

**Table A**

WDID	Structure Name	Permit	Percent Responsibility	List Any Additional Well Owners
2205695	W1990 WELL NO 01	48842-F	100	_____
2205696	W1990 WELL NO 02	48840-F	100	_____
2205697	W1990 WELL NO 03	48839-F	100	_____
2205698	W1990 WELL NO 04	48838-F	100	_____
2206414	W3827 WELL NO 05	48841-F	100	_____

As the circulator of this petition, I attest that each of the signatories hereon was provided with a copy of the Subdistrict conceptual Plan of Water Management and a copy of the Subdistrict Petition for Establishment describing in greater detail the background and basis for the formation of the Subdistrict and that the signatories on this petition were subscribed before me voluntarily and with knowledge of the purposes for the formation of the Subdistrict.

Printed Name of Circulator \_\_\_\_\_ Signature \_\_\_\_\_ Date \_\_\_\_\_

\*The legally authorized representatives must execute petitions on behalf of Corporations, Limited Partnerships, LLC's, LLP's, etc. A person signing the petition on behalf of any Corporation, Limited Partnership, LLC, LLP, etc. must present an affidavit attesting to the approval of the petition by the entity's Board of Directors, President, CEO, or other authorized officer(s).

\*\*This petition must be executed by all record owners of the described property. Petitions will be compared against the records on file with Alamosa, Conejos and Rio Grande Counties and will be deemed valid only if the signatories exactly match the owners of record, as reflected by the county records, and if the signers of the petition agree to be responsible for the above represented percentage of costs, fees and post-plan depletions from the well(s) identified in this petition. If less than all of the record owners sign this petition, or if someone other than the record owner signs this petition, except as set forth above, the petition will be deemed invalid.

**PETITION**  
**TO FORM SPECIAL IMPROVEMENT DISTRICT NO. 6**  
**OF THE RIO GRANDE WATER CONSERVATION DISTRICT**

We the undersigned by our signatures affixed to this petition do hereby affirm and attest that:

1. (We/I) own an interest in real property that includes a well(s) used in whole or in part for irrigation, commercial, industrial or municipal purposes within the Alamosa-La Jara Response Area of the Rio Grande Decision Support System, or (we/I) represent owners of real property that includes a well(s) used in whole or in part for irrigation commercial, industrial or municipal purposes within the Alamosa-La Jara Response Area of the Rio Grande Decision Support System and (we/I) have the proper legal authority to sign this Petition on the owner's behalf.
2. (We/I) support the formation of Special Improvement District No. 6 and request that the District Court form the Special Improvement District pursuant to the attached Petition and general description of the *conceptual* Plan of Water Management to govern the Special Improvement District.
3. By (my/our) signature hereon (we/I) request that the Rio Grande Water Conservation District petition the District Court to form Special Improvement District No. 6 and include this property within Special Improvement District No. 6.

---

**Special Improvement District Purpose**

The overall purpose of this Subdistrict is to provide a community-oriented water management alternative to individual augmentation plans or state-imposed regulations limiting the use of wells in Water Division No. 3. That is, to provide a mechanism through which a group of well users in the Alamosa-La Jara Response Area can work collaboratively to develop and implement a system of self-regulation using economic-based incentives and other management tools that promote responsible groundwater management and that remedies the injury to senior surface water rights that result from groundwater use from Subdistrict wells. The operation of the Plan will comply with the requirements of SB 04-222, codified at section 37-92-501(4), C.R.S. **The Subdistrict will be financed by reasonable service and user fees, and special assessments on property within the Subdistrict, and the lands petitioned herein will be benefited by the replacement of injurious depletions to senior water rights, as allowed by statute.** We understand that these service and user fees and special assessments on taxable property within the Subdistrict will be required in order to generate sufficient funds to meet the goals and objectives of the Subdistrict. These methods of financing are authorized by the signatures on this petition without further election, pending approval of the Subdistrict Board of Managers.

**As a condition of participation, the Subdistrict will require acceptance of these and other nonmonetary limitations, including limitations on the diversion and use of groundwater, which may be imposed if the Board of Managers determines such limitations necessary to achieve one or more of the Plan objectives. By signing this petition the undersigned agree to accept these limitations if imposed.**

In the event the Subdistrict is unable to achieve one or more of its objectives or comply with other court-imposed or state-imposed requirements, all Landowners may have limitations imposed on the use of their Subdistrict Wells for the diversion of groundwater, including complete curtailment of groundwater withdrawals, through administrative rules and regulations by the State of Colorado.

Participation in the Subdistrict is strictly voluntary. Once land is petitioned into the Subdistrict and the Subdistrict is duly formed by Court order, ***the land will remain in the Subdistrict for as long as the Subdistrict is in existence***, even in the event the land is sold or transferred after Subdistrict formation.

The Subdistrict will remain in existence, unless dissolved by appropriate legal action, for so long as the Rio Grande Water Conservation District remains in existence. The conditions described above will run with the ownership of the property described in this Petition.

The legal description of the property that is the subject of this petition is described below. Wells within the proposed Subdistrict that are located on or having legal authority to apply groundwater to this property are listed in Table A.

Farm Plan # 402160

Petition No 55530100009

By (our/my) signature hereon, we attest to (our/my) ownership of the wells and described land (or to our/my legal authority to represent an entity that has ownership of the described land), (I/we) indicate our understanding of the foregoing intentions and purposes of the Subdistrict, and respectfully request that the same be formed pursuant to applicable statutes by the District Court. The Subdistrict's water management plan will be monitored and updated to respond to changes in climatic or hydrologic conditions or new information from *bona fide* studies or models.

Name(s): \_\_\_\_\_ Date \_\_\_\_\_

FAUCETTE DAVID K

Signature David K. Faucette 2-5-18

FAUCETTE CAROLYN V

Signature Carolyn V. Faucette 2/5/18

Signature \_\_\_\_\_

Address PO BOX 95; SANFORD, CO 81151

Parcel 55530100009: ALL THAT PORTION LYING SOUTH OF THE NORTON DRAIN IN SEC 30 & 31 IN 36-11 TNA 512.089 M/L B343 P339 as referenced on Book \_\_\_\_\_, Page \_\_\_\_\_ and/or Reception # \_\_\_\_\_ (CONEJOS County) 512.09 total acres

**Table A**

WDID	Structure Name	Permit	Percent Responsibility	List Any Additional Well Owners
2205025	W-3898 HOT WELL NO 02	10165-F	34	

As the circulator of this petition, I attest that each of the signatories hereon was provided with a copy of the Subdistrict conceptual Plan of Water Management and a copy of the Subdistrict Petition for Establishment describing in greater detail the background and basis for the formation of the Subdistrict and that the signatories on this petition were subscribed before me voluntarily and with knowledge of the purposes for the formation of the Subdistrict.

Printed Name of Circulator \_\_\_\_\_

Signature \_\_\_\_\_

Date \_\_\_\_\_

\*The legally authorized representatives must execute petitions on behalf of Corporations, Limited Partnerships, LLC's, LLP's, etc. A person signing the petition on behalf of any Corporation, Limited Partnership, LLC, LLP, etc. must present an affidavit attesting to the approval of the petition by the entity's Board of Directors, President, CEO, or other authorized officer(s).

\*\*This petition must be executed by all record owners of the described property. Petitions will be compared against the records on file with Alamosa, Conejos and Rio Grande Counties and will be deemed valid only if the signatories exactly match the owners of record, as reflected by the county records, and if the signers of the petition agree to be responsible for the above represented percentage of costs, fees and post-plan depletions from the well(s) identified in this petition. If less than all of the record owners sign this petition, or if someone other than the record owner signs this petition, except as set forth above, the petition will be deemed invalid.

*printed 1/25/2018*

**PETITION  
TO FORM SPECIAL IMPROVEMENT DISTRICT NO. 6  
OF THE RIO GRANDE WATER CONSERVATION DISTRICT**

We the undersigned by our signatures affixed to this petition do hereby affirm and attest that:

1. (We/I) own an interest in real property that includes a well(s) used in whole or in part for irrigation, commercial, industrial or municipal purposes within the Alamosa-La Jara Response Area of the Rio Grande Decision Support System, or (we/I) represent owners of real property that includes a well(s) used in whole or in part for irrigation commercial, industrial or municipal purposes within the Alamosa-La Jara Response Area of the Rio Grande Decision Support System and (we/I) have the proper legal authority to sign this Petition on the owner's behalf.
2. (We/I) support the formation of Special Improvement District No. 6 and request that the District Court form the Special Improvement District pursuant to the attached Petition and general description of the *conceptual* Plan of Water Management to govern the Special Improvement District.
3. By (my/our) signature hereon (we/I) request that the Rio Grande Water Conservation District petition the District Court to form Special Improvement District No. 6 and include this property within Special Improvement District No. 6.

**Special Improvement District Purpose**

The overall purpose of this Subdistrict is to provide a community-oriented water management alternative to individual augmentation plans or state-imposed regulations limiting the use of wells in Water Division No. 3. That is, to provide a mechanism through which a group of well users in the Alamosa-La Jara Response Area can work collaboratively to develop and implement a system of self-regulation using economic-based incentives and other management tools that promote responsible groundwater management and that remedies the injury to senior surface water rights that result from groundwater use from Subdistrict wells. The operation of the Plan will comply with the requirements of SB 04-222, codified at section 37-92-501(4), C.R.S. **The Subdistrict will be financed by reasonable service and user fees, and special assessments on property within the Subdistrict, and the lands petitioned herein will be benefited by the replacement of injurious depletions to senior water rights, as allowed by statute.** We understand that these service and user fees and special assessments on taxable property within the Subdistrict will be required in order to generate sufficient funds to meet the goals and objectives of the Subdistrict. These methods of financing are authorized by the signatures on this petition without further election, pending approval of the Subdistrict Board of Managers.

**As a condition of participation, the Subdistrict will require acceptance of these and other nonmonetary limitations, including limitations on the diversion and use of groundwater, which may be imposed if the Board of Managers determines such limitations necessary to achieve one or more of the Plan objectives. By signing this petition the undersigned agree to accept these limitations if imposed.**

In the event the Subdistrict is unable to achieve one or more of its objectives or comply with other court-imposed or state-imposed requirements, all Landowners may have limitations imposed on the use of their Subdistrict Wells for the diversion of groundwater, including complete curtailment of groundwater withdrawals, through administrative rules and regulations by the State of Colorado.

Participation in the Subdistrict is strictly voluntary. Once land is petitioned into the Subdistrict and the Subdistrict is duly formed by Court order, ***the land will remain in the Subdistrict for as long as the Subdistrict is in existence***, even in the event the land is sold or transferred after Subdistrict formation.

The Subdistrict will remain in existence, unless dissolved by appropriate legal action, for so long as the Rio Grande Water Conservation District remains in existence. The conditions described above will run with the ownership of the property described in this Petition.

The legal description of the property that is the subject of this petition is described below. Wells within the proposed Subdistrict that are located on or having legal authority to apply groundwater to this property are listed in Table A.

Farm Plan # 400920

Petition No 555719100001

By (our/my) signature hereon, we attest to (our/my) ownership of the wells and described land (or to our/my legal authority to represent an entity that has ownership of the described land), (I/we) indicate our understanding of the foregoing intentions and purposes of the Subdistrict, and respectfully request that the same be formed pursuant to applicable statutes by the District Court. The Subdistrict's water management plan will be monitored and updated to respond to changes in climatic or hydrologic conditions or new information from *bona fide* studies or models.

Name(s): \_\_\_\_\_

Date \_\_\_\_\_

SHAWCROFT JOHN B RANCHES LTD

Signature \_\_\_\_\_



27 Feb 2018

Signature \_\_\_\_\_

Signature \_\_\_\_\_

Address 25176 US HIGHWAY 285 S; ALAMOSA, CO 81101

Parcel 555719100001: FROM NE COR NW1/4 NW1/4 21-36-10 TH S 30 FT TO POB TH S0\*29'E 1485 FT TO SE COR OF TR TH W 10660 FT SE COR as referenced on Book \_\_\_\_\_, Page \_\_\_\_\_ and/or Reception # \_\_\_\_\_ (CONEJOS County) 505.6 total acres

**Table A**

WDID	Structure Name	Permit	Percent Responsibility	List Any Additional Well Owners
2105216	W0876 WELL NO 01	8826-AD	50	

As the circulator of this petition, I attest that each of the signatories hereon was provided with a copy of the Subdistrict conceptual Plan of Water Management and a copy of the Subdistrict Petition for Establishment describing in greater detail the background and basis for the formation of the Subdistrict and that the signatories on this petition were subscribed before me voluntarily and with knowledge of the purposes for the formation of the Subdistrict.

Printed Name of Circulator \_\_\_\_\_

Signature \_\_\_\_\_

Date \_\_\_\_\_

\*The legally authorized representatives must execute petitions on behalf of Corporations, Limited Partnerships, LLC's, LLP's, etc. A person signing the petition on behalf of any Corporation, Limited Partnership, LLC, LLP, etc. must present an affidavit attesting to the approval of the petition by the entity's Board of Directors, President, CEO, or other authorized officer(s).

\*\*This petition must be executed by all record owners of the described property. Petitions will be compared against the records on file with Alamosa, Conejos and Rio Grande Counties and will be deemed valid only if the signatories exactly match the owners of record, as reflected by the county records, and if the signers of the petition agree to be responsible for the above represented percentage of costs, fees and post-plan depletions from the well(s) identified in this petition. If less than all of the record owners sign this petition, or if someone other than the record owner signs this petition, except as set forth above, the petition will be deemed invalid.

*printed 2/27/2018*



**PETITION  
TO FORM SPECIAL IMPROVEMENT DISTRICT NO. 6  
OF THE RIO GRANDE WATER CONSERVATION DISTRICT**

We the undersigned by our signatures affixed to this petition do hereby affirm and attest that:

1. (We/I) own an interest in real property that includes a well(s) used in whole or in part for irrigation, commercial, industrial or municipal purposes within the Alamosa-La Jara Response Area of the Rio Grande Decision Support System, or (we/I) represent owners of real property that includes a well(s) used in whole or in part for irrigation commercial, industrial or municipal purposes within the Alamosa-La Jara Response Area of the Rio Grande Decision Support System and (we/I) have the proper legal authority to sign this Petition on the owner's behalf.
2. (We/I) support the formation of Special Improvement District No. 6 and request that the District Court form the Special Improvement District pursuant to the attached Petition and general description of the *conceptual* Plan of Water Management to govern the Special Improvement District.
3. By (my/our) signature hereon (we/I) request that the Rio Grande Water Conservation District petition the District Court to form Special Improvement District No. 6 and include this property within Special Improvement District No. 6.

**Special Improvement District Purpose**

The overall purpose of this Subdistrict is to provide a community-oriented water management alternative to individual augmentation plans or state-imposed regulations limiting the use of wells in Water Division No. 3. That is, to provide a mechanism through which a group of well users in the Alamosa-La Jara Response Area can work collaboratively to develop and implement a system of self-regulation using economic-based incentives and other management tools that promote responsible groundwater management and that remedies the injury to senior surface water rights that result from groundwater use from Subdistrict wells. The operation of the Plan will comply with the requirements of SB 04-222, codified at section 37-92-501(4), C.R.S. **The Subdistrict will be financed by reasonable service and user fees, and special assessments on property within the Subdistrict, and the lands petitioned herein will be benefited by the replacement of injurious depletions to senior water rights, as allowed by statute.** We understand that these service and user fees and special assessments on taxable property within the Subdistrict will be required in order to generate sufficient funds to meet the goals and objectives of the Subdistrict. These methods of financing are authorized by the signatures on this petition without further election, pending approval of the Subdistrict Board of Managers.

**As a condition of participation, the Subdistrict will require acceptance of these and other nonmonetary limitations, including limitations on the diversion and use of groundwater, which may be imposed if the Board of Managers determines such limitations necessary to achieve one or more of the Plan objectives. By signing this petition the undersigned agree to accept these limitations if imposed.**

In the event the Subdistrict is unable to achieve one or more of its objectives or comply with other court-imposed or state-imposed requirements, all Landowners may have limitations imposed on the use of their Subdistrict Wells for the diversion of groundwater, including complete curtailment of groundwater withdrawals, through administrative rules and regulations by the State of Colorado.

Participation in the Subdistrict is strictly voluntary. Once land is petitioned into the Subdistrict and the Subdistrict is duly formed by Court order, ***the land will remain in the Subdistrict for as long as the Subdistrict is in existence***, even in the event the land is sold or transferred after Subdistrict formation.

The Subdistrict will remain in existence, unless dissolved by appropriate legal action, for so long as the Rio Grande Water Conservation District remains in existence. The conditions described above will run with the ownership of the property described in this Petition.

The legal description of the property that is the subject of this petition is described below. Wells within the proposed Subdistrict that are located on or having legal authority to apply groundwater to this property are listed in Table A.

Farm Plan # 400930

Petition No 555719100014

By (our/my) signature hereon, we attest to (our/my) ownership of the wells and described land (or to our/my legal authority to represent an entity that has ownership of the described land), (I/we) indicate our understanding of the foregoing intentions and purposes of the Subdistrict, and respectfully request that the same be formed pursuant to applicable statutes by the District Court. The Subdistrict's water management plan will be monitored and updated to respond to changes in climatic or hydrologic conditions or new information from *bona fide* studies or models.

Name(s): \_\_\_\_\_ Date \_\_\_\_\_  
BRAZOS CATTLE COMPANY INC Signature [Signature] President 2-28-17  
 Signature \_\_\_\_\_  
 Signature \_\_\_\_\_

Address 25166 HWY 285 S; ALAMOSA, CO 81101

Parcel 555719100014: A TR OF LAND IN SEC 24-36-9 & IN SECS 19,20,29 & 30 OF 36-10 DES AS FOLLOWS; COM AT NE COR OF SEC 20 TH as referenced on Book \_\_\_\_\_, Page \_\_\_\_\_ and/or Reception # \_\_\_\_\_ (CONEJOS County) 228 total acres

**Table A**

WDID	Structure Name	Permit	Percent Responsibility	List Any Additional Well Owners
2105216	W0876 WELL NO 01	8826-AD	50	

As the circulator of this petition, I attest that each of the signatories hereon was provided with a copy of the Subdistrict conceptual Plan of Water Management and a copy of the Subdistrict Petition for Establishment describing in greater detail the background and basis for the formation of the Subdistrict and that the signatories on this petition were subscribed before me voluntarily and with knowledge of the purposes for the formation of the Subdistrict.

Printed Name of Circulator \_\_\_\_\_ Signature \_\_\_\_\_ Date \_\_\_\_\_

\*The legally authorized representatives must execute petitions on behalf of Corporations, Limited Partnerships, LLC's, LLP's, etc. A person signing the petition on behalf of any Corporation, Limited Partnership, LLC, LLP, etc. must present an affidavit attesting to the approval of the petition by the entity's Board of Directors, President, CEO, or other authorized officer(s).

\*\*This petition must be executed by all record owners of the described property. Petitions will be compared against the records on file with Alamosa, Conejos and Rio Grande Counties and will be deemed valid only if the signatories exactly match the owners of record, as reflected by the county records, and if the signers of the petition agree to be responsible for the above represented percentage of costs, fees and post-plan depletions from the well(s) identified in this petition. If less than all of the record owners sign this petition, or if someone other than the record owner signs this petition, except as set forth above, the petition will be deemed invalid.

printed 12/23/2016

**PETITION  
TO FORM SPECIAL IMPROVEMENT DISTRICT NO. 6  
OF THE RIO GRANDE WATER CONSERVATION DISTRICT**

---

We the undersigned by our signatures affixed to this petition do hereby affirm and attest that:

1. (We/I) own an interest in real property that includes a well(s) used in whole or in part for irrigation, commercial, industrial or municipal purposes within the Alamosa-La Jara Response Area of the Rio Grande Decision Support System, or (we/I) represent owners of real property that includes a well(s) used in whole or in part for irrigation commercial, industrial or municipal purposes within the Alamosa-La Jara Response Area of the Rio Grande Decision Support System and (we/I) have the proper legal authority to sign this Petition on the owner's behalf.
2. (We/I) support the formation of Special Improvement District No. 6 and request that the District Court form the Special Improvement District pursuant to the attached Petition and general description of the *conceptual* Plan of Water Management to govern the Special Improvement District.
3. By (my/our) signature hereon (we/I) request that the Rio Grande Water Conservation District petition the District Court to form Special Improvement District No. 6 and include this property within Special Improvement District No. 6.

---

**Special Improvement District Purpose**

The overall purpose of this Subdistrict is to provide a community-oriented water management alternative to individual augmentation plans or state-imposed regulations limiting the use of wells in Water Division No. 3. That is, to provide a mechanism through which a group of well users in the Alamosa-La Jara Response Area can work collaboratively to develop and implement a system of self-regulation using economic-based incentives and other management tools that promote responsible groundwater management and that remedies the injury to senior surface water rights that result from groundwater use from Subdistrict wells. The operation of the Plan will comply with the requirements of SB 04-222, codified at section 37-92-501(4), C.R.S. **The Subdistrict will be financed by reasonable service and user fees, and special assessments on property within the Subdistrict, and the lands petitioned herein will be benefited by the replacement of injurious depletions to senior water rights, as allowed by statute.** We understand that these service and user fees and special assessments on taxable property within the Subdistrict will be required in order to generate sufficient funds to meet the goals and objectives of the Subdistrict. These methods of financing are authorized by the signatures on this petition without further election, pending approval of the Subdistrict Board of Managers.

**As a condition of participation, the Subdistrict will require acceptance of these and other nonmonetary limitations, including limitations on the diversion and use of groundwater, which may be imposed if the Board of Managers determines such limitations necessary to achieve one or more of the Plan objectives. By signing this petition the undersigned agree to accept these limitations if imposed.**

In the event the Subdistrict is unable to achieve one or more of its objectives or comply with other court-imposed or state-imposed requirements, all Landowners may have limitations imposed on the use of their Subdistrict Wells for the diversion of groundwater, including complete curtailment of groundwater withdrawals, through administrative rules and regulations by the State of Colorado.

Participation in the Subdistrict is strictly voluntary. Once land is petitioned into the Subdistrict and the Subdistrict is duly formed by Court order, ***the land will remain in the Subdistrict for as long as the Subdistrict is in existence***, even in the event the land is sold or transferred after Subdistrict formation.

The Subdistrict will remain in existence, unless dissolved by appropriate legal action, for so long as the Rio Grande Water Conservation District remains in existence. The conditions described above will run with the ownership of the property described in this Petition.

The legal description of the property that is the subject of this petition is described below. Wells within the proposed Subdistrict that are located on or having legal authority to apply groundwater to this property are listed in Table A.

Farm Plan # 402160

Petition No 555721300007

By (our/my) signature hereon, we attest to (our/my) ownership of the wells and described land (or to our/my legal authority to represent an entity that has ownership of the described land), (I/we) indicate our understanding of the foregoing intentions and purposes of the Subdistrict, and respectfully request that the same be formed pursuant to applicable statutes by the District Court. The Subdistrict's water management plan will be monitored and updated to respond to changes in climatic or hydrologic conditions or new information from *bona fide* studies or models.

Name(s): \_\_\_\_\_ Date \_\_\_\_\_

FAUCETTE LAND AND CATTLE CO. Signature David K Faucette 2-5-18  
LLC

Signature Carolyn V. Jewell 2/5/18

Signature \_\_\_\_\_

Address PO BOX 95; SANFORD, CO 81151

Parcel 555721300007: E1/2 SW1/4 21-36-10 TNA 80 B79 P183 PATENT 7603 B289 P297 R#2598-550  
R#3000838 R8000670-1 R12002040-1 as referenced on Book \_\_\_\_\_, Page \_\_\_\_\_ and/or Reception  
# \_\_\_\_\_ (CONEJOS County) 80 total acres

**Table A**

WDID	Structure Name	Permit	Percent Responsibility	List Any Additional Well Owners
2105005	W0188 WELL NO 01	780-R	34	

As the circulator of this petition, I attest that each of the signatories hereon was provided with a copy of the Subdistrict conceptual Plan of Water Management and a copy of the Subdistrict Petition for Establishment describing in greater detail the background and basis for the formation of the Subdistrict and that the signatories on this petition were subscribed before me voluntarily and with knowledge of the purposes for the formation of the Subdistrict.

Printed Name of Circulator \_\_\_\_\_ Signature \_\_\_\_\_ Date \_\_\_\_\_

\*The legally authorized representatives must execute petitions on behalf of Corporations, Limited Partnerships, LLC's, LLP's, etc. A person signing the petition on behalf of any Corporation, Limited Partnership, LLC, LLP, etc. must present an affidavit attesting to the approval of the petition by the entity's Board of Directors, President, CEO, or other authorized officer(s).

\*\*This petition must be executed by all record owners of the described property. Petitions will be compared against the records on file with Alamosa, Conejos and Rio Grande Counties and will be deemed valid only if the signatories exactly match the owners of record, as reflected by the county records, and if the signers of the petition agree to be responsible for the above represented percentage of costs, fees and post-plan depletions from the well(s) identified in this petition. If less than all of the record owners sign this petition, or if someone other than the record owner signs this petition, except as set forth above, the petition will be deemed invalid.

*printed 1/25/2018*

**PETITION  
TO FORM SPECIAL IMPROVEMENT DISTRICT NO. 6  
OF THE RIO GRANDE WATER CONSERVATION DISTRICT**

We the undersigned by our signatures affixed to this petition do hereby affirm and attest that:

1. (We/I) own an interest in real property that includes a well(s) used in whole or in part for irrigation, commercial, industrial or municipal purposes within the Alamosa-La Jara Response Area of the Rio Grande Decision Support System, or (we/I) represent owners of real property that includes a well(s) used in whole or in part for irrigation commercial, industrial or municipal purposes within the Alamosa-La Jara Response Area of the Rio Grande Decision Support System and (we/I) have the proper legal authority to sign this Petition on the owner's behalf.
2. (We/I) support the formation of Special Improvement District No. 6 and request that the District Court form the Special Improvement District pursuant to the attached Petition and general description of the *conceptual* Plan of Water Management to govern the Special Improvement District.
3. By (my/our) signature hereon (we/I) request that the Rio Grande Water Conservation District petition the District Court to form Special Improvement District No. 6 and include this property within Special Improvement District No. 6.

---

**Special Improvement District Purpose**

The overall purpose of this Subdistrict is to provide a community-oriented water management alternative to individual augmentation plans or state-imposed regulations limiting the use of wells in Water Division No. 3. That is, to provide a mechanism through which a group of well users in the Alamosa-La Jara Response Area can work collaboratively to develop and implement a system of self-regulation using economic-based incentives and other management tools that promote responsible groundwater management and that remedies the injury to senior surface water rights that result from groundwater use from Subdistrict wells. The operation of the Plan will comply with the requirements of SB 04-222, codified at section 37-92-501(4), C.R.S. **The Subdistrict will be financed by reasonable service and user fees, and special assessments on property within the Subdistrict, and the lands petitioned herein will be benefited by the replacement of injurious depletions to senior water rights, as allowed by statute.** We understand that these service and user fees and special assessments on taxable property within the Subdistrict will be required in order to generate sufficient funds to meet the goals and objectives of the Subdistrict. These methods of financing are authorized by the signatures on this petition without further election, pending approval of the Subdistrict Board of Managers.

**As a condition of participation, the Subdistrict will require acceptance of these and other nonmonetary limitations, including limitations on the diversion and use of groundwater, which may be imposed if the Board of Managers determines such limitations necessary to achieve one or more of the Plan objectives. By signing this petition the undersigned agree to accept these limitations if imposed.**

In the event the Subdistrict is unable to achieve one or more of its objectives or comply with other court-imposed or state-imposed requirements, all Landowners may have limitations imposed on the use of their Subdistrict Wells for the diversion of groundwater, including complete curtailment of groundwater withdrawals, through administrative rules and regulations by the State of Colorado.

Participation in the Subdistrict is strictly voluntary. Once land is petitioned into the Subdistrict and the Subdistrict is duly formed by Court order, ***the land will remain in the Subdistrict for as long as the Subdistrict is in existence***, even in the event the land is sold or transferred after Subdistrict formation.

The Subdistrict will remain in existence, unless dissolved by appropriate legal action, for so long as the Rio Grande Water Conservation District remains in existence. The conditions described above will run with the ownership of the property described in this Petition.

The legal description of the property that is the subject of this petition is described below. Wells within the proposed Subdistrict that are located on or having legal authority to apply groundwater to this property are listed in Table A.

Farm Plan # 402160

Petition No 555721400010

By (our/my) signature hereon, we attest to (our/my) ownership of the wells and described land (or to our/my legal authority to represent an entity that has ownership of the described land), (I/we) indicate our understanding of the foregoing intentions and purposes of the Subdistrict, and respectfully request that the same be formed pursuant to applicable statutes by the District Court. The Subdistrict's water management plan will be monitored and updated to respond to changes in climatic or hydrologic conditions or new information from *bona fide* studies or models.

Name(s): \_\_\_\_\_ Date \_\_\_\_\_

FAUCETTE LAND AND CATTLE CO. Signature David K Faucett 2-5-18  
LLC

Signature Carson V. Faucett 2/5/18

Signature \_\_\_\_\_

Address PO BOX 95; SANFORD, CO 81151

Parcel 555721400010: SE1/4 21-36-10 TNA 160 N1/2NE1/4 28-36-10 TNA 80 E1/2 NW1/4 28-36-10 TNA 80 B292 P287 B340 P535 B341 P275 as referenced on Book \_\_\_\_\_, Page \_\_\_\_\_ and/or Reception # \_\_\_\_\_; (CONEJOS County) 320 total acres

**Table A**

WDID	Structure Name	Permit	Percent Responsibility	List Any Additional Well Owners
2105005	W0188 WELL NO 01	780-R	33	

As the circulator of this petition, I attest that each of the signatories hereon was provided with a copy of the Subdistrict conceptual Plan of Water Management and a copy of the Subdistrict Petition for Establishment describing in greater detail the background and basis for the formation of the Subdistrict and that the signatories on this petition were subscribed before me voluntarily and with knowledge of the purposes for the formation of the Subdistrict.

Printed Name of Circulator \_\_\_\_\_ Signature \_\_\_\_\_ Date \_\_\_\_\_

\*The legally authorized representatives must execute petitions on behalf of Corporations, Limited Partnerships, LLC's, LLP's, etc. A person signing the petition on behalf of any Corporation, Limited Partnership, LLC, LLP, etc. must present an affidavit attesting to the approval of the petition by the entity's Board of Directors, President, CEO, or other authorized officer(s).

\*\*This petition must be executed by all record owners of the described property. Petitions will be compared against the records on file with Alamosa, Conejos and Rio Grande Counties and will be deemed valid only if the signatories exactly match the owners of record, as reflected by the county records, and if the signers of the petition agree to be responsible for the above represented percentage of costs, fees and post-plan depletions from the well(s) identified in this petition. If less than all of the record owners sign this petition, or if someone other than the record owner signs this petition, except as set forth above, the petition will be deemed invalid.

*printed 1/25/2018*

**PETITION**  
**TO FORM SPECIAL IMPROVEMENT DISTRICT NO. 6**  
**OF THE RIO GRANDE WATER CONSERVATION DISTRICT**

---

We the undersigned by our signatures affixed to this petition do hereby affirm and attest that:

1. (We/I) own an interest in real property that includes a well(s) used in whole or in part for irrigation, commercial, industrial or municipal purposes within the Alamosa-La Jara Response Area of the Rio Grande Decision Support System, or (we/I) represent owners of real property that includes a well(s) used in whole or in part for irrigation commercial, industrial or municipal purposes within the Alamosa-La Jara Response Area of the Rio Grande Decision Support System and (we/I) have the proper legal authority to sign this Petition on the owner's behalf.
  2. (We/I) support the formation of Special Improvement District No. 6 and request that the District Court form the Special Improvement District pursuant to the attached Petition and general description of the *conceptual* Plan of Water Management to govern the Special Improvement District.
  3. By (my/our) signature hereon (we/I) request that the Rio Grande Water Conservation District petition the District Court to form Special Improvement District No. 6 and include this property within Special Improvement District No. 6.
- 

**Special Improvement District Purpose**

The overall purpose of this Subdistrict is to provide a community-oriented water management alternative to individual augmentation plans or state-imposed regulations limiting the use of wells in Water Division No. 3. That is, to provide a mechanism through which a group of well users in the Alamosa-La Jara Response Area can work collaboratively to develop and implement a system of self-regulation using economic-based incentives and other management tools that promote responsible groundwater management and that remedies the injury to senior surface water rights that result from groundwater use from Subdistrict wells. The operation of the Plan will comply with the requirements of SB 04-222, codified at section 37-92-501(4), C.R.S. **The Subdistrict will be financed by reasonable service and user fees, and special assessments on property within the Subdistrict, and the lands petitioned herein will be benefited by the replacement of injurious depletions to senior water rights, as allowed by statute.** We understand that these service and user fees and special assessments on taxable property within the Subdistrict will be required in order to generate sufficient funds to meet the goals and objectives of the Subdistrict. These methods of financing are authorized by the signatures on this petition without further election, pending approval of the Subdistrict Board of Managers.

**As a condition of participation, the Subdistrict will require acceptance of these and other nonmonetary limitations, including limitations on the diversion and use of groundwater, which may be imposed if the Board of Managers determines such limitations necessary to achieve one or more of the Plan objectives. By signing this petition the undersigned agree to accept these limitations if imposed.**

In the event the Subdistrict is unable to achieve one or more of its objectives or comply with other court-imposed or state-imposed requirements, all Landowners may have limitations imposed on the use of their Subdistrict Wells for the diversion of groundwater, including complete curtailment of groundwater withdrawals, through administrative rules and regulations by the State of Colorado.

Participation in the Subdistrict is strictly voluntary. Once land is petitioned into the Subdistrict and the Subdistrict is duly formed by Court order, ***the land will remain in the Subdistrict for as long as the Subdistrict is in existence***, even in the event the land is sold or transferred after Subdistrict formation.

The Subdistrict will remain in existence, unless dissolved by appropriate legal action, for so long as the Rio Grande Water Conservation District remains in existence. The conditions described above will run with the ownership of the property described in this Petition.

The legal description of the property that is the subject of this petition is described below. Wells within the proposed Subdistrict that are located on or having legal authority to apply groundwater to this property are listed in Table A.



Farm Plan # 402470

Petition No 555722200014

By (our/my) signature hereon, we attest to (our/my) ownership of the wells and described land (or to our/my legal authority to represent an entity that has ownership of the described land), (I/we) indicate our understanding of the foregoing intentions and purposes of the Subdistrict, and respectfully request that the same be formed pursuant to applicable statutes by the District Court. The Subdistrict's water management plan will be monitored and updated to respond to changes in climatic or hydrologic conditions or new information from *bona fide* studies or models.

Name(s): \_\_\_\_\_ Date \_\_\_\_\_  
LARSEN DONALD G Signature Larsen Donald G 5-24-18  
 \_\_\_\_\_ Signature \_\_\_\_\_  
 \_\_\_\_\_ Signature \_\_\_\_\_

Address 18277 COUNTY ROAD V; SANFORD, CO 81151-9519  
 Parcel 555722200014: NW1/4 22-36-10 TNA 160 B218 P210 R#1196-552 as referenced on Book \_\_\_\_\_  
 Page \_\_\_\_\_ and/or Reception # 17001263. (CONEJOS County) 160 total acres

Table A				
WDID	Structure Name	Permit	Percent Responsibility	List Any Additional Well Owners
2105056	W0180 WELL NO 01	5910-R	100	

As the circulator of this petition, I attest that each of the signatories hereon was provided with a copy of the Subdistrict conceptual Plan of Water Management and a copy of the Subdistrict Petition for Establishment describing in greater detail the background and basis for the formation of the Subdistrict and that the signatories on this petition were subscribed before me voluntarily and with knowledge of the purposes for the formation of the Subdistrict.

\_\_\_\_\_  
 Printed Name of Circulator Signature Date

\*The legally authorized representatives must execute petitions on behalf of Corporations, Limited Partnerships, LLC's, LLP's, etc. A person signing the petition on behalf of any Corporation, Limited Partnership, LLC, LLP, etc. must present an affidavit attesting to the approval of the petition by the entity's Board of Directors, President, CEO, or other authorized officer(s).

\*\*This petition must be executed by all record owners of the described property. Petitions will be compared against the records on file with Alamosa, Conejos and Rio Grande Counties and will be deemed valid only if the signatories exactly match the owners of record, as reflected by the county records, and if the signers of the petition agree to be responsible for the above represented percentage of costs, fees and post-plan depletions from the well(s) identified in this petition. If less than all of the record owners sign this petition, or if someone other than the record owner signs this petition, except as set forth above, the petition will be deemed invalid.

printed 5/23/2018

**PETITION  
TO FORM SPECIAL IMPROVEMENT DISTRICT NO. 6  
OF THE RIO GRANDE WATER CONSERVATION DISTRICT**

---

We the undersigned by our signatures affixed to this petition do hereby affirm and attest that:

1. (We/I) own an interest in real property that includes a well(s) used in whole or in part for irrigation, commercial, industrial or municipal purposes within the Alamosa-La Jara Response Area of the Rio Grande Decision Support System, or (we/I) represent owners of real property that includes a well(s) used in whole or in part for irrigation commercial, industrial or municipal purposes within the Alamosa-La Jara Response Area of the Rio Grande Decision Support System and (we/I) have the proper legal authority to sign this Petition on the owner's behalf.
2. (We/I) support the formation of Special Improvement District No. 6 and request that the District Court form the Special Improvement District pursuant to the attached Petition and general description of the *conceptual* Plan of Water Management to govern the Special Improvement District.
3. By (my/our) signature hereon (we/I) request that the Rio Grande Water Conservation District petition the District Court to form Special Improvement District No. 6 and include this property within Special Improvement District No. 6.

---

**Special Improvement District Purpose**

The overall purpose of this Subdistrict is to provide a community-oriented water management alternative to individual augmentation plans or state-imposed regulations limiting the use of wells in Water Division No. 3. That is, to provide a mechanism through which a group of well users in the Alamosa-La Jara Response Area can work collaboratively to develop and implement a system of self-regulation using economic-based incentives and other management tools that promote responsible groundwater management and that remedies the injury to senior surface water rights that result from groundwater use from Subdistrict wells. The operation of the Plan will comply with the requirements of SB 04-222, codified at section 37-92-501(4), C.R.S. **The Subdistrict will be financed by reasonable service and user fees, and special assessments on property within the Subdistrict, and the lands petitioned herein will be benefited by the replacement of injurious depletions to senior water rights, as allowed by statute.** We understand that these service and user fees and special assessments on taxable property within the Subdistrict will be required in order to generate sufficient funds to meet the goals and objectives of the Subdistrict. These methods of financing are authorized by the signatures on this petition without further election, pending approval of the Subdistrict Board of Managers.

**As a condition of participation, the Subdistrict will require acceptance of these and other nonmonetary limitations, including limitations on the diversion and use of groundwater, which may be imposed if the Board of Managers determines such limitations necessary to achieve one or more of the Plan objectives. By signing this petition the undersigned agree to accept these limitations if imposed.**

In the event the Subdistrict is unable to achieve one or more of its objectives or comply with other court-imposed or state-imposed requirements, all Landowners may have limitations imposed on the use of their Subdistrict Wells for the diversion of groundwater, including complete curtailment of groundwater withdrawals, through administrative rules and regulations by the State of Colorado.

Participation in the Subdistrict is strictly voluntary. Once land is petitioned into the Subdistrict and the Subdistrict is duly formed by Court order, ***the land will remain in the Subdistrict for as long as the Subdistrict is in existence***, even in the event the land is sold or transferred after Subdistrict formation.

The Subdistrict will remain in existence, unless dissolved by appropriate legal action, for so long as the Rio Grande Water Conservation District remains in existence. The conditions described above will run with the ownership of the property described in this Petition.

The legal description of the property that is the subject of this petition is described below. Wells within the proposed Subdistrict that are located on or having legal authority to apply groundwater to this property are listed in Table A.

Farm Plan # 402160

Petition No 555722300013

By (our/my) signature hereon, we attest to (our/my) ownership of the wells and described land (or to our/my legal authority to represent an entity that has ownership of the described land), (I/we) indicate our understanding of the foregoing intentions and purposes of the Subdistrict, and respectfully request that the same be formed pursuant to applicable statutes by the District Court. The Subdistrict's water management plan will be monitored and updated to respond to changes in climatic or hydrologic conditions or new information from *bona fide* studies or models.

Name(s): \_\_\_\_\_ Date \_\_\_\_\_

FAUCETTE LAND AND CATTLE CO., LLC Signature David H. Faucette 2-5-18

Signature Carolyn V. Faucette 2/5/18

Signature \_\_\_\_\_

Address PO BOX 95; SANFORD, CO 81151

Parcel 555722300013: SW1/4 22-36-10 TNA 160 (LESS 1.28 A B247 P1) B287 P231 & 291 B341 P277 R3000830 R8000670-1 as referenced on Book \_\_\_\_\_, Page \_\_\_\_\_ and/or Reception # \_\_\_\_\_ (CONEJOS County) 158.72 total acres

**Table A**

WDID	Structure Name	Permit	Percent Responsibility	List Any Additional Well Owners
2105005	W0188 WELL NO 01	780-R	33	

As the circulator of this petition, I attest that each of the signatories hereon was provided with a copy of the Subdistrict conceptual Plan of Water Management and a copy of the Subdistrict Petition for Establishment describing in greater detail the background and basis for the formation of the Subdistrict and that the signatories on this petition were subscribed before me voluntarily and with knowledge of the purposes for the formation of the Subdistrict.

Printed Name of Circulator \_\_\_\_\_ Signature \_\_\_\_\_ Date \_\_\_\_\_

\*The legally authorized representatives must execute petitions on behalf of Corporations, Limited Partnerships, LLC's, LLP's, etc. A person signing the petition on behalf of any Corporation, Limited Partnership, LLC, LLP, etc. must present an affidavit attesting to the approval of the petition by the entity's Board of Directors, President, CEO, or other authorized officer(s).

\*\*This petition must be executed by all record owners of the described property. Petitions will be compared against the records on file with Alamosa, Conejos and Rio Grande Counties and will be deemed valid only if the signatories exactly match the owners of record, as reflected by the county records, and if the signers of the petition agree to be responsible for the above represented percentage of costs, fees and post-plan depletions from the well(s) identified in this petition. If less than all of the record owners sign this petition, or if someone other than the record owner signs this petition, except as set forth above, the petition will be deemed invalid.

printed 1/25/2018

**PETITION  
TO FORM SPECIAL IMPROVEMENT DISTRICT NO. 6  
OF THE RIO GRANDE WATER CONSERVATION DISTRICT**

---

We the undersigned by our signatures affixed to this petition do hereby affirm and attest that:

1. (We/I) own an interest in real property that includes a well(s) used in whole or in part for irrigation, commercial, industrial or municipal purposes within the Alamosa-La Jara Response Area of the Rio Grande Decision Support System, or (we/I) represent owners of real property that includes a well(s) used in whole or in part for irrigation commercial, industrial or municipal purposes within the Alamosa-La Jara Response Area of the Rio Grande Decision Support System and (we/I) have the proper legal authority to sign this Petition on the owner's behalf.
2. (We/I) support the formation of Special Improvement District No. 6 and request that the District Court form the Special Improvement District pursuant to the attached Petition and general description of the *conceptual* Plan of Water Management to govern the Special Improvement District.
3. By (my/our) signature hereon (we/I) request that the Rio Grande Water Conservation District petition the District Court to form Special Improvement District No. 6 and include this property within Special Improvement District No. 6.

---

**Special Improvement District Purpose**

The overall purpose of this Subdistrict is to provide a community-oriented water management alternative to individual augmentation plans or state-imposed regulations limiting the use of wells in Water Division No. 3. That is, to provide a mechanism through which a group of well users in the Alamosa-La Jara Response Area can work collaboratively to develop and implement a system of self-regulation using economic-based incentives and other management tools that promote responsible groundwater management and that remedies the injury to senior surface water rights that result from groundwater use from Subdistrict wells. The operation of the Plan will comply with the requirements of SB 04-222, codified at section 37-92-501(4), C.R.S. **The Subdistrict will be financed by reasonable service and user fees, and special assessments on property within the Subdistrict, and the lands petitioned herein will be benefited by the replacement of injurious depletions to senior water rights, as allowed by statute.** We understand that these service and user fees and special assessments on taxable property within the Subdistrict will be required in order to generate sufficient funds to meet the goals and objectives of the Subdistrict. These methods of financing are authorized by the signatures on this petition without further election, pending approval of the Subdistrict Board of Managers.

**As a condition of participation, the Subdistrict will require acceptance of these and other nonmonetary limitations, including limitations on the diversion and use of groundwater, which may be imposed if the Board of Managers determines such limitations necessary to achieve one or more of the Plan objectives. By signing this petition the undersigned agree to accept these limitations if imposed.**

In the event the Subdistrict is unable to achieve one or more of its objectives or comply with other court-imposed or state-imposed requirements, all Landowners may have limitations imposed on the use of their Subdistrict Wells for the diversion of groundwater, including complete curtailment of groundwater withdrawals, through administrative rules and regulations by the State of Colorado.

Participation in the Subdistrict is strictly voluntary. Once land is petitioned into the Subdistrict and the Subdistrict is duly formed by Court order, ***the land will remain in the Subdistrict for as long as the Subdistrict is in existence***, even in the event the land is sold or transferred after Subdistrict formation.

The Subdistrict will remain in existence, unless dissolved by appropriate legal action, for so long as the Rio Grande Water Conservation District remains in existence. The conditions described above will run with the ownership of the property described in this Petition.

The legal description of the property that is the subject of this petition is described below. Wells within the proposed Subdistrict that are located on or having legal authority to apply groundwater to this property are listed in Table A.

Farm Plan # 401520

Petition No 555722400016

By (our/my) signature hereon, we attest to (our/my) ownership of the wells and described land (or to our/my legal authority to represent an entity that has ownership of the described land), (I/we) indicate our understanding of the foregoing intentions and purposes of the Subdistrict, and respectfully request that the same be formed pursuant to applicable statutes by the District Court. The Subdistrict's water management plan will be monitored and updated to respond to changes in climatic or hydrologic conditions or new information from *bona fide* studies or models.

Name(s):	_____	Date	_____
<u>NORTONVILLE CATTLE CO</u>	Signature <u>Martin Reynolds</u>		<u>2-27-17</u>
	Signature _____		_____
	Signature _____		_____

Address 21626 COUNTY ROAD AA.5; ALAMOSA, CO 81101

Parcel 555722400016: SE1/4 22-36-10 TNA 160 R#1196-1295-6 R#2596-2467 as referenced on Book \_\_\_\_\_, Page \_\_\_\_\_ and/or Reception # \_\_\_\_\_ (CONEJOS County) 160 total acres

**Table A**

WDID	Structure Name	Permit	Percent Responsibility	List Any Additional Well Owners
2105552	W2140 WELL NO 02	19768-R	0	

As the circulator of this petition, I attest that each of the signatories hereon was provided with a copy of the Subdistrict conceptual Plan of Water Management and a copy of the Subdistrict Petition for Establishment describing in greater detail the background and basis for the formation of the Subdistrict and that the signatories on this petition were subscribed before me voluntarily and with knowledge of the purposes for the formation of the Subdistrict.

Printed Name of Circulator	Signature	Date
----------------------------	-----------	------

\*The legally authorized representatives must execute petitions on behalf of Corporations, Limited Partnerships, LLC's, LLP's, etc. A person signing the petition on behalf of any Corporation, Limited Partnership, LLC, LLP, etc. must present an affidavit attesting to the approval of the petition by the entity's Board of Directors, President, CEO, or other authorized officer(s).

\*\*This petition must be executed by all record owners of the described property. Petitions will be compared against the records on file with Alamosa, Conejos and Rio Grande Counties and will be deemed valid only if the signatories exactly match the owners of record, as reflected by the county records, and if the signers of the petition agree to be responsible for the above represented percentage of costs, fees and post-plan depletions from the well(s) identified in this petition. If less than all of the record owners sign this petition, or if someone other than the record owner signs this petition, except as set forth above, the petition will be deemed invalid.

printed 2/27/2017

**PETITION  
TO FORM SPECIAL IMPROVEMENT DISTRICT NO. 6  
OF THE RIO GRANDE WATER CONSERVATION DISTRICT**

---

We the undersigned by our signatures affixed to this petition do hereby affirm and attest that:

1. (We/I) own an interest in real property that includes a well(s) used in whole or in part for irrigation, commercial, industrial or municipal purposes within the Alamosa-La Jara Response Area of the Rio Grande Decision Support System, or (we/I) represent owners of real property that includes a well(s) used in whole or in part for irrigation commercial, industrial or municipal purposes within the Alamosa-La Jara Response Area of the Rio Grande Decision Support System and (we/I) have the proper legal authority to sign this Petition on the owner's behalf.
  2. (We/I) support the formation of Special Improvement District No. 6 and request that the District Court form the Special Improvement District pursuant to the attached Petition and general description of the *conceptual* Plan of Water Management to govern the Special Improvement District.
  3. By (my/our) signature hereon (we/I) request that the Rio Grande Water Conservation District petition the District Court to form Special Improvement District No. 6 and include this property within Special Improvement District No. 6.
- 

**Special Improvement District Purpose**

The overall purpose of this Subdistrict is to provide a community-oriented water management alternative to individual augmentation plans or state-imposed regulations limiting the use of wells in Water Division No. 3. That is, to provide a mechanism through which a group of well users in the Alamosa-La Jara Response Area can work collaboratively to develop and implement a system of self-regulation using economic-based incentives and other management tools that promote responsible groundwater management and that remedies the injury to senior surface water rights that result from groundwater use from Subdistrict wells. The operation of the Plan will comply with the requirements of SB 04-222, codified at section 37-92-501(4), C.R.S. *The Subdistrict will be financed by reasonable service and user fees, and special assessments on property within the Subdistrict, and the lands petitioned herein will be benefited by the replacement of injurious depletions to senior water rights, as allowed by statute.* We understand that these service and user fees and special assessments on taxable property within the Subdistrict will be required in order to generate sufficient funds to meet the goals and objectives of the Subdistrict. These methods of financing are authorized by the signatures on this petition without further election, pending approval of the Subdistrict Board of Managers.

*As a condition of participation, the Subdistrict will require acceptance of these and other nonmonetary limitations, including limitations on the diversion and use of groundwater, which may be imposed if the Board of Managers determines such limitations necessary to achieve one or more of the Plan objectives. By signing this petition the undersigned agree to accept these limitations if imposed.*

In the event the Subdistrict is unable to achieve one or more of its objectives or comply with other court-imposed or state-imposed requirements, all Landowners may have limitations imposed on the use of their Subdistrict Wells for the diversion of groundwater, including complete curtailment of groundwater withdrawals, through administrative rules and regulations by the State of Colorado.

Participation in the Subdistrict is strictly voluntary. Once land is petitioned into the Subdistrict and the Subdistrict is duly formed by Court order, *the land will remain in the Subdistrict for as long as the Subdistrict is in existence*, even in the event the land is sold or transferred after Subdistrict formation.

The Subdistrict will remain in existence, unless dissolved by appropriate legal action, for so long as the Rio Grande Water Conservation District remains in existence. The conditions described above will run with the ownership of the property described in this Petition.

The legal description of the property that is the subject of this petition is described below. Wells within the proposed Subdistrict that are located on or having legal authority to apply groundwater to this property are listed in Table A.



By (our/my) signature hereon, we attest to (our/my) ownership of the wells and described land (or to our/my legal authority to represent an entity that has ownership of the described land), (I/we) indicate our understanding of the foregoing intentions and purposes of the Subdistrict, and respectfully request that the same be formed pursuant to applicable statutes by the District Court. The Subdistrict's water management plan will be monitored and updated to respond to changes in climatic or hydrologic conditions or new information from *bona fide* studies or models.

Name(s): \_\_\_\_\_ Date \_\_\_\_\_  
NORTONVILLE CATTLE COMPANY Signature Martin Reynolds 2-27-17  
A COLORADO CORPORATION Signature \_\_\_\_\_  
 Signature \_\_\_\_\_

Address 21626 COUNTY ROAD AA 5; ALAMOSA, CO 81101

Parcel 555722400116; TRACT IN 22-36-10 COM AT SE COR TH W 16 RDS TH N 10 RDS TH E 16 RDS TH S 10 RDS TBA 1 B80 P280 as referenced on Book \_\_\_\_\_, Page \_\_\_\_\_ and/or Reception # \_\_\_\_\_ (CONEJOS County) 1 total acres

**Table A**

WDID	Structure Name	Permit	Percent Responsibility	List Any Additional Well Owners
2105061	W0251 WELL NO 01	8490-R	100	_____
2105062	W0251 WELL NO 02	2988-F	100	_____
2105091	W0465 WELL NO 03	14229-R	100	_____
2105324	W1397 WELL NO 01	-	100	_____
2105552	W2140 WELL NO 02	19768-R	50	_____

As the circulator of this petition, I attest that each of the signatories hereon was provided with a copy of the Subdistrict conceptual Plan of Water Management and a copy of the Subdistrict Petition for Establishment describing in greater detail the background and basis for the formation of the Subdistrict and that the signatories on this petition were subscribed before me voluntarily and with knowledge of the purposes for the formation of the Subdistrict.

Printed Name of Circulator \_\_\_\_\_ Signature \_\_\_\_\_ Date \_\_\_\_\_

\*The legally authorized representatives must execute petitions on behalf of Corporations, Limited Partnerships, LLC's, LLP's, etc. A person signing the petition on behalf of any Corporation, Limited Partnership, LLC, LLP, etc. must present an affidavit attesting to the approval of the petition by the entity's Board of Directors, President, CEO, or other authorized officer(s).

\*\*This petition must be executed by all record owners of the described property. Petitions will be compared against the records on file with Alamosa, Conejos and Rio Grande Counties and will be deemed valid only if the signatories exactly match the owners of record, as reflected by the county records, and if the signers of the petition agree to be responsible for the above represented percentage of costs, fees and post-plan depletions from the well(s) identified in this petition. If less than all of the record owners sign this petition, or if someone other than the record owner signs this petition, except as set forth above, the petition will be deemed invalid.

printed 2/27/2017



**PETITION  
TO FORM SPECIAL IMPROVEMENT DISTRICT NO. 6  
OF THE RIO GRANDE WATER CONSERVATION DISTRICT**

---

We the undersigned by our signatures affixed to this petition do hereby affirm and attest that:

1. (We/I) own an interest in real property that includes a well(s) used in whole or in part for irrigation, commercial, industrial or municipal purposes within the Alamosa-La Jara Response Area of the Rio Grande Decision Support System, or (we/I) represent owners of real property that includes a well(s) used in whole or in part for irrigation commercial, industrial or municipal purposes within the Alamosa-La Jara Response Area of the Rio Grande Decision Support System and (we/I) have the proper legal authority to sign this Petition on the owner's behalf.
  2. (We/I) support the formation of Special Improvement District No. 6 and request that the District Court form the Special Improvement District pursuant to the attached Petition and general description of the *conceptual* Plan of Water Management to govern the Special Improvement District.
  3. By (my/our) signature hereon (we/I) request that the Rio Grande Water Conservation District petition the District Court to form Special Improvement District No. 6 and include this property within Special Improvement District No. 6.
- 

**Special Improvement District Purpose**

The overall purpose of this Subdistrict is to provide a community-oriented water management alternative to individual augmentation plans or state-imposed regulations limiting the use of wells in Water Division No. 3. That is, to provide a mechanism through which a group of well users in the Alamosa-La Jara Response Area can work collaboratively to develop and implement a system of self-regulation using economic-based incentives and other management tools that promote responsible groundwater management and that remedies the injury to senior surface water rights that result from groundwater use from Subdistrict wells. The operation of the Plan will comply with the requirements of SB 04-222, codified at section 37-92-501(4), C.R.S. *The Subdistrict will be financed by reasonable service and user fees, and special assessments on property within the Subdistrict, and the lands petitioned herein will be benefited by the replacement of injurious depletions to senior water rights, as allowed by statute.* We understand that these service and user fees and special assessments on taxable property within the Subdistrict will be required in order to generate sufficient funds to meet the goals and objectives of the Subdistrict. These methods of financing are authorized by the signatures on this petition without further election, pending approval of the Subdistrict Board of Managers.

*As a condition of participation, the Subdistrict will require acceptance of these and other nonmonetary limitations, including limitations on the diversion and use of groundwater, which may be imposed if the Board of Managers determines such limitations necessary to achieve one or more of the Plan objectives. By signing this petition the undersigned agree to accept these limitations if imposed.*

In the event the Subdistrict is unable to achieve one or more of its objectives or comply with other court-imposed or state-imposed requirements, all Landowners may have limitations imposed on the use of their Subdistrict Wells for the diversion of groundwater, including complete curtailment of groundwater withdrawals, through administrative rules and regulations by the State of Colorado.

Participation in the Subdistrict is strictly voluntary. Once land is petitioned into the Subdistrict and the Subdistrict is duly formed by Court order, *the land will remain in the Subdistrict for as long as the Subdistrict is in existence*, even in the event the land is sold or transferred after Subdistrict formation.

The Subdistrict will remain in existence, unless dissolved by appropriate legal action, for so long as the Rio Grande Water Conservation District remains in existence. The conditions described above will run with the ownership of the property described in this Petition.

The legal description of the property that is the subject of this petition is described below. Wells within the proposed Subdistrict that are located on or having legal authority to apply groundwater to this property are listed in Table A.

Farm Plan # 401520

Petition No 555723100016

By (our/my) signature hereon, we attest to (our/my) ownership of the wells and described land (or to our/my legal authority to represent an entity that has ownership of the described land), (I/we) indicate our understanding of the foregoing intentions and purposes of the Subdistrict, and respectfully request that the same be formed pursuant to applicable statutes by the District Court. The Subdistrict's water management plan will be monitored and updated to respond to changes in climatic or hydrologic conditions or new information from *bona fide* studies or models.

Name(s): \_\_\_\_\_ Date \_\_\_\_\_  
NORTONVILLE CATTLE CO Signature Martin Reynolds 2-27-17  
 Signature \_\_\_\_\_  
 Signature \_\_\_\_\_

Address 21626 COUNTY ROAD AA.5; ALAMOSA, CO 81101

Parcel 555723100016: S1/2 NW1/4 23-36-10 TNA 80 B287 P415 as referenced on Book \_\_\_\_\_, Page \_\_\_\_\_ and/or Reception # \_\_\_\_\_ (CONEJOS County) 80 total acres

**Table A**

WDID	Structure Name	Permit	Percent Responsibility	List Any Additional Well Owners
2105552	W2140 WELL NO 02	19768-R	0	

As the circulator of this petition, I attest that each of the signatories hereon was provided with a copy of the Subdistrict conceptual Plan of Water Management and a copy of the Subdistrict Petition for Establishment describing in greater detail the background and basis for the formation of the Subdistrict and that the signatories on this petition were subscribed before me voluntarily and with knowledge of the purposes for the formation of the Subdistrict.

\_\_\_\_\_  
 Printed Name of Circulator Signature Date

\*The legally authorized representatives must execute petitions on behalf of Corporations, Limited Partnerships, LLC's, LLP's, etc. A person signing the petition on behalf of any Corporation, Limited Partnership, LLC, LLP, etc. must present an affidavit attesting to the approval of the petition by the entity's Board of Directors, President, CEO, or other authorized officer(s).

\*\*This petition must be executed by all record owners of the described property. Petitions will be compared against the records on file with Alamosa, Conejos and Rio Grande Counties and will be deemed valid only if the signatories exactly match the owners of record, as reflected by the county records, and if the signers of the petition agree to be responsible for the above represented percentage of costs, fees and post-plan depletions from the well(s) identified in this petition. If less than all of the record owners sign this petition, or if someone other than the record owner signs this petition, except as set forth above, the petition will be deemed invalid.

printed 2/27/2017

**PETITION  
TO FORM SPECIAL IMPROVEMENT DISTRICT NO. 6  
OF THE RIO GRANDE WATER CONSERVATION DISTRICT**

---

We the undersigned by our signatures affixed to this petition do hereby affirm and attest that:

1. (We/I) own an interest in real property that includes a well(s) used in whole or in part for irrigation, commercial, industrial or municipal purposes within the Alamosa-La Jara Response Area of the Rio Grande Decision Support System, or (we/I) represent owners of real property that includes a well(s) used in whole or in part for irrigation commercial, industrial or municipal purposes within the Alamosa-La Jara Response Area of the Rio Grande Decision Support System and (we/I) have the proper legal authority to sign this Petition on the owner's behalf.
  2. (We/I) support the formation of Special Improvement District No. 6 and request that the District Court form the Special Improvement District pursuant to the attached Petition and general description of the *conceptual* Plan of Water Management to govern the Special Improvement District.
  3. By (my/our) signature hereon (we/I) request that the Rio Grande Water Conservation District petition the District Court to form Special Improvement District No. 6 and include this property within Special Improvement District No. 6.
- 

**Special Improvement District Purpose**

The overall purpose of this Subdistrict is to provide a community-oriented water management alternative to individual augmentation plans or state-imposed regulations limiting the use of wells in Water Division No. 3. That is, to provide a mechanism through which a group of well users in the Alamosa-La Jara Response Area can work collaboratively to develop and implement a system of self-regulation using economic-based incentives and other management tools that promote responsible groundwater management and that remedies the injury to senior surface water rights that result from groundwater use from Subdistrict wells. The operation of the Plan will comply with the requirements of SB 04-222, codified at section 37-92-501(4), C.R.S. **The Subdistrict will be financed by reasonable service and user fees, and special assessments on property within the Subdistrict, and the lands petitioned herein will be benefited by the replacement of injurious depletions to senior water rights, as allowed by statute.** We understand that these service and user fees and special assessments on taxable property within the Subdistrict will be required in order to generate sufficient funds to meet the goals and objectives of the Subdistrict. These methods of financing are authorized by the signatures on this petition without further election, pending approval of the Subdistrict Board of Managers.

**As a condition of participation, the Subdistrict will require acceptance of these and other nonmonetary limitations, including limitations on the diversion and use of groundwater, which may be imposed if the Board of Managers determines such limitations necessary to achieve one or more of the Plan objectives. By signing this petition the undersigned agree to accept these limitations if imposed.**

In the event the Subdistrict is unable to achieve one or more of its objectives or comply with other court-imposed or state-imposed requirements, all Landowners may have limitations imposed on the use of their Subdistrict Wells for the diversion of groundwater, including complete curtailment of groundwater withdrawals, through administrative rules and regulations by the State of Colorado.

Participation in the Subdistrict is strictly voluntary. Once land is petitioned into the Subdistrict and the Subdistrict is duly formed by Court order, ***the land will remain in the Subdistrict for as long as the Subdistrict is in existence***, even in the event the land is sold or transferred after Subdistrict formation.

The Subdistrict will remain in existence, unless dissolved by appropriate legal action, for so long as the Rio Grande Water Conservation District remains in existence. The conditions described above will run with the ownership of the property described in this Petition.

The legal description of the property that is the subject of this petition is described below. Wells within the proposed Subdistrict that are located on or having legal authority to apply groundwater to this property are listed in Table A.

Farm Plan # 401540

Petition No 555723400017

By (our/my) signature hereon, we attest to (our/my) ownership of the wells and described land (or to our/my legal authority to represent an entity that has ownership of the described land), (I/we) indicate our understanding of the foregoing intentions and purposes of the Subdistrict, and respectfully request that the same be formed pursuant to applicable statutes by the District Court. The Subdistrict's water management plan will be monitored and updated to respond to changes in climatic or hydrologic conditions or new information from *bona fide* studies or models.

Name(s): \_\_\_\_\_

REYNOLDS JACK L

Signature

*Jack L Reynolds*

Date

3-17-17

REYNOLDS SHIRLA

Signature

*Deceased*

Signature \_\_\_\_\_

Address 995 IVY ST; SANFORD, CO 81151

Parcel 555723400017: SE1/4 23-36-10 TNA 160 ALSO: TR 1 JACK REYNOLDS DIV OF LAND IN SW1/4 23-36-10 TNA 149.945 ALSO: 1/2 as referenced on Book \_\_\_\_\_, Page \_\_\_\_\_ and/or Reception # \_\_\_\_\_ (CONEJOS County) 309.95 total acres

**Table A**

WDID	Structure Name	Permit	Percent Responsibility	List Any Additional Well Owners
2105090	W0465 WELL NO 01	14227-R	100	

As the circulator of this petition, I attest that each of the signatories hereon was provided with a copy of the Subdistrict conceptual Plan of Water Management and a copy of the Subdistrict Petition for Establishment describing in greater detail the background and basis for the formation of the Subdistrict and that the signatories on this petition were subscribed before me voluntarily and with knowledge of the purposes for the formation of the Subdistrict.

Printed Name of Circulator

Signature

Date

\*The legally authorized representatives must execute petitions on behalf of Corporations, Limited Partnerships, LLC's, LLP's, etc. A person signing the petition on behalf of any Corporation, Limited Partnership, LLC, LLP, etc. must present an affidavit attesting to the approval of the petition by the entity's Board of Directors, President, CEO, or other authorized officer(s).

\*\*This petition must be executed by all record owners of the described property. Petitions will be compared against the records on file with Alamosa, Conejos and Rio Grande Counties and will be deemed valid only if the signatories exactly match the owners of record, as reflected by the county records, and if the signers of the petition agree to be responsible for the above represented percentage of costs, fees and post-plan depletions from the well(s) identified in this petition. If less than all of the record owners sign this petition, or if someone other than the record owner signs this petition, except as set forth above, the petition will be deemed invalid.

printed 2/24/2017

**PETITION  
TO FORM SPECIAL IMPROVEMENT DISTRICT NO. 6  
OF THE RIO GRANDE WATER CONSERVATION DISTRICT**

---

We the undersigned by our signatures affixed to this petition do hereby affirm and attest that:

1. (We/I) own an interest in real property that includes a well(s) used in whole or in part for irrigation, commercial, industrial or municipal purposes within the Alamosa-La Jara Response Area of the Rio Grande Decision Support System, or (we/I) represent owners of real property that includes a well(s) used in whole or in part for irrigation commercial, industrial or municipal purposes within the Alamosa-La Jara Response Area of the Rio Grande Decision Support System and (we/I) have the proper legal authority to sign this Petition on the owner's behalf.
  2. (We/I) support the formation of Special Improvement District No. 6 and request that the District Court form the Special Improvement District pursuant to the attached Petition and general description of the *conceptual* Plan of Water Management to govern the Special Improvement District.
  3. By (my/our) signature hereon (we/I) request that the Rio Grande Water Conservation District petition the District Court to form Special Improvement District No. 6 and include this property within Special Improvement District No. 6.
- 

**Special Improvement District Purpose**

The overall purpose of this Subdistrict is to provide a community-oriented water management alternative to individual augmentation plans or state-imposed regulations limiting the use of wells in Water Division No. 3. That is, to provide a mechanism through which a group of well users in the Alamosa-La Jara Response Area can work collaboratively to develop and implement a system of self-regulation using economic-based incentives and other management tools that promote responsible groundwater management and that remedies the injury to senior surface water rights that result from groundwater use from Subdistrict wells. The operation of the Plan will comply with the requirements of SB 04-222, codified at section 37-92-501(4), C.R.S. **The Subdistrict will be financed by reasonable service and user fees, and special assessments on property within the Subdistrict, and the lands petitioned herein will be benefited by the replacement of injurious depletions to senior water rights, as allowed by statute.** We understand that these service and user fees and special assessments on taxable property within the Subdistrict will be required in order to generate sufficient funds to meet the goals and objectives of the Subdistrict. These methods of financing are authorized by the signatures on this petition without further election, pending approval of the Subdistrict Board of Managers.

**As a condition of participation, the Subdistrict will require acceptance of these and other nonmonetary limitations, including limitations on the diversion and use of groundwater, which may be imposed if the Board of Managers determines such limitations necessary to achieve one or more of the Plan objectives. By signing this petition the undersigned agree to accept these limitations if imposed.**

In the event the Subdistrict is unable to achieve one or more of its objectives or comply with other court-imposed or state-imposed requirements, all Landowners may have limitations imposed on the use of their Subdistrict Wells for the diversion of groundwater, including complete curtailment of groundwater withdrawals, through administrative rules and regulations by the State of Colorado.

Participation in the Subdistrict is strictly voluntary. Once land is petitioned into the Subdistrict and the Subdistrict is duly formed by Court order, ***the land will remain in the Subdistrict for as long as the Subdistrict is in existence***, even in the event the land is sold or transferred after Subdistrict formation.

The Subdistrict will remain in existence, unless dissolved by appropriate legal action, for so long as the Rio Grande Water Conservation District remains in existence. The conditions described above will run with the ownership of the property described in this Petition.

The legal description of the property that is the subject of this petition is described below. Wells within the proposed Subdistrict that are located on or having legal authority to apply groundwater to this property are listed in Table A.

Farm Plan # 401540

Petition No 555725100021

By (our/my) signature hereon, we attest to (our/my) ownership of the wells and described land (or to our/my legal authority to represent an entity that has ownership of the described land), (I/we) indicate our understanding of the foregoing intentions and purposes of the Subdistrict, and respectfully request that the same be formed pursuant to applicable statutes by the District Court. The Subdistrict's water management plan will be monitored and updated to respond to changes in climatic or hydrologic conditions or new information from *bona fide* studies or models.

Name(s):	_____	Date
<u>REYNOLDS JACK L</u>	Signature <u><i>Jack Reynolds</i></u>	<u>3-12-17</u>
-	Signature _____	_____
-	Signature _____	_____

Address 995 IVY ST; SANFORD, CO 81151

Parcel 555725100021: NW1/4 26-36-10 TNA 160 ALL THAT PORTION 25-36-10 LYING N & W CNTRLINE OF N OUTLET CANAL TNA 241.32 M/L as referenced on Book \_\_\_\_\_, Page \_\_\_\_\_ and/or Reception # \_\_\_\_\_ (CONEJOS County) 401.32 total acres

<b>Table A</b>				
WDID	Structure Name	Permit	Percent Responsibility	List Any Additional Well Owners
<b>2105031</b>	<b>W0465 WELL NO 02</b>	<b>14228-R</b>	<b>100</b>	_____

As the circulator of this petition, I attest that each of the signatories hereon was provided with a copy of the Subdistrict conceptual Plan of Water Management and a copy of the Subdistrict Petition for Establishment describing in greater detail the background and basis for the formation of the Subdistrict and that the signatories on this petition were subscribed before me voluntarily and with knowledge of the purposes for the formation of the Subdistrict.

Printed Name of Circulator	Signature	Date
----------------------------	-----------	------

\*The legally authorized representatives must execute petitions on behalf of Corporations, Limited Partnerships, LLC's, LLP's, etc. A person signing the petition on behalf of any Corporation, Limited Partnership, LLC, LLP, etc. must present an affidavit attesting to the approval of the petition by the entity's Board of Directors, President, CEO, or other authorized officer(s).

\*\*This petition must be executed by all record owners of the described property. Petitions will be compared against the records on file with Alamosa, Conejos and Rio Grande Counties and will be deemed valid only if the signatories exactly match the owners of record, as reflected by the county records, and if the signers of the petition agree to be responsible for the above represented percentage of costs, fees and post-plan depletions from the well(s) identified in this petition. If less than all of the record owners sign this petition, or if someone other than the record owner signs this petition, except as set forth above, the petition will be deemed invalid.

printed 2/24/2017

**PETITION  
TO FORM SPECIAL IMPROVEMENT DISTRICT NO. 6  
OF THE RIO GRANDE WATER CONSERVATION DISTRICT**

---

We the undersigned by our signatures affixed to this petition do hereby affirm and attest that:

1. (We/I) own an interest in real property that includes a well(s) used in whole or in part for irrigation, commercial, industrial or municipal purposes within the Alamosa-La Jara Response Area of the Rio Grande Decision Support System, or (we/I) represent owners of real property that includes a well(s) used in whole or in part for irrigation commercial, industrial or municipal purposes within the Alamosa-La Jara Response Area of the Rio Grande Decision Support System and (we/I) have the proper legal authority to sign this Petition on the owner's behalf.
  2. (We/I) support the formation of Special Improvement District No. 6 and request that the District Court form the Special Improvement District pursuant to the attached Petition and general description of the *conceptual* Plan of Water Management to govern the Special Improvement District.
  3. By (my/our) signature hereon (we/I) request that the Rio Grande Water Conservation District petition the District Court to form Special Improvement District No. 6 and include this property within Special Improvement District No. 6.
- 

**Special Improvement District Purpose**

The overall purpose of this Subdistrict is to provide a community-oriented water management alternative to individual augmentation plans or state-imposed regulations limiting the use of wells in Water Division No. 3. That is, to provide a mechanism through which a group of well users in the Alamosa-La Jara Response Area can work collaboratively to develop and implement a system of self-regulation using economic-based incentives and other management tools that promote responsible groundwater management and that remedies the injury to senior surface water rights that result from groundwater use from Subdistrict wells. The operation of the Plan will comply with the requirements of SB 04-222, codified at section 37-92-501(4), C.R.S. *The Subdistrict will be financed by reasonable service and user fees, and special assessments on property within the Subdistrict, and the lands petitioned herein will be benefited by the replacement of injurious depletions to senior water rights, as allowed by statute.* We understand that these service and user fees and special assessments on taxable property within the Subdistrict will be required in order to generate sufficient funds to meet the goals and objectives of the Subdistrict. These methods of financing are authorized by the signatures on this petition without further election, pending approval of the Subdistrict Board of Managers.

*As a condition of participation, the Subdistrict will require acceptance of these and other nonmonetary limitations, including limitations on the diversion and use of groundwater, which may be imposed if the Board of Managers determines such limitations necessary to achieve one or more of the Plan objectives. By signing this petition the undersigned agree to accept these limitations if imposed.*

In the event the Subdistrict is unable to achieve one or more of its objectives or comply with other court-imposed or state-imposed requirements, all Landowners may have limitations imposed on the use of their Subdistrict Wells for the diversion of groundwater, including complete curtailment of groundwater withdrawals, through administrative rules and regulations by the State of Colorado.

Participation in the Subdistrict is strictly voluntary. Once land is petitioned into the Subdistrict and the Subdistrict is duly formed by Court order, *the land will remain in the Subdistrict for as long as the Subdistrict is in existence*, even in the event the land is sold or transferred after Subdistrict formation.

The Subdistrict will remain in existence, unless dissolved by appropriate legal action, for so long as the Rio Grande Water Conservation District remains in existence. The conditions described above will run with the ownership of the property described in this Petition.

The legal description of the property that is the subject of this petition is described below. Wells within the proposed Subdistrict that are located on or having legal authority to apply groundwater to this property are listed in Table A.



Farm Plan # 401520

Petition No 555726300058

By (our/my) signature hereon, we attest to (our/my) ownership of the wells and described land (or to our/my legal authority to represent an entity that has ownership of the described land), (I/we) indicate our understanding of the foregoing intentions and purposes of the Subdistrict, and respectfully request that the same be formed pursuant to applicable statutes by the District Court. The Subdistrict's water management plan will be monitored and updated to respond to changes in climatic or hydrologic conditions or new information from *bona fide* studies or models.

Name(s): \_\_\_\_\_ Date \_\_\_\_\_

NORTONVILLE CATTLE COMPANY      Signature Martin Reynolds      2-27-17

-      Signature \_\_\_\_\_

-      Signature \_\_\_\_\_

Address 21626 COUNTY ROAD AA.5; ALAMOSA, CO 81101

Parcel 555726300058: S1/2 26-36-10 (LESS 1.32 A DES B267 P160) (EX EASEMENT & STRIP OF LAND DES B342 P 655-6) TNA 318.68 M/L (LESS as referenced on Book \_\_\_\_\_, Page \_\_\_\_\_ and/or Reception # \_\_\_\_\_ (CONEJOS County) 318.68 total acres

**Table A**

WDID	Structure Name	Permit	Percent Responsibility	List Any Additional Well Owners
2105061	W0251 WELL NO 01	8490-R	0	_____
2105091	W0465 WELL NO 03	14229-R	0	_____

As the circulator of this petition, I attest that each of the signatories hereon was provided with a copy of the Subdistrict conceptual Plan of Water Management and a copy of the Subdistrict Petition for Establishment describing in greater detail the background and basis for the formation of the Subdistrict and that the signatories on this petition were subscribed before me voluntarily and with knowledge of the purposes for the formation of the Subdistrict.

\_\_\_\_\_  
 Printed Name of Circulator      Signature      Date

\*The legally authorized representatives must execute petitions on behalf of Corporations, Limited Partnerships, LLC's, LLP's, etc. A person signing the petition on behalf of any Corporation, Limited Partnership, LLC, LLP, etc. must present an affidavit attesting to the approval of the petition by the entity's Board of Directors, President, CEO, or other authorized officer(s).

\*\*This petition must be executed by all record owners of the described property. Petitions will be compared against the records on file with Alamosa, Conejos and Rio Grande Counties and will be deemed valid only if the signatories exactly match the owners of record, as reflected by the county records, and if the signers of the petition agree to be responsible for the above represented percentage of costs, fees and post-plan depletions from the well(s) identified in this petition. If less than all of the record owners sign this petition, or if someone other than the record owner signs this petition, except as set forth above, the petition will be deemed invalid.

printed 2/27/2017

**PETITION  
TO FORM SPECIAL IMPROVEMENT DISTRICT NO. 6  
OF THE RIO GRANDE WATER CONSERVATION DISTRICT**

---

We the undersigned by our signatures affixed to this petition do hereby affirm and attest that:

1. (We/I) own an interest in real property that includes a well(s) used in whole or in part for irrigation, commercial, industrial or municipal purposes within the Alamosa-La Jara Response Area of the Rio Grande Decision Support System, or (we/I) represent owners of real property that includes a well(s) used in whole or in part for irrigation commercial, industrial or municipal purposes within the Alamosa-La Jara Response Area of the Rio Grande Decision Support System and (we/I) have the proper legal authority to sign this Petition on the owner's behalf.
  2. (We/I) support the formation of Special Improvement District No. 6 and request that the District Court form the Special Improvement District pursuant to the attached Petition and general description of the *conceptual* Plan of Water Management to govern the Special Improvement District.
  3. By (my/our) signature hereon (we/I) request that the Rio Grande Water Conservation District petition the District Court to form Special Improvement District No. 6 and include this property within Special Improvement District No. 6.
- 

**Special Improvement District Purpose**

The overall purpose of this Subdistrict is to provide a community-oriented water management alternative to individual augmentation plans or state-imposed regulations limiting the use of wells in Water Division No. 3. That is, to provide a mechanism through which a group of well users in the Alamosa-La Jara Response Area can work collaboratively to develop and implement a system of self-regulation using economic-based incentives and other management tools that promote responsible groundwater management and that remedies the injury to senior surface water rights that result from groundwater use from Subdistrict wells. The operation of the Plan will comply with the requirements of SB 04-222, codified at section 37-92-501(4), C.R.S. **The Subdistrict will be financed by reasonable service and user fees, and special assessments on property within the Subdistrict, and the lands petitioned herein will be benefited by the replacement of injurious depletions to senior water rights, as allowed by statute.** We understand that these service and user fees and special assessments on taxable property within the Subdistrict will be required in order to generate sufficient funds to meet the goals and objectives of the Subdistrict. These methods of financing are authorized by the signatures on this petition without further election, pending approval of the Subdistrict Board of Managers.

**As a condition of participation, the Subdistrict will require acceptance of these and other nonmonetary limitations, including limitations on the diversion and use of groundwater, which may be imposed if the Board of Managers determines such limitations necessary to achieve one or more of the Plan objectives. By signing this petition the undersigned agree to accept these limitations if imposed.**

In the event the Subdistrict is unable to achieve one or more of its objectives or comply with other court-imposed or state-imposed requirements, all Landowners may have limitations imposed on the use of their Subdistrict Wells for the diversion of groundwater, including complete curtailment of groundwater withdrawals, through administrative rules and regulations by the State of Colorado.

Participation in the Subdistrict is strictly voluntary. Once land is petitioned into the Subdistrict and the Subdistrict is duly formed by Court order, ***the land will remain in the Subdistrict for as long as the Subdistrict is in existence***, even in the event the land is sold or transferred after Subdistrict formation.

The Subdistrict will remain in existence, unless dissolved by appropriate legal action, for so long as the Rio Grande Water Conservation District remains in existence. The conditions described above will run with the ownership of the property described in this Petition.

The legal description of the property that is the subject of this petition is described below. Wells within the proposed Subdistrict that are located on or having legal authority to apply groundwater to this property are listed in Table A.

By (our/my) signature hereon, we attest to (our/my) ownership of the wells and described land (or to our/my legal authority to represent an entity that has ownership of the described land), (I/we) indicate our understanding of the foregoing intentions and purposes of the Subdistrict, and respectfully request that the same be formed pursuant to applicable statutes by the District Court. The Subdistrict's water management plan will be monitored and updated to respond to changes in climatic or hydrologic conditions or new information from *bona fide* studies or models.

Name(s):	_____	Signature	_____	Date	_____
	<u>REYNOLDS JESSE LLOYD</u>		<u>Jesse Lloyd Reynolds</u>		<u>2-24-17</u>
	<u>REYNOLDS STELLA JENINE</u>		<u>Stella Jenine Reynolds</u>		<u>2-24-17</u>
		Signature	_____		_____

Address 21631 COUNTY ROAD AA.5; ALAMOSA, CO 81101

Parcel 555727100026: BEG AT NE COR OF 27-36-10 TH W 297' TH S 510' TH E 297' TH N 510' TO BEG TNA 3.47 B344 P368 as referenced on Book \_\_\_\_\_, Page \_\_\_\_\_ and/or Reception # \_\_\_\_\_ (CONEJOS County) 3.47 total acres

**Table A**

WDID	Structure Name	Permit	Percent Responsibility	List Any Additional Well Owners
2105552	W2140 WELL NO 02	19768-R	50	

As the circulator of this petition, I attest that each of the signatories hereon was provided with a copy of the Subdistrict conceptual Plan of Water Management and a copy of the Subdistrict Petition for Establishment describing in greater detail the background and basis for the formation of the Subdistrict and that the signatories on this petition were subscribed before me voluntarily and with knowledge of the purposes for the formation of the Subdistrict.

Printed Name of Circulator	Signature	Date
----------------------------	-----------	------

\*The legally authorized representatives must execute petitions on behalf of Corporations, Limited Partnerships, LLC's, LLP's, etc. A person signing the petition on behalf of any Corporation, Limited Partnership, LLC, LLP, etc. must present an affidavit attesting to the approval of the petition by the entity's Board of Directors, President, CEO, or other authorized officer(s).

\*\*This petition must be executed by all record owners of the described property. Petitions will be compared against the records on file with Alamosa, Conejos and Rio Grande Counties and will be deemed valid only if the signatories exactly match the owners of record, as reflected by the county records, and if the signers of the petition agree to be responsible for the above represented percentage of costs, fees and post-plan depletions from the well(s) identified in this petition. If less than all of the record owners sign this petition, or if someone other than the record owner signs this petition, except as set forth above, the petition will be deemed invalid.

printed 2/24/2017

**PETITION**  
**TO FORM SPECIAL IMPROVEMENT DISTRICT NO. 6**  
**OF THE RIO GRANDE WATER CONSERVATION DISTRICT**

We the undersigned by our signatures affixed to this petition do hereby affirm and attest that:

1. (We/I) own an interest in real property that includes a well(s) used in whole or in part for irrigation, commercial, industrial or municipal purposes within the Alamosa-La Jara Response Area of the Rio Grande Decision Support System, or (we/I) represent owners of real property that includes a well(s) used in whole or in part for irrigation commercial, industrial or municipal purposes within the Alamosa-La Jara Response Area of the Rio Grande Decision Support System and (we/I) have the proper legal authority to sign this Petition on the owner's behalf.
2. (We/I) support the formation of Special Improvement District No. 6 and request that the District Court form the Special Improvement District pursuant to the attached Petition and general description of the *conceptual* Plan of Water Management to govern the Special Improvement District.
3. By (my/our) signature hereon (we/I) request that the Rio Grande Water Conservation District petition the District Court to form Special Improvement District No. 6 and include this property within Special Improvement District No. 6.

---

**Special Improvement District Purpose**

The overall purpose of this Subdistrict is to provide a community-oriented water management alternative to individual augmentation plans or state-imposed regulations limiting the use of wells in Water Division No. 3. That is, to provide a mechanism through which a group of well users in the Alamosa-La Jara Response Area can work collaboratively to develop and implement a system of self-regulation using economic-based incentives and other management tools that promote responsible groundwater management and that remedies the injury to senior surface water rights that result from groundwater use from Subdistrict wells. The operation of the Plan will comply with the requirements of SB 04-222, codified at section 37-92-501(4), C.R.S. **The Subdistrict will be financed by reasonable service and user fees, and special assessments on property within the Subdistrict, and the lands petitioned herein will be benefited by the replacement of injurious depletions to senior water rights, as allowed by statute.** We understand that these service and user fees and special assessments on taxable property within the Subdistrict will be required in order to generate sufficient funds to meet the goals and objectives of the Subdistrict. These methods of financing are authorized by the signatures on this petition without further election, pending approval of the Subdistrict Board of Managers.

**As a condition of participation, the Subdistrict will require acceptance of these and other nonmonetary limitations, including limitations on the diversion and use of groundwater, which may be imposed if the Board of Managers determines such limitations necessary to achieve one or more of the Plan objectives. By signing this petition the undersigned agree to accept these limitations if imposed.**

In the event the Subdistrict is unable to achieve one or more of its objectives or comply with other court-imposed or state-imposed requirements, all Landowners may have limitations imposed on the use of their Subdistrict Wells for the diversion of groundwater, including complete curtailment of groundwater withdrawals, through administrative rules and regulations by the State of Colorado.

Participation in the Subdistrict is strictly voluntary. Once land is petitioned into the Subdistrict and the Subdistrict is duly formed by Court order, ***the land will remain in the Subdistrict for as long as the Subdistrict is in existence***, even in the event the land is sold or transferred after Subdistrict formation.

The Subdistrict will remain in existence, unless dissolved by appropriate legal action, for so long as the Rio Grande Water Conservation District remains in existence. The conditions described above will run with the ownership of the property described in this Petition.

The legal description of the property that is the subject of this petition is described below. Wells within the proposed Subdistrict that are located on or having legal authority to apply groundwater to this property are listed in Table A.

Farm Plan # 400580

Petition No 555729400035

By (our/my) signature hereon, we attest to (our/my) ownership of the wells and described land (or to our/my legal authority to represent an entity that has ownership of the described land), (I/we) indicate our understanding of the foregoing intentions and purposes of the Subdistrict, and respectfully request that the same be formed pursuant to applicable statutes by the District Court. The Subdistrict's water management plan will be monitored and updated to respond to changes in climatic or hydrologic conditions or new information from *bona fide* studies or models.

Name(s): \_\_\_\_\_ Date \_\_\_\_\_  
CROWTHER SHAD MARK & BRIANNA Signature Shad Mark Crowther 10-23-17  
LEI  
 Signature Brianna Crowther 10/23/17  
 Signature \_\_\_\_\_

Address 19475 COUNTY ROAD Y.5; SANFORD, CO 81151

Parcel 555729400035: S1/2 SE1/4 29-36-10 TNA 80 N1/2 SE1/4 29-36-10 TNA 80 N1/2 NE1/4 32-36-10 TNA 80 ALSO: E 75.68 A IN NE1/4 as referenced on Book \_\_\_\_\_, Page \_\_\_\_\_ and/or Reception # \_\_\_\_\_ . (CONEJOS County) 315.68 total acres

**Table A**

WDID	Structure Name	Permit	Percent Responsibility	List Any Additional Well Owners
2105430	W1849 WELL NO 02	5546-F	100	

As the circulator of this petition, I attest that each of the signatories hereon was provided with a copy of the Subdistrict conceptual Plan of Water Management and a copy of the Subdistrict Petition for Establishment describing in greater detail the background and basis for the formation of the Subdistrict and that the signatories on this petition were subscribed before me voluntarily and with knowledge of the purposes for the formation of the Subdistrict.

Printed Name of Circulator \_\_\_\_\_ Signature \_\_\_\_\_ Date \_\_\_\_\_

\*The legally authorized representatives must execute petitions on behalf of Corporations, Limited Partnerships, LLC's, LLP's, etc. A person signing the petition on behalf of any Corporation, Limited Partnership, LLC, LLP, etc. must present an affidavit attesting to the approval of the petition by the entity's Board of Directors, President, CEO, or other authorized officer(s).

\*\*This petition must be executed by all record owners of the described property. Petitions will be compared against the records on file with Alamosa, Conejos and Rio Grande Counties and will be deemed valid only if the signatories exactly match the owners of record, as reflected by the county records, and if the signers of the petition agree to be responsible for the above represented percentage of costs, fees and post-plan depletions from the well(s) identified in this petition. If less than all of the record owners sign this petition, or if someone other than the record owner signs this petition, except as set forth above, the petition will be deemed invalid.

printed 10/12/2017



**PETITION**  
**TO FORM SPECIAL IMPROVEMENT DISTRICT NO. 6**  
**OF THE RIO GRANDE WATER CONSERVATION DISTRICT**

---

We the undersigned by our signatures affixed to this petition do hereby affirm and attest that:

1. (We/I) own an interest in real property that includes a well(s) used in whole or in part for irrigation, commercial, industrial or municipal purposes within the Alamosa-La Jara Response Area of the Rio Grande Decision Support System, or (we/I) represent owners of real property that includes a well(s) used in whole or in part for irrigation commercial, industrial or municipal purposes within the Alamosa-La Jara Response Area of the Rio Grande Decision Support System and (we/I) have the proper legal authority to sign this Petition on the owner's behalf.
2. (We/I) support the formation of Special Improvement District No. 6 and request that the District Court form the Special Improvement District pursuant to the attached Petition and general description of the *conceptual* Plan of Water Management to govern the Special Improvement District.
3. By (my/our) signature hereon (we/I) request that the Rio Grande Water Conservation District petition the District Court to form Special Improvement District No. 6 and include this property within Special Improvement District No. 6.

---

**Special Improvement District Purpose**

The overall purpose of this Subdistrict is to provide a community-oriented water management alternative to individual augmentation plans or state-imposed regulations limiting the use of wells in Water Division No. 3. That is, to provide a mechanism through which a group of well users in the Alamosa-La Jara Response Area can work collaboratively to develop and implement a system of self-regulation using economic-based incentives and other management tools that promote responsible groundwater management and that remedies the injury to senior surface water rights that result from groundwater use from Subdistrict wells. The operation of the Plan will comply with the requirements of SB 04-222, codified at section 37-92-501(4), C.R.S. **The Subdistrict will be financed by reasonable service and user fees, and special assessments on property within the Subdistrict, and the lands petitioned herein will be benefited by the replacement of injurious depletions to senior water rights, as allowed by statute.** We understand that these service and user fees and special assessments on taxable property within the Subdistrict will be required in order to generate sufficient funds to meet the goals and objectives of the Subdistrict. These methods of financing are authorized by the signatures on this petition without further election, pending approval of the Subdistrict Board of Managers.

**As a condition of participation, the Subdistrict will require acceptance of these and other nonmonetary limitations, including limitations on the diversion and use of groundwater, which may be imposed if the Board of Managers determines such limitations necessary to achieve one or more of the Plan objectives. By signing this petition the undersigned agree to accept these limitations if imposed.**

In the event the Subdistrict is unable to achieve one or more of its objectives or comply with other court-imposed or state-imposed requirements, all Landowners may have limitations imposed on the use of their Subdistrict Wells for the diversion of groundwater, including complete curtailment of groundwater withdrawals, through administrative rules and regulations by the State of Colorado.

Participation in the Subdistrict is strictly voluntary. Once land is petitioned into the Subdistrict and the Subdistrict is duly formed by Court order, ***the land will remain in the Subdistrict for as long as the Subdistrict is in existence***, even in the event the land is sold or transferred after Subdistrict formation.

The Subdistrict will remain in existence, unless dissolved by appropriate legal action, for so long as the Rio Grande Water Conservation District remains in existence. The conditions described above will run with the ownership of the property described in this Petition.

The legal description of the property that is the subject of this petition is described below. Wells within the proposed Subdistrict that are located on or having legal authority to apply groundwater to this property are listed in Table A.

Farm Plan # 401250

Petition No 555730300043

By (our/my) signature hereon, we attest to (our/my) ownership of the wells and described land (or to our/my legal authority to represent an entity that has ownership of the described land), (I/we) indicate our understanding of the foregoing intentions and purposes of the Subdistrict, and respectfully request that the same be formed pursuant to applicable statutes by the District Court. The Subdistrict's water management plan will be monitored and updated to respond to changes in climatic or hydrologic conditions or new information from *bona fide* studies or models.

Name(s): \_\_\_\_\_

BOOTH JAYCE S

Signature \_\_\_\_\_

Signature \_\_\_\_\_

Signature \_\_\_\_\_

Date

4/14/17

Address 18504 COUNTY ROAD AA.5; ALAMOSA, CO 81101

Parcel 555730300043: S1/2 30-36-10 TNA 320 N1/2 NW1/4 NE1/4 31-36-10 TNA 20 (M.H.ON PROPERTY SCH.#50222 & #53349) as referenced on Book \_\_\_\_\_, Page \_\_\_\_\_ and/or Reception # \_\_\_\_\_ . (CONEJOS County) 340 total acres

**Table A**

WDID	Structure Name	Permit	Percent Responsibility	List Any Additional Well Owners
2105014	W0458 WELL NO 01	12108-R	100	

As the circulator of this petition, I attest that each of the signatories hereon was provided with a copy of the Subdistrict conceptual Plan of Water Management and a copy of the Subdistrict Petition for Establishment describing in greater detail the background and basis for the formation of the Subdistrict and that the signatories on this petition were subscribed before me voluntarily and with knowledge of the purposes for the formation of the Subdistrict.

Printed Name of Circulator \_\_\_\_\_

Signature \_\_\_\_\_

Date \_\_\_\_\_

\*The legally authorized representatives must execute petitions on behalf of Corporations, Limited Partnerships, LLC's, LLP's, etc. A person signing the petition on behalf of any Corporation, Limited Partnership, LLC, LLP, etc. must present an affidavit attesting to the approval of the petition by the entity's Board of Directors, President, CEO, or other authorized officer(s).

\*\*This petition must be executed by all record owners of the described property. Petitions will be compared against the records on file with Alamosa, Conejos and Rio Grande Counties and will be deemed valid only if the signatories exactly match the owners of record, as reflected by the county records, and if the signers of the petition agree to be responsible for the above represented percentage of costs, fees and post-plan depletions from the well(s) identified in this petition. If less than all of the record owners sign this petition, or if someone other than the record owner signs this petition, except as set forth above, the petition will be deemed invalid.

printed 2/8/2017



**PETITION  
TO FORM SPECIAL IMPROVEMENT DISTRICT NO. 6  
OF THE RIO GRANDE WATER CONSERVATION DISTRICT**

We the undersigned by our signatures affixed to this petition do hereby affirm and attest that:

1. (We/I) own an interest in real property that includes a well(s) used in whole or in part for irrigation, commercial, industrial or municipal purposes within the Alamosa-La Jara Response Area of the Rio Grande Decision Support System, or (we/I) represent owners of real property that includes a well(s) used in whole or in part for irrigation commercial, industrial or municipal purposes within the Alamosa-La Jara Response Area of the Rio Grande Decision Support System and (we/I) have the proper legal authority to sign this Petition on the owner's behalf.
2. (We/I) support the formation of Special Improvement District No. 6 and request that the District Court form the Special Improvement District pursuant to the attached Petition and general description of the *conceptual* Plan of Water Management to govern the Special Improvement District.
3. By (my/our) signature hereon (we/I) request that the Rio Grande Water Conservation District petition the District Court to form Special Improvement District No. 6 and include this property within Special Improvement District No. 6.

**Special Improvement District Purpose**

The overall purpose of this Subdistrict is to provide a community-oriented water management alternative to individual augmentation plans or state-imposed regulations limiting the use of wells in Water Division No. 3. That is, to provide a mechanism through which a group of well users in the Alamosa-La Jara Response Area can work collaboratively to develop and implement a system of self-regulation using economic-based incentives and other management tools that promote responsible groundwater management and that remedies the injury to senior surface water rights that result from groundwater use from Subdistrict wells. The operation of the Plan will comply with the requirements of SB 04-222, codified at section 37-92-501(4), C.R.S. **The Subdistrict will be financed by reasonable service and user fees, and special assessments on property within the Subdistrict, and the lands petitioned herein will be benefited by the replacement of injurious depletions to senior water rights, as allowed by statute.** We understand that these service and user fees and special assessments on taxable property within the Subdistrict will be required in order to generate sufficient funds to meet the goals and objectives of the Subdistrict. These methods of financing are authorized by the signatures on this petition without further election, pending approval of the Subdistrict Board of Managers.

**As a condition of participation, the Subdistrict will require acceptance of these and other nonmonetary limitations, including limitations on the diversion and use of groundwater, which may be imposed if the Board of Managers determines such limitations necessary to achieve one or more of the Plan objectives. By signing this petition the undersigned agree to accept these limitations if imposed.**

In the event the Subdistrict is unable to achieve one or more of its objectives or comply with other court-imposed or state-imposed requirements, all Landowners may have limitations imposed on the use of their Subdistrict Wells for the diversion of groundwater, including complete curtailment of groundwater withdrawals, through administrative rules and regulations by the State of Colorado.

Participation in the Subdistrict is strictly voluntary. Once land is petitioned into the Subdistrict and the Subdistrict is duly formed by Court order, ***the land will remain in the Subdistrict for as long as the Subdistrict is in existence***, even in the event the land is sold or transferred after Subdistrict formation.

The Subdistrict will remain in existence, unless dissolved by appropriate legal action, for so long as the Rio Grande Water Conservation District remains in existence. The conditions described above will run with the ownership of the property described in this Petition.

The legal description of the property that is the subject of this petition is described below. Wells within the proposed Subdistrict that are located on or having legal authority to apply groundwater to this property are listed in Table A.

Farm Plan # 401850

Petition No 555731200044

By (our/my) signature hereon, we attest to (our/my) ownership of the wells and described land (or to our/my legal authority to represent an entity that has ownership of the described land), (I/we) indicate our understanding of the foregoing intentions and purposes of the Subdistrict, and respectfully request that the same be formed pursuant to applicable statutes by the District Court. The Subdistrict's water management plan will be monitored and updated to respond to changes in climatic or hydrologic conditions or new information from *bona fide* studies or models.

Name(s):	Signature	Date
<u>PETERSON ALAN W (1/2 INT)</u>	<u>Alan W. Peterson</u>	<u>4-21-17</u>
<u>PETERSON AARON W</u>	<u>Aaron W. Peterson</u>	<u>4-21-17</u>
<u>PETERSON MICHAEL W (1/4 INT EA)</u>	<u>Michael W. Peterson</u>	<u>4-21-17</u>

Address 12000 COUNTY ROAD 15; LA JARA, CO 81140

Parcel 555731200044: NW1/4 31-36-10 TNA 160 R#2598-1493, 1495 & 2431 R#2599-25 R#2500-2124  
as referenced on Book \_\_\_\_\_, Page \_\_\_\_\_ and/or Reception # \_\_\_\_\_ . (CONEJOS County) 160  
total acres

**Table A**

WDD	Structure Name	Permit	Percent Responsibility	List Any Additional Well Owners
2008673	W0235 WELL NO 01	11086-R	100	

As the circulator of this petition, I attest that each of the signatories hereon was provided with a copy of the Subdistrict conceptual Plan of Water Management and a copy of the Subdistrict Petition for Establishment describing in greater detail the background and basis for the formation of the Subdistrict and that the signatories on this petition were subscribed before me voluntarily and with knowledge of the purposes for the formation of the Subdistrict.

Printed Name of Circulator

Signature

Date

\*The legally authorized representatives must execute petitions on behalf of Corporations, Limited Partnerships, LLC's, LLP's, etc. A person signing the petition on behalf of any Corporation, Limited Partnership, LLC, LLP, etc. must present an affidavit attesting to the approval of the petition by the entity's Board of Directors, President, CEO, or other authorized officer(s).

\*\*This petition must be executed by all record owners of the described property. Petitions will be compared against the records on file with Alamosa, Conejos and Rio Grande Counties and will be deemed valid only if the signatories exactly match the owners of record, as reflected by the county records, and if the signers of the petition agree to be responsible for the above represented percentage of costs, fees and post-plan depletions from the well(s) identified in this petition. If less than all of the record owners sign this petition, or if someone other than the record owner signs this petition, except as set forth above, the petition will be deemed invalid.

printed 4/4/2017

**PETITION  
TO FORM SPECIAL IMPROVEMENT DISTRICT NO. 6  
OF THE RIO GRANDE WATER CONSERVATION DISTRICT**

We the undersigned by our signatures affixed to this petition do hereby affirm and attest that:

1. (We/I) own an interest in real property that includes a well(s) used in whole or in part for irrigation, commercial, industrial or municipal purposes within the Alamosa-La Jara Response Area of the Rio Grande Decision Support System, or (we/I) represent owners of real property that includes a well(s) used in whole or in part for irrigation commercial, industrial or municipal purposes within the Alamosa-La Jara Response Area of the Rio Grande Decision Support System and (we/I) have the proper legal authority to sign this Petition on the owner's behalf.
2. (We/I) support the formation of Special Improvement District No. 6 and request that the District Court form the Special Improvement District pursuant to the attached Petition and general description of the *conceptual* Plan of Water Management to govern the Special Improvement District.
3. By (my/our) signature hereon (we/I) request that the Rio Grande Water Conservation District petition the District Court to form Special Improvement District No. 6 and include this property within Special Improvement District No. 6.

**Special Improvement District Purpose**

The overall purpose of this Subdistrict is to provide a community-oriented water management alternative to individual augmentation plans or state-imposed regulations limiting the use of wells in Water Division No. 3. That is, to provide a mechanism through which a group of well users in the Alamosa-La Jara Response Area can work collaboratively to develop and implement a system of self-regulation using economic-based incentives and other management tools that promote responsible groundwater management and that remedies the injury to senior surface water rights that result from groundwater use from Subdistrict wells. The operation of the Plan will comply with the requirements of SB 04-222, codified at section 37-92-501(4), C.R.S. **The Subdistrict will be financed by reasonable service and user fees, and special assessments on property within the Subdistrict, and the lands petitioned herein will be benefited by the replacement of injurious depletions to senior water rights, as allowed by statute.** We understand that these service and user fees and special assessments on taxable property within the Subdistrict will be required in order to generate sufficient funds to meet the goals and objectives of the Subdistrict. These methods of financing are authorized by the signatures on this petition without further election, pending approval of the Subdistrict Board of Managers.

**As a condition of participation, the Subdistrict will require acceptance of these and other nonmonetary limitations, including limitations on the diversion and use of groundwater, which may be imposed if the Board of Managers determines such limitations necessary to achieve one or more of the Plan objectives. By signing this petition the undersigned agree to accept these limitations if imposed.**

In the event the Subdistrict is unable to achieve one or more of its objectives or comply with other court-imposed or state-imposed requirements, all Landowners may have limitations imposed on the use of their Subdistrict Wells for the diversion of groundwater, including complete curtailment of groundwater withdrawals, through administrative rules and regulations by the State of Colorado.

Participation in the Subdistrict is strictly voluntary. Once land is petitioned into the Subdistrict and the Subdistrict is duly formed by Court order, ***the land will remain in the Subdistrict for as long as the Subdistrict is in existence***, even in the event the land is sold or transferred after Subdistrict formation.

The Subdistrict will remain in existence, unless dissolved by appropriate legal action, for so long as the Rio Grande Water Conservation District remains in existence. The conditions described above will run with the ownership of the property described in this Petition.

The legal description of the property that is the subject of this petition is described below. Wells within the proposed Subdistrict that are located on or having legal authority to apply groundwater to this property are listed in Table A.

Farm Plan # 401130

Petition No 555732200052

By (our/my) signature hereon, we attest to (our/my) ownership of the wells and described land (or to our/my legal authority to represent an entity that has ownership of the described land), (I/we) indicate our understanding of the foregoing intentions and purposes of the Subdistrict, and respectfully request that the same be formed pursuant to applicable statutes by the District Court. The Subdistrict's water management plan will be monitored and updated to respond to changes in climatic or hydrologic conditions or new information from *bona fide* studies or models.

Name(s):	_____	Signature	_____	Date	_____
	<u>MILLER DAVID VAUGHN</u>		<u>David Vaughn Miller</u>		<u>1/27/17</u>
	<u>MILLER CONSTANCE JEAN</u>		<u>Constance Jean Miller</u>		<u>1/27/17</u>
		Signature	_____		_____

Address PO BOX 37; SANFORD, CO 81151

Parcel 555732200052: S1/2 33-36-10 TNA 320 SE1/4 NW1/4 32-36-10 TNA 40 S1/2 NE1/4 32-36-10 TNA 80 SW1/4 32-36-10 TNA 160 as referenced on Book \_\_\_\_\_, Page \_\_\_\_\_ and/or Reception # \_\_\_\_\_ (CONEJOS County) 760.65 total acres

**Table A**

WDID	Structure Name	Permit	Percent Responsibility	List Any Additional Well Owners
2105668	W2503 WELL NO 01	13916-R	100	

As the circulator of this petition, I attest that each of the signatories hereon was provided with a copy of the Subdistrict conceptual Plan of Water Management and a copy of the Subdistrict Petition for Establishment describing in greater detail the background and basis for the formation of the Subdistrict and that the signatories on this petition were subscribed before me voluntarily and with knowledge of the purposes for the formation of the Subdistrict.

Printed Name of Circulator	Signature	Date
----------------------------	-----------	------

\*The legally authorized representatives must execute petitions on behalf of Corporations, Limited Partnerships, LLC's, LLP's, etc. A person signing the petition on behalf of any Corporation, Limited Partnership, LLC, LLP, etc. must present an affidavit attesting to the approval of the petition by the entity's Board of Directors, President, CEO, or other authorized officer(s).

\*\*This petition must be executed by all record owners of the described property. Petitions will be compared against the records on file with Alamosa, Conejos and Rio Grande Counties and will be deemed valid only if the signatories exactly match the owners of record, as reflected by the county records, and if the signers of the petition agree to be responsible for the above represented percentage of costs, fees and post-plan depletions from the well(s) identified in this petition. If less than all of the record owners sign this petition, or if someone other than the record owner signs this petition, except as set forth above, the petition will be deemed invalid.

printed 1/27/2017

**PETITION  
TO FORM SPECIAL IMPROVEMENT DISTRICT NO. 6  
OF THE RIO GRANDE WATER CONSERVATION DISTRICT**

---

We the undersigned by our signatures affixed to this petition do hereby affirm and attest that:

1. (We/I) own an interest in real property that includes a well(s) used in whole or in part for irrigation, commercial, industrial or municipal purposes within the Alamosa-La Jara Response Area of the Rio Grande Decision Support System, or (we/I) represent owners of real property that includes a well(s) used in whole or in part for irrigation commercial, industrial or municipal purposes within the Alamosa-La Jara Response Area of the Rio Grande Decision Support System and (we/I) have the proper legal authority to sign this Petition on the owner's behalf.
  2. (We/I) support the formation of Special Improvement District No. 6 and request that the District Court form the Special Improvement District pursuant to the attached Petition and general description of the *conceptual* Plan of Water Management to govern the Special Improvement District.
  3. By (my/our) signature hereon (we/I) request that the Rio Grande Water Conservation District petition the District Court to form Special Improvement District No. 6 and include this property within Special Improvement District No. 6.
- 

**Special Improvement District Purpose**

The overall purpose of this Subdistrict is to provide a community-oriented water management alternative to individual augmentation plans or state-imposed regulations limiting the use of wells in Water Division No. 3. That is, to provide a mechanism through which a group of well users in the Alamosa-La Jara Response Area can work collaboratively to develop and implement a system of self-regulation using economic-based incentives and other management tools that promote responsible groundwater management and that remedies the injury to senior surface water rights that result from groundwater use from Subdistrict wells. The operation of the Plan will comply with the requirements of SB 04-222, codified at section 37-92-501(4), C.R.S. *The Subdistrict will be financed by reasonable service and user fees, and special assessments on property within the Subdistrict, and the lands petitioned herein will be benefited by the replacement of injurious depletions to senior water rights, as allowed by statute.* We understand that these service and user fees and special assessments on taxable property within the Subdistrict will be required in order to generate sufficient funds to meet the goals and objectives of the Subdistrict. These methods of financing are authorized by the signatures on this petition without further election, pending approval of the Subdistrict Board of Managers.

*As a condition of participation, the Subdistrict will require acceptance of these and other nonmonetary limitations, including limitations on the diversion and use of groundwater, which may be imposed if the Board of Managers determines such limitations necessary to achieve one or more of the Plan objectives. By signing this petition the undersigned agree to accept these limitations if imposed.*

In the event the Subdistrict is unable to achieve one or more of its objectives or comply with other court-imposed or state-imposed requirements, all Landowners may have limitations imposed on the use of their Subdistrict Wells for the diversion of groundwater, including complete curtailment of groundwater withdrawals, through administrative rules and regulations by the State of Colorado.

Participation in the Subdistrict is strictly voluntary. Once land is petitioned into the Subdistrict and the Subdistrict is duly formed by Court order, *the land will remain in the Subdistrict for as long as the Subdistrict is in existence*, even in the event the land is sold or transferred after Subdistrict formation.

The Subdistrict will remain in existence, unless dissolved by appropriate legal action, for so long as the Rio Grande Water Conservation District remains in existence. The conditions described above will run with the ownership of the property described in this Petition.

The legal description of the property that is the subject of this petition is described below. Wells within the proposed Subdistrict that are located on or having legal authority to apply groundwater to this property are listed in Table A.

By (our/my) signature hereon, we attest to (our/my) ownership of the wells and described land (or to our/my legal authority to represent an entity that has ownership of the described land), (I/we) indicate our understanding of the foregoing intentions and purposes of the Subdistrict, and respectfully request that the same be formed pursuant to applicable statutes by the District Court. The Subdistrict's water management plan will be monitored and updated to respond to changes in climatic or hydrologic conditions or new information from *bona fide* studies or models.

Name(s): \_\_\_\_\_ Date \_\_\_\_\_  
NORTONVILLE CATTLE CO, THE Signature *Martin Reynolds* 2-27-17  
 Signature \_\_\_\_\_  
 Signature \_\_\_\_\_

Address 21626 COUNTY ROAD AA.5; ALAMOSA, CO 81101

Parcel 555734100055: NE1/4 34-36-10 TNA 160 E1/2 E1/2 E1/2 NW1/4 34-36- 10 TNA 20 B342 P583-584 as referenced on Book \_\_\_\_\_, Page \_\_\_\_\_ and/or Reception # \_\_\_\_\_ (CONEJOS County) 180 total acres

**Table A**

WDID	Structure Name	Permit	Percent Responsibility	List Any Additional Well Owners
2105062	W0251 WELL NO 02	2988-F	0	

As the circulator of this petition, I attest that each of the signatories hereon was provided with a copy of the Subdistrict conceptual Plan of Water Management and a copy of the Subdistrict Petition for Establishment describing in greater detail the background and basis for the formation of the Subdistrict and that the signatories on this petition were subscribed before me voluntarily and with knowledge of the purposes for the formation of the Subdistrict.

Printed Name of Circulator \_\_\_\_\_ Signature \_\_\_\_\_ Date \_\_\_\_\_

\*The legally authorized representatives must execute petitions on behalf of Corporations, Limited Partnerships, LLC's, LLP's, etc. A person signing the petition on behalf of any Corporation, Limited Partnership, LLC, LLP, etc. must present an affidavit attesting to the approval of the petition by the entity's Board of Directors, President, CEO, or other authorized officer(s).

\*\*This petition must be executed by all record owners of the described property. Petitions will be compared against the records on file with Alamosa, Conejos and Rio Grande Counties and will be deemed valid only if the signatories exactly match the owners of record, as reflected by the county records, and if the signers of the petition agree to be responsible for the above represented percentage of costs, fees and post-plan depletions from the well(s) identified in this petition. If less than all of the record owners sign this petition, or if someone other than the record owner signs this petition, except as set forth above, the petition will be deemed invalid.

printed 2/27/2017



**PETITION**  
**TO FORM SPECIAL IMPROVEMENT DISTRICT NO. 6**  
**OF THE RIO GRANDE WATER CONSERVATION DISTRICT**

---

We the undersigned by our signatures affixed to this petition do hereby affirm and attest that:

1. (We/I) own an interest in real property that includes a well(s) used in whole or in part for irrigation, commercial, industrial or municipal purposes within the Alamosa-La Jara Response Area of the Rio Grande Decision Support System, or (we/I) represent owners of real property that includes a well(s) used in whole or in part for irrigation commercial, industrial or municipal purposes within the Alamosa-La Jara Response Area of the Rio Grande Decision Support System and (we/I) have the proper legal authority to sign this Petition on the owner's behalf.
2. (We/I) support the formation of Special Improvement District No. 6 and request that the District Court form the Special Improvement District pursuant to the attached Petition and general description of the *conceptual* Plan of Water Management to govern the Special Improvement District.
3. By (my/our) signature hereon (we/I) request that the Rio Grande Water Conservation District petition the District Court to form Special Improvement District No. 6 and include this property within Special Improvement District No. 6.

---

**Special Improvement District Purpose**

The overall purpose of this Subdistrict is to provide a community-oriented water management alternative to individual augmentation plans or state-imposed regulations limiting the use of wells in Water Division No. 3. That is, to provide a mechanism through which a group of well users in the Alamosa-La Jara Response Area can work collaboratively to develop and implement a system of self-regulation using economic-based incentives and other management tools that promote responsible groundwater management and that remedies the injury to senior surface water rights that result from groundwater use from Subdistrict wells. The operation of the Plan will comply with the requirements of SB 04-222, codified at section 37-92-501(4), C.R.S. **The Subdistrict will be financed by reasonable service and user fees, and special assessments on property within the Subdistrict, and the lands petitioned herein will be benefited by the replacement of injurious depletions to senior water rights, as allowed by statute.** We understand that these service and user fees and special assessments on taxable property within the Subdistrict will be required in order to generate sufficient funds to meet the goals and objectives of the Subdistrict. These methods of financing are authorized by the signatures on this petition without further election, pending approval of the Subdistrict Board of Managers.

**As a condition of participation, the Subdistrict will require acceptance of these and other nonmonetary limitations, including limitations on the diversion and use of groundwater, which may be imposed if the Board of Managers determines such limitations necessary to achieve one or more of the Plan objectives. By signing this petition the undersigned agree to accept these limitations if imposed.**

In the event the Subdistrict is unable to achieve one or more of its objectives or comply with other court-imposed or state-imposed requirements, all Landowners may have limitations imposed on the use of their Subdistrict Wells for the diversion of groundwater, including complete curtailment of groundwater withdrawals, through administrative rules and regulations by the State of Colorado.

Participation in the Subdistrict is strictly voluntary. Once land is petitioned into the Subdistrict and the Subdistrict is duly formed by Court order, ***the land will remain in the Subdistrict for as long as the Subdistrict is in existence***, even in the event the land is sold or transferred after Subdistrict formation.

The Subdistrict will remain in existence, unless dissolved by appropriate legal action, for so long as the Rio Grande Water Conservation District remains in existence. The conditions described above will run with the ownership of the property described in this Petition.

The legal description of the property that is the subject of this petition is described below. Wells within the proposed Subdistrict that are located on or having legal authority to apply groundwater to this property are listed in Table A.



Farm Plan # 402040

Petition No 555734400056

By (our/my) signature hereon, we attest to (our/my) ownership of the wells and described land (or to our/my legal authority to represent an entity that has ownership of the described land), (I/we) indicate our understanding of the foregoing intentions and purposes of the Subdistrict, and respectfully request that the same be formed pursuant to applicable statutes by the District Court. The Subdistrict's water management plan will be monitored and updated to respond to changes in climatic or hydrologic conditions or new information from *bona fide* studies or models.

Name(s): \_\_\_\_\_ Date \_\_\_\_\_

MORTENSEN WILLIAM PAUL Signature William Paul Mortensen 4-27-18

MORTENSEN JULIA MARIE Signature Julia Marie Mortensen 4-27-18

Signature \_\_\_\_\_

Address 20910 COUNTY ROAD Y; SANFORD, CO 81151-9524

Parcel 555734400056: SE1/4 34-36-10 TNA 160 B354P52-3 R#2501-201 as referenced on Book \_\_\_\_\_, Page \_\_\_\_\_ and/or Reception # 16001088 (CONEJOS County) 160 total acres

**Table A**

WDID	Structure Name	Permit	Percent Responsibility	List Any Additional Well Owners
2105131	W0492 WELL NO 01	20112-R	100	

As the circulator of this petition, I attest that each of the signatories hereon was provided with a copy of the Subdistrict conceptual Plan of Water Management and a copy of the Subdistrict Petition for Establishment describing in greater detail the background and basis for the formation of the Subdistrict and that the signatories on this petition were subscribed before me voluntarily and with knowledge of the purposes for the formation of the Subdistrict.

Printed Name of Circulator \_\_\_\_\_ Signature \_\_\_\_\_ Date \_\_\_\_\_

\*The legally authorized representatives must execute petitions on behalf of Corporations, Limited Partnerships, LLC's, LLP's, etc. A person signing the petition on behalf of any Corporation, Limited Partnership, LLC, LLP, etc. must present an affidavit attesting to the approval of the petition by the entity's Board of Directors, President, CEO, or other authorized officer(s).

\*\*This petition must be executed by all record owners of the described property. Petitions will be compared against the records on file with Alamosa, Conejos and Rio Grande Counties and will be deemed valid only if the signatories exactly match the owners of record, as reflected by the county records, and if the signers of the petition agree to be responsible for the above represented percentage of costs, fees and post-plan depletions from the well(s) identified in this petition. If less than all of the record owners sign this petition, or if someone other than the record owner signs this petition, except as set forth above, the petition will be deemed invalid.

printed 4/24/2018

**PETITION**  
**TO FORM SPECIAL IMPROVEMENT DISTRICT NO. 6**  
**OF THE RIO GRANDE WATER CONSERVATION DISTRICT**

---

We the undersigned by our signatures affixed to this petition do hereby affirm and attest that:

1. (We/I) own an interest in real property that includes a well(s) used in whole or in part for irrigation, commercial, industrial or municipal purposes within the Alamosa-La Jara Response Area of the Rio Grande Decision Support System, or (we/I) represent owners of real property that includes a well(s) used in whole or in part for irrigation commercial, industrial or municipal purposes within the Alamosa-La Jara Response Area of the Rio Grande Decision Support System and (we/I) have the proper legal authority to sign this Petition on the owner's behalf.
2. (We/I) support the formation of Special Improvement District No. 6 and request that the District Court form the Special Improvement District pursuant to the attached Petition and general description of the *conceptual* Plan of Water Management to govern the Special Improvement District.
3. By (my/our) signature hereon (we/I) request that the Rio Grande Water Conservation District petition the District Court to form Special Improvement District No. 6 and include this property within Special Improvement District No. 6.

---

**Special Improvement District Purpose**

The overall purpose of this Subdistrict is to provide a community-oriented water management alternative to individual augmentation plans or state-imposed regulations limiting the use of wells in Water Division No. 3. That is, to provide a mechanism through which a group of well users in the Alamosa-La Jara Response Area can work collaboratively to develop and implement a system of self-regulation using economic-based incentives and other management tools that promote responsible groundwater management and that remedies the injury to senior surface water rights that result from groundwater use from Subdistrict wells. The operation of the Plan will comply with the requirements of SB 04-222, codified at section 37-92-501(4), C.R.S. **The Subdistrict will be financed by reasonable service and user fees, and special assessments on property within the Subdistrict, and the lands petitioned herein will be benefited by the replacement of injurious depletions to senior water rights, as allowed by statute.** We understand that these service and user fees and special assessments on taxable property within the Subdistrict will be required in order to generate sufficient funds to meet the goals and objectives of the Subdistrict. These methods of financing are authorized by the signatures on this petition without further election, pending approval of the Subdistrict Board of Managers.

**As a condition of participation, the Subdistrict will require acceptance of these and other nonmonetary limitations, including limitations on the diversion and use of groundwater, which may be imposed if the Board of Managers determines such limitations necessary to achieve one or more of the Plan objectives. By signing this petition the undersigned agree to accept these limitations if imposed.**

In the event the Subdistrict is unable to achieve one or more of its objectives or comply with other court-imposed or state-imposed requirements, all Landowners may have limitations imposed on the use of their Subdistrict Wells for the diversion of groundwater, including complete curtailment of groundwater withdrawals, through administrative rules and regulations by the State of Colorado.

Participation in the Subdistrict is strictly voluntary. Once land is petitioned into the Subdistrict and the Subdistrict is duly formed by Court order, ***the land will remain in the Subdistrict for as long as the Subdistrict is in existence***, even in the event the land is sold or transferred after Subdistrict formation.

The Subdistrict will remain in existence, unless dissolved by appropriate legal action, for so long as the Rio Grande Water Conservation District remains in existence. The conditions described above will run with the ownership of the property described in this Petition.

The legal description of the property that is the subject of this petition is described below. Wells within the proposed Subdistrict that are located on or having legal authority to apply groundwater to this property are listed in Table A.

By (our/my) signature hereon, we attest to (our/my) ownership of the wells and described land (or to our/my legal authority to represent an entity that has ownership of the described land), (I/we) indicate our understanding of the foregoing intentions and purposes of the Subdistrict, and respectfully request that the same be formed pursuant to applicable statutes by the District Court. The Subdistrict's water management plan will be monitored and updated to respond to changes in climatic or hydrologic conditions or new information from *bona fide* studies or models.

Name(s): \_\_\_\_\_ Date \_\_\_\_\_  
NORTONVILLE CATTLE CO Signature Martin Reynolds 2-27-17  
 Signature \_\_\_\_\_  
 Signature \_\_\_\_\_

Address 21626 COUNTY ROAD AA.5; ALAMOSA, CO 81101

Parcel 555735200059: TR 1 NORTONVILLE CATTLE CO DIV OF LAND IN FR NW1/4 35- 36-10 TNA 142.303 B342 P583-4 as referenced on Book \_\_\_\_\_, Page \_\_\_\_\_ and/or Reception # \_\_\_\_\_ (CONEJOS County) 142.3 total acres

**Table A**

WDID	Structure Name	Permit	Percent Responsibility	List Any Additional Well Owners
2105062	W0251 WELL NO 02	2988-F	0	

As the circulator of this petition, I attest that each of the signatories hereon was provided with a copy of the Subdistrict conceptual Plan of Water Management and a copy of the Subdistrict Petition for Establishment describing in greater detail the background and basis for the formation of the Subdistrict and that the signatories on this petition were subscribed before me voluntarily and with knowledge of the purposes for the formation of the Subdistrict.

Printed Name of Circulator \_\_\_\_\_ Signature \_\_\_\_\_ Date \_\_\_\_\_

\*The legally authorized representatives must execute petitions on behalf of Corporations, Limited Partnerships, LLC's, LLP's, etc. A person signing the petition on behalf of any Corporation, Limited Partnership, LLC, LLP, etc. must present an affidavit attesting to the approval of the petition by the entity's Board of Directors, President, CEO, or other authorized officer(s).

\*\*This petition must be executed by all record owners of the described property. Petitions will be compared against the records on file with Alamosa, Conejos and Rio Grande Counties and will be deemed valid only if the signatories exactly match the owners of record, as reflected by the county records, and if the signers of the petition agree to be responsible for the above represented percentage of costs, fees and post-plan depletions from the well(s) identified in this petition. If less than all of the record owners sign this petition, or if someone other than the record owner signs this petition, except as set forth above, the petition will be deemed invalid.

printed 2/27/2017

**PETITION**  
**TO FORM SPECIAL IMPROVEMENT DISTRICT NO. 6**  
**OF THE RIO GRANDE WATER CONSERVATION DISTRICT**

---

We the undersigned by our signatures affixed to this petition do hereby affirm and attest that:

1. (We/I) own an interest in real property that includes a well(s) used in whole or in part for irrigation, commercial, industrial or municipal purposes within the Alamosa-La Jara Response Area of the Rio Grande Decision Support System, or (we/I) represent owners of real property that includes a well(s) used in whole or in part for irrigation commercial, industrial or municipal purposes within the Alamosa-La Jara Response Area of the Rio Grande Decision Support System and (we/I) have the proper legal authority to sign this Petition on the owner's behalf.
  2. (We/I) support the formation of Special Improvement District No. 6 and request that the District Court form the Special Improvement District pursuant to the attached Petition and general description of the *conceptual* Plan of Water Management to govern the Special Improvement District.
  3. By (my/our) signature hereon (we/I) request that the Rio Grande Water Conservation District petition the District Court to form Special Improvement District No. 6 and include this property within Special Improvement District No. 6.
- 

**Special Improvement District Purpose**

The overall purpose of this Subdistrict is to provide a community-oriented water management alternative to individual augmentation plans or state-imposed regulations limiting the use of wells in Water Division No. 3. That is, to provide a mechanism through which a group of well users in the Alamosa-La Jara Response Area can work collaboratively to develop and implement a system of self-regulation using economic-based incentives and other management tools that promote responsible groundwater management and that remedies the injury to senior surface water rights that result from groundwater use from Subdistrict wells. The operation of the Plan will comply with the requirements of SB 04-222, codified at section 37-92-501(4), C.R.S. **The Subdistrict will be financed by reasonable service and user fees, and special assessments on property within the Subdistrict, and the lands petitioned herein will be benefited by the replacement of injurious depletions to senior water rights, as allowed by statute.** We understand that these service and user fees and special assessments on taxable property within the Subdistrict will be required in order to generate sufficient funds to meet the goals and objectives of the Subdistrict. These methods of financing are authorized by the signatures on this petition without further election, pending approval of the Subdistrict Board of Managers.

**As a condition of participation, the Subdistrict will require acceptance of these and other nonmonetary limitations, including limitations on the diversion and use of groundwater, which may be imposed if the Board of Managers determines such limitations necessary to achieve one or more of the Plan objectives. By signing this petition the undersigned agree to accept these limitations if imposed.**

In the event the Subdistrict is unable to achieve one or more of its objectives or comply with other court-imposed or state-imposed requirements, all Landowners may have limitations imposed on the use of their Subdistrict Wells for the diversion of groundwater, including complete curtailment of groundwater withdrawals, through administrative rules and regulations by the State of Colorado.

Participation in the Subdistrict is strictly voluntary. Once land is petitioned into the Subdistrict and the Subdistrict is duly formed by Court order, ***the land will remain in the Subdistrict for as long as the Subdistrict is in existence***, even in the event the land is sold or transferred after Subdistrict formation.



The Subdistrict will remain in existence, unless dissolved by appropriate legal action, for so long as the Rio Grande Water Conservation District remains in existence. The conditions described above will run with the ownership of the property described in this Petition.

The legal description of the property that is the subject of this petition is described below. Wells within the proposed Subdistrict that are located on or having legal authority to apply groundwater to this property are listed in Table A.

Farm Plan # 401820

Petition No 555736100064

By (our/my) signature hereon, we attest to (our/my) ownership of the wells and described land (or to our/my legal authority to represent an entity that has ownership of the described land), (I/we) indicate our understanding of the foregoing intentions and purposes of the Subdistrict, and respectfully request that the same be formed pursuant to applicable statutes by the District Court. The Subdistrict's water management plan will be monitored and updated to respond to changes in climatic or hydrologic conditions or new information from *bona fide* studies or models.

Name(s):	_____	Date
<u>FAUCETTE TYLER</u>	Signature <u></u>	<u>2/13/18</u>
<u>FAUCETTE ROCHELLE</u>	Signature <u></u>	<u>2/13/18</u>
	Signature _____	_____

Address PO BOX 210; SANFORD, CO 81151

Parcel 555736100064: SW1/4 NE1/4 36-36-10 TNA 40 R#2500-1767 as referenced on Book \_\_\_\_\_, Page \_\_\_\_\_ and/or Reception #! \_\_\_\_\_ (CONEJOS County) 40 total acres

**Table A**

WDID	Structure Name	Permit	Percent Responsibility	List Any Additional Well Owners
2105162	W0669 WELL NO 01	5845-FR	0	

As the circulator of this petition, I attest that each of the signatories hereon was provided with a copy of the Subdistrict conceptual Plan of Water Management and a copy of the Subdistrict Petition for Establishment describing in greater detail the background and basis for the formation of the Subdistrict and that the signatories on this petition were subscribed before me voluntarily and with knowledge of the purposes for the formation of the Subdistrict.

Printed Name of Circulator	Signature	Date
----------------------------	-----------	------

\*The legally authorized representatives must execute petitions on behalf of Corporations, Limited Partnerships, LLC's, LLP's, etc. A person signing the petition on behalf of any Corporation, Limited Partnership, LLC, LLP, etc. must present an affidavit attesting to the approval of the petition by the entity's Board of Directors, President, CEO, or other authorized officer(s).

\*\*This petition must be executed by all record owners of the described property. Petitions will be compared against the records on file with Alamosa, Conejos and Rio Grande Counties and will be deemed valid only if the signatories exactly match the owners of record, as reflected by the county records, and if the signers of the petition agree to be responsible for the above represented percentage of costs, fees and post-plan depletions from the well(s) identified in this petition. If less than all of the record owners sign this petition, or if someone other than the record owner signs this petition, except as set forth above, the petition will be deemed invalid.

*printed 2/13/2018*

**PETITION  
TO FORM SPECIAL IMPROVEMENT DISTRICT NO. 6  
OF THE RIO GRANDE WATER CONSERVATION DISTRICT**

---

We the undersigned by our signatures affixed to this petition do hereby affirm and attest that:

1. (We/I) own an interest in real property that includes a well(s) used in whole or in part for irrigation, commercial, industrial or municipal purposes within the Alamosa-La Jara Response Area of the Rio Grande Decision Support System, or (we/I) represent owners of real property that includes a well(s) used in whole or in part for irrigation commercial, industrial or municipal purposes within the Alamosa-La Jara Response Area of the Rio Grande Decision Support System and (we/I) have the proper legal authority to sign this Petition on the owner's behalf.
  2. (We/I) support the formation of Special Improvement District No. 6 and request that the District Court form the Special Improvement District pursuant to the attached Petition and general description of the *conceptual* Plan of Water Management to govern the Special Improvement District.
  3. By (my/our) signature hereon (we/I) request that the Rio Grande Water Conservation District petition the District Court to form Special Improvement District No. 6 and include this property within Special Improvement District No. 6.
- 

**Special Improvement District Purpose**

The overall purpose of this Subdistrict is to provide a community-oriented water management alternative to individual augmentation plans or state-imposed regulations limiting the use of wells in Water Division No. 3. That is, to provide a mechanism through which a group of well users in the Alamosa-La Jara Response Area can work collaboratively to develop and implement a system of self-regulation using economic-based incentives and other management tools that promote responsible groundwater management and that remedies the injury to senior surface water rights that result from groundwater use from Subdistrict wells. The operation of the Plan will comply with the requirements of SB 04-222, codified at section 37-92-501(4), C.R.S. **The Subdistrict will be financed by reasonable service and user fees, and special assessments on property within the Subdistrict, and the lands petitioned herein will be benefited by the replacement of injurious depletions to senior water rights, as allowed by statute.** We understand that these service and user fees and special assessments on taxable property within the Subdistrict will be required in order to generate sufficient funds to meet the goals and objectives of the Subdistrict. These methods of financing are authorized by the signatures on this petition without further election, pending approval of the Subdistrict Board of Managers.

**As a condition of participation, the Subdistrict will require acceptance of these and other nonmonetary limitations, including limitations on the diversion and use of groundwater, which may be imposed if the Board of Managers determines such limitations necessary to achieve one or more of the Plan objectives. By signing this petition the undersigned agree to accept these limitations if imposed.**

In the event the Subdistrict is unable to achieve one or more of its objectives or comply with other court-imposed or state-imposed requirements, all Landowners may have limitations imposed on the use of their Subdistrict Wells for the diversion of groundwater, including complete curtailment of groundwater withdrawals, through administrative rules and regulations by the State of Colorado.

Participation in the Subdistrict is strictly voluntary. Once land is petitioned into the Subdistrict and the Subdistrict is duly formed by Court order, ***the land will remain in the Subdistrict for as long as the Subdistrict is in existence***, even in the event the land is sold or transferred after Subdistrict formation.

The Subdistrict will remain in existence, unless dissolved by appropriate legal action, for so long as the Rio Grande Water Conservation District remains in existence. The conditions described above will run with the ownership of the property described in this Petition.

The legal description of the property that is the subject of this petition is described below. Wells within the proposed Subdistrict that are located on or having legal authority to apply groundwater to this property are listed in Table A.



Farm Plan # 401820

Petition No 555736100065

By (our/my) signature hereon, we attest to (our/my) ownership of the wells and described land (or to our/my legal authority to represent an entity that has ownership of the described land), (I/we) indicate our understanding of the foregoing intentions and purposes of the Subdistrict, and respectfully request that the same be formed pursuant to applicable statutes by the District Court. The Subdistrict's water management plan will be monitored and updated to respond to changes in climatic or hydrologic conditions or new information from *bona fide* studies or models.

Name(s):	_____	Date
<u>FAUCETTE TYLER</u>	Signature <u><i>Faucette Tyler</i></u>	<u>2/13/18</u>
<u>FAUCETTE ROCHELLE</u>	Signature <u><i>Rochelle Fauvette</i></u>	<u>2/13/18</u>
	Signature _____	_____

Address PO BOX 210; SANFORD, CO 81151

Parcel 555736100065: NW1/4 NE1/4 36-36-10 TNA 40 R#2500-1766 as referenced on Book \_\_\_\_\_, Page \_\_\_\_\_ and/or Reception # \_\_\_\_\_ . (CONEJOS County) 40 total acres

**Table A**

WDID	Structure Name	Permit	Percent Responsibility	List Any Additional Well Owners
2105162	W0669 WELL NO 01	5845-FR	100	

As the circulator of this petition, I attest that each of the signatories hereon was provided with a copy of the Subdistrict conceptual Plan of Water Management and a copy of the Subdistrict Petition for Establishment describing in greater detail the background and basis for the formation of the Subdistrict and that the signatories on this petition were subscribed before me voluntarily and with knowledge of the purposes for the formation of the Subdistrict.

Printed Name of Circulator	Signature	Date
----------------------------	-----------	------

\*\*The legally authorized representatives must execute petitions on behalf of Corporations, Limited Partnerships, LLC's, LLP's, etc. A person signing the petition on behalf of any Corporation, Limited Partnership, LLC, LLP, etc. must present an affidavit attesting to the approval of the petition by the entity's Board of Directors, President, CEO, or other authorized officer(s).

\*\*This petition must be executed by all record owners of the described property. Petitions will be compared against the records on file with Alamosa, Conejos and Rio Grande Counties and will be deemed valid only if the signatories exactly match the owners of record, as reflected by the county records, and if the signers of the petition agree to be responsible for the above represented percentage of costs, fees and post-plan depletions from the well(s) identified in this petition. If less than all of the record owners sign this petition, or if someone other than the record owner signs this petition, except as set forth above, the petition will be deemed invalid.

printed 3/31/2017



**PETITION  
TO FORM SPECIAL IMPROVEMENT DISTRICT NO. 6  
OF THE RIO GRANDE WATER CONSERVATION DISTRICT**

We the undersigned by our signatures affixed to this petition do hereby affirm and attest that:

1. (We/I) own an interest in real property that includes a well(s) used in whole or in part for irrigation, commercial, industrial or municipal purposes within the Alamosa-La Jara Response Area of the Rio Grande Decision Support System, or (we/I) represent owners of real property that includes a well(s) used in whole or in part for irrigation commercial, industrial or municipal purposes within the Alamosa-La Jara Response Area of the Rio Grande Decision Support System and (we/I) have the proper legal authority to sign this Petition on the owner's behalf.
2. (We/I) support the formation of Special Improvement District No. 6 and request that the District Court form the Special Improvement District pursuant to the attached Petition and general description of the *conceptual* Plan of Water Management to govern the Special Improvement District.
3. By (my/our) signature hereon (we/I) request that the Rio Grande Water Conservation District petition the District Court to form Special Improvement District No. 6 and include this property within Special Improvement District No. 6.

**Special Improvement District Purpose**

The overall purpose of this Subdistrict is to provide a community-oriented water management alternative to individual augmentation plans or state-imposed regulations limiting the use of wells in Water Division No. 3. That is, to provide a mechanism through which a group of well users in the Alamosa-La Jara Response Area can work collaboratively to develop and implement a system of self-regulation using economic-based incentives and other management tools that promote responsible groundwater management and that remedies the injury to senior surface water rights that result from groundwater use from Subdistrict wells. The operation of the Plan will comply with the requirements of SB 04-222, codified at section 37-92-501(4), C.R.S. **The Subdistrict will be financed by reasonable service and user fees, and special assessments on property within the Subdistrict, and the lands petitioned herein will be benefited by the replacement of injurious depletions to senior water rights, as allowed by statute.** We understand that these service and user fees and special assessments on taxable property within the Subdistrict will be required in order to generate sufficient funds to meet the goals and objectives of the Subdistrict. These methods of financing are authorized by the signatures on this petition without further election, pending approval of the Subdistrict Board of Managers.

**As a condition of participation, the Subdistrict will require acceptance of these and other nonmonetary limitations, including limitations on the diversion and use of groundwater, which may be imposed if the Board of Managers determines such limitations necessary to achieve one or more of the Plan objectives. By signing this petition the undersigned agree to accept these limitations if imposed.**

In the event the Subdistrict is unable to achieve one or more of its objectives or comply with other court-imposed or state-imposed requirements, all Landowners may have limitations imposed on the use of their Subdistrict Wells for the diversion of groundwater, including complete curtailment of groundwater withdrawals, through administrative rules and regulations by the State of Colorado.

Participation in the Subdistrict is strictly voluntary. Once land is petitioned into the Subdistrict and the Subdistrict is duly formed by Court order, ***the land will remain in the Subdistrict for as long as the Subdistrict is in existence***, even in the event the land is sold or transferred after Subdistrict formation.

The Subdistrict will remain in existence, unless dissolved by appropriate legal action, for so long as the Rio Grande Water Conservation District remains in existence. The conditions described above will run with the ownership of the property described in this Petition.

The legal description of the property that is the subject of this petition is described below. Wells within the proposed Subdistrict that are located on or having legal authority to apply groundwater to this property are listed in Table A.

Farm Plan # 401820

Petition No 555736100066

By (our/my) signature hereon, we attest to (our/my) ownership of the wells and described land (or to our/my legal authority to represent an entity that has ownership of the described land), (I/we) indicate our understanding of the foregoing intentions and purposes of the Subdistrict, and respectfully request that the same be formed pursuant to applicable statutes by the District Court. The Subdistrict's water management plan will be monitored and updated to respond to changes in climatic or hydrologic conditions or new information from *bona fide* studies or models.

Name(s):	_____	Date
<u>FAUCETTE TYLER</u>	Signature <u></u>	<u>2/13/18</u>
<u>FAUCETTE ROCHELLE</u>	Signature <u></u>	<u>2/13/18</u>
	Signature _____	_____

Address PO BOX 210; SANFORD, CO 81151

Parcel 555736100066: NE1/4 NE1/4 36-36-10 TNA 40 R#2598-1646 R#2500-1769 as referenced on Book \_\_\_\_\_, Page \_\_\_\_\_ and/or Reception # \_\_\_\_\_. (CONEJOS County) 40 total acres

**Table A**

WDID	Structure Name	Permit	Percent Responsibility	List Any Additional Well Owners
2105162	W0669 WELL NO 01	5845-FR	0	

As the circulator of this petition, I attest that each of the signatories hereon was provided with a copy of the Subdistrict conceptual Plan of Water Management and a copy of the Subdistrict Petition for Establishment describing in greater detail the background and basis for the formation of the Subdistrict and that the signatories on this petition were subscribed before me voluntarily and with knowledge of the purposes for the formation of the Subdistrict.

Printed Name of Circulator	Signature	Date
----------------------------	-----------	------

\*The legally authorized representatives must execute petitions on behalf of Corporations, Limited Partnerships, LLC's, LLP's, etc. A person signing the petition on behalf of any Corporation, Limited Partnership, LLC, LLP, etc. must present an affidavit attesting to the approval of the petition by the entity's Board of Directors, President, CEO, or other authorized officer(s).

\*\*This petition must be executed by all record owners of the described property. Petitions will be compared against the records on file with Alamosa, Conejos and Rio Grande Counties and will be deemed valid only if the signatories exactly match the owners of record, as reflected by the county records, and if the signers of the petition agree to be responsible for the above represented percentage of costs, fees and post-plan depletions from the well(s) identified in this petition. If less than all of the record owners sign this petition, or if someone other than the record owner signs this petition, except as set forth above, the petition will be deemed invalid.

printed 3/31/2017

**PETITION  
TO FORM SPECIAL IMPROVEMENT DISTRICT NO. 6  
OF THE RIO GRANDE WATER CONSERVATION DISTRICT**

---

We the undersigned by our signatures affixed to this petition do hereby affirm and attest that:

1. (We/I) own an interest in real property that includes a well(s) used in whole or in part for irrigation, commercial, industrial or municipal purposes within the Alamosa-La Jara Response Area of the Rio Grande Decision Support System, or (we/I) represent owners of real property that includes a well(s) used in whole or in part for irrigation commercial, industrial or municipal purposes within the Alamosa-La Jara Response Area of the Rio Grande Decision Support System and (we/I) have the proper legal authority to sign this Petition on the owner's behalf.
  2. (We/I) support the formation of Special Improvement District No. 6 and request that the District Court form the Special Improvement District pursuant to the attached Petition and general description of the *conceptual* Plan of Water Management to govern the Special Improvement District.
  3. By (my/our) signature hereon (we/I) request that the Rio Grande Water Conservation District petition the District Court to form Special Improvement District No. 6 and include this property within Special Improvement District No. 6.
- 

**Special Improvement District Purpose**

The overall purpose of this Subdistrict is to provide a community-oriented water management alternative to individual augmentation plans or state-imposed regulations limiting the use of wells in Water Division No. 3. That is, to provide a mechanism through which a group of well users in the Alamosa-La Jara Response Area can work collaboratively to develop and implement a system of self-regulation using economic-based incentives and other management tools that promote responsible groundwater management and that remedies the injury to senior surface water rights that result from groundwater use from Subdistrict wells. The operation of the Plan will comply with the requirements of SB 04-222, codified at section 37-92-501(4), C.R.S. **The Subdistrict will be financed by reasonable service and user fees, and special assessments on property within the Subdistrict, and the lands petitioned herein will be benefited by the replacement of injurious depletions to senior water rights, as allowed by statute.** We understand that these service and user fees and special assessments on taxable property within the Subdistrict will be required in order to generate sufficient funds to meet the goals and objectives of the Subdistrict. These methods of financing are authorized by the signatures on this petition without further election, pending approval of the Subdistrict Board of Managers.

**As a condition of participation, the Subdistrict will require acceptance of these and other nonmonetary limitations, including limitations on the diversion and use of groundwater, which may be imposed if the Board of Managers determines such limitations necessary to achieve one or more of the Plan objectives. By signing this petition the undersigned agree to accept these limitations if imposed.**

In the event the Subdistrict is unable to achieve one or more of its objectives or comply with other court-imposed or state-imposed requirements, all Landowners may have limitations imposed on the use of their Subdistrict Wells for the diversion of groundwater, including complete curtailment of groundwater withdrawals, through administrative rules and regulations by the State of Colorado.

Participation in the Subdistrict is strictly voluntary. Once land is petitioned into the Subdistrict and the Subdistrict is duly formed by Court order, ***the land will remain in the Subdistrict for as long as the Subdistrict is in existence***, even in the event the land is sold or transferred after Subdistrict formation.



The Subdistrict will remain in existence, unless dissolved by appropriate legal action, for so long as the Rio Grande Water Conservation District remains in existence. The conditions described above will run with the ownership of the property described in this Petition.

The legal description of the property that is the subject of this petition is described below. Wells within the proposed Subdistrict that are located on or having legal authority to apply groundwater to this property are listed in Table A.

Farm Plan # 401820

Petition No 555736100067

By (our/my) signature hereon, we attest to (our/my) ownership of the wells and described land (or to our/my legal authority to represent an entity that has ownership of the described land), (I/we) indicate our understanding of the foregoing intentions and purposes of the Subdistrict, and respectfully request that the same be formed pursuant to applicable statutes by the District Court. The Subdistrict's water management plan will be monitored and updated to respond to changes in climatic or hydrologic conditions or new information from *bona fide* studies or models.

Name(s):	_____	Date
<u>FAUCETTE TYLER</u>	Signature <u></u>	<u>2/13/18</u>
<u>FAUCETTE ROCHELLE</u>	Signature <u></u>	<u>2/13/18</u>
	Signature _____	

Address PO BOX 210; SANFORD, CO 81151

Parcel 555736100067: SE1/4 NE1/4 36-36-10 TNA 40 R#2500-1768 as referenced on Book \_\_\_\_\_, Page \_\_\_\_\_ and/or Reception # \_\_\_\_\_ (CONEJOS County) 40 total acres

**Table A**

WDID	Structure Name	Permit	Percent Responsibility	List Any Additional Well Owners
2105162	W0669 WELL NO 01	5845-FR	0	

As the circulator of this petition, I attest that each of the signatories hereon was provided with a copy of the Subdistrict conceptual Plan of Water Management and a copy of the Subdistrict Petition for Establishment describing in greater detail the background and basis for the formation of the Subdistrict and that the signatories on this petition were subscribed before me voluntarily and with knowledge of the purposes for the formation of the Subdistrict.

Printed Name of Circulator	Signature	Date
----------------------------	-----------	------

\*The legally authorized representatives must execute petitions on behalf of Corporations, Limited Partnerships, LLC's, LLP's, etc. A person signing the petition on behalf of any Corporation, Limited Partnership, LLC, LLP, etc. must present an affidavit attesting to the approval of the petition by the entity's Board of Directors, President, CEO, or other authorized officer(s).

\*\*This petition must be executed by all record owners of the described property. Petitions will be compared against the records on file with Alamosa, Conejos and Rio Grande Counties and will be deemed valid only if the signatories exactly match the owners of record, as reflected by the county records, and if the signers of the petition agree to be responsible for the above represented percentage of costs, fees and post-plan depletions from the well(s) identified in this petition. If less than all of the record owners sign this petition, or if someone other than the record owner signs this petition, except as set forth above, the petition will be deemed invalid.

printed 3/31/2017

**PETITION**  
**TO FORM SPECIAL IMPROVEMENT DISTRICT NO. 6**  
**OF THE RIO GRANDE WATER CONSERVATION DISTRICT**

---

We the undersigned by our signatures affixed to this petition do hereby affirm and attest that:

1. (We/I) own an interest in real property that includes a well(s) used in whole or in part for irrigation, commercial, industrial or municipal purposes within the Alamosa-La Jara Response Area of the Rio Grande Decision Support System, or (we/I) represent owners of real property that includes a well(s) used in whole or in part for irrigation commercial, industrial or municipal purposes within the Alamosa-La Jara Response Area of the Rio Grande Decision Support System and (we/I) have the proper legal authority to sign this Petition on the owner's behalf.
  2. (We/I) support the formation of Special Improvement District No. 6 and request that the District Court form the Special Improvement District pursuant to the attached Petition and general description of the *conceptual* Plan of Water Management to govern the Special Improvement District.
  3. By (my/our) signature hereon (we/I) request that the Rio Grande Water Conservation District petition the District Court to form Special Improvement District No. 6 and include this property within Special Improvement District No. 6.
- 

**Special Improvement District Purpose**

The overall purpose of this Subdistrict is to provide a community-oriented water management alternative to individual augmentation plans or state-imposed regulations limiting the use of wells in Water Division No. 3. That is, to provide a mechanism through which a group of well users in the Alamosa-La Jara Response Area can work collaboratively to develop and implement a system of self-regulation using economic-based incentives and other management tools that promote responsible groundwater management and that remedies the injury to senior surface water rights that result from groundwater use from Subdistrict wells. The operation of the Plan will comply with the requirements of SB 04-222, codified at section 37-92-501(4), C.R.S. **The Subdistrict will be financed by reasonable service and user fees, and special assessments on property within the Subdistrict, and the lands petitioned herein will be benefited by the replacement of injurious depletions to senior water rights, as allowed by statute.** We understand that these service and user fees and special assessments on taxable property within the Subdistrict will be required in order to generate sufficient funds to meet the goals and objectives of the Subdistrict. These methods of financing are authorized by the signatures on this petition without further election, pending approval of the Subdistrict Board of Managers.

**As a condition of participation, the Subdistrict will require acceptance of these and other nonmonetary limitations, including limitations on the diversion and use of groundwater, which may be imposed if the Board of Managers determines such limitations necessary to achieve one or more of the Plan objectives. By signing this petition the undersigned agree to accept these limitations if imposed.**

In the event the Subdistrict is unable to achieve one or more of its objectives or comply with other court-imposed or state-imposed requirements, all Landowners may have limitations imposed on the use of their Subdistrict Wells for the diversion of groundwater, including complete curtailment of groundwater withdrawals, through administrative rules and regulations by the State of Colorado.

Participation in the Subdistrict is strictly voluntary. Once land is petitioned into the Subdistrict and the Subdistrict is duly formed by Court order, ***the land will remain in the Subdistrict for as long as the Subdistrict is in existence***, even in the event the land is sold or transferred after Subdistrict formation.

The Subdistrict will remain in existence, unless dissolved by appropriate legal action, for so long as the Rio Grande Water Conservation District remains in existence. The conditions described above will run with the ownership of the property described in this Petition.

The legal description of the property that is the subject of this petition is described below. Wells within the proposed Subdistrict that are located on or having legal authority to apply groundwater to this property are listed in Table A.

Farm Plan # 401290

Petition No 555919100001

By (our/my) signature hereon, we attest to (our/my) ownership of the wells and described land (or to our/my legal authority to represent an entity that has ownership of the described land), (I/we) indicate our understanding of the foregoing intentions and purposes of the Subdistrict, and respectfully request that the same be formed pursuant to applicable statutes by the District Court. The Subdistrict's water management plan will be monitored and updated to respond to changes in climatic or hydrologic conditions or new information from *bona fide* studies or models.

Name(s): \_\_\_\_\_

ESPERANZA FARMS LLC

Signature \_\_\_\_\_



Date \_\_\_\_\_

1/22/18

Signature \_\_\_\_\_

Signature \_\_\_\_\_

Address 14541 CO RD 101 S; ALAMOSA, CO 81101

Parcel 555919100001: NW1/4 19-36-9 TNA 160 NE1/4 19-36-9 TNA 160 NW1/4 20- 36-9 (LESS 1.46 AC B271 P167) TNA 158.54 B258 P243 as referenced on Book \_\_\_\_\_, Page \_\_\_\_\_ and/or Reception # \_\_\_\_\_ (CONEJOS County) 478.54 total acres

**Table A**

WDID	Structure Name	Permit	Percent Responsibility	List Any Additional Well Owners
2005189	W0575 WELL NO 01	1686-RR	100	_____
2009321	W0575 WELL NO 02	1687-R	100	_____
2011973	W2128 WELL NO 01	14445-R	100	_____
2013589	W3839 WELL NO 02R	14444-RR	100	_____

As the circulator of this petition, I attest that each of the signatories hereon was provided with a copy of the Subdistrict conceptual Plan of Water Management and a copy of the Subdistrict Petition for Establishment describing in greater detail the background and basis for the formation of the Subdistrict and that the signatories on this petition were subscribed before me voluntarily and with knowledge of the purposes for the formation of the Subdistrict.

Printed Name of Circulator \_\_\_\_\_

Signature \_\_\_\_\_

Date \_\_\_\_\_

\*The legally authorized representatives must execute petitions on behalf of Corporations, Limited Partnerships, LLC's, LLP's, etc. A person signing the petition on behalf of any Corporation, Limited Partnership, LLC, LLP, etc. must present an affidavit attesting to the approval of the petition by the entity's Board of Directors, President, CEO, or other authorized officer(s).

\*\*This petition must be executed by all record owners of the described property. Petitions will be compared against the records on file with Alamosa, Conejos and Rio Grande Counties and will be deemed valid only if the signatories exactly match the owners of record, as reflected by the county records, and if the signers of the petition agree to be responsible for the above represented percentage of costs, fees and post-plan depletions from the well(s) identified in this petition. If less than all of the record owners sign this petition, or if someone other than the record owner signs this petition, except as set forth above, the petition will be deemed invalid.

*printed 1/22/2018*

**PETITION  
TO FORM SPECIAL IMPROVEMENT DISTRICT NO. 6  
OF THE RIO GRANDE WATER CONSERVATION DISTRICT**

We the undersigned by our signatures affixed to this petition do hereby affirm and attest that:

1. (We/I) own an interest in real property that includes a well(s) used in whole or in part for irrigation, commercial, industrial or municipal purposes within the Alamosa-La Jara Response Area of the Rio Grande Decision Support System, or (we/I) represent owners of real property that includes a well(s) used in whole or in part for irrigation commercial, industrial or municipal purposes within the Alamosa-La Jara Response Area of the Rio Grande Decision Support System and (we/I) have the proper legal authority to sign this Petition on the owner's behalf.
2. (We/I) support the formation of Special Improvement District No. 6 and request that the District Court form the Special Improvement District pursuant to the attached Petition and general description of the *conceptual* Plan of Water Management to govern the Special Improvement District.
3. By (my/our) signature hereon (we/I) request that the Rio Grande Water Conservation District petition the District Court to form Special Improvement District No. 6 and include this property within Special Improvement District No. 6.

**Special Improvement District Purpose**

The overall purpose of this Subdistrict is to provide a community-oriented water management alternative to individual augmentation plans or state-imposed regulations limiting the use of wells in Water Division No. 3. That is, to provide a mechanism through which a group of well users in the Alamosa-La Jara Response Area can work collaboratively to develop and implement a system of self-regulation using economic-based incentives and other management tools that promote responsible groundwater management and that remedies the injury to senior surface water rights that result from groundwater use from Subdistrict wells. The operation of the Plan will comply with the requirements of SB 04-222, codified at section 37-92-501(4), C.R.S. **The Subdistrict will be financed by reasonable service and user fees, and special assessments on property within the Subdistrict, and the lands petitioned herein will be benefited by the replacement of injurious depletions to senior water rights, as allowed by statute.** We understand that these service and user fees and special assessments on taxable property within the Subdistrict will be required in order to generate sufficient funds to meet the goals and objectives of the Subdistrict. These methods of financing are authorized by the signatures on this petition without further election, pending approval of the Subdistrict Board of Managers.

**As a condition of participation, the Subdistrict will require acceptance of these and other nonmonetary limitations, including limitations on the diversion and use of groundwater, which may be imposed if the Board of Managers determines such limitations necessary to achieve one or more of the Plan objectives. By signing this petition the undersigned agree to accept these limitations if imposed.**

In the event the Subdistrict is unable to achieve one or more of its objectives or comply with other court-imposed or state-imposed requirements, all Landowners may have limitations imposed on the use of their Subdistrict Wells for the diversion of groundwater, including complete curtailment of groundwater withdrawals, through administrative rules and regulations by the State of Colorado.

Participation in the Subdistrict is strictly voluntary. Once land is petitioned into the Subdistrict and the Subdistrict is duly formed by Court order, ***the land will remain in the Subdistrict for as long as the Subdistrict is in existence***, even in the event the land is sold or transferred after Subdistrict formation.

The Subdistrict will remain in existence, unless dissolved by appropriate legal action, for so long as the Rio Grande Water Conservation District remains in existence. The conditions described above will run with the ownership of the property described in this Petition.

The legal description of the property that is the subject of this petition is described below. Wells within the proposed Subdistrict that are located on or having legal authority to apply groundwater to this property are listed in Table A.



By (our/my) signature hereon, we attest to (our/my) ownership of the wells and described land (or to our/my legal authority to represent an entity that has ownership of the described land), (I/we) indicate our understanding of the foregoing intentions and purposes of the Subdistrict, and respectfully request that the same be formed pursuant to applicable statutes by the District Court. The Subdistrict's water management plan will be monitored and updated to respond to changes in climatic or hydrologic conditions or new information from *bona fide* studies or models.

Name(s): \_\_\_\_\_ Date \_\_\_\_\_

FAUCETTE DAVID K Signature David K. Faucette 2-5-18

FAUCETTE CAROLYN V Signature Carolyn V. Faucette 2/5/18

- Signature \_\_\_\_\_

Address PO BOX 95; SANFORD, CO 81151

Parcel 555919300003; LOT 2 BDY LINE ADJ FOR BRIAN & JENNIFER COLEMAN DIV OF LAND IN S1/2 SW1/4 19-36-9 TNA 79.283 ALSO: as referenced on Book \_\_\_\_\_, Page \_\_\_\_\_ and/or Reception # \_\_\_\_\_ (CONEJOS County) 155.09 total acres

**Table A**

WDID	Structure Name	Permit	Percent Responsibility	List Any Additional Well Owners
2005070	W1815 WELL NO 01	10752-R	100	_____
2010441	W1269 WELL NO 02	4865-F	100	_____

As the circulator of this petition, I attest that each of the signatories hereon was provided with a copy of the Subdistrict conceptual Plan of Water Management and a copy of the Subdistrict Petition for Establishment describing in greater detail the background and basis for the formation of the Subdistrict and that the signatories on this petition were subscribed before me voluntarily and with knowledge of the purposes for the formation of the Subdistrict.

Printed Name of Circulator

Signature

Date

\*The legally authorized representatives must execute petitions on behalf of Corporations, Limited Partnerships, LLC's, LLP's, etc. A person signing the petition on behalf of any Corporation, Limited Partnership, LLC, LLP, etc. must present an affidavit attesting to the approval of the petition by the entity's Board of Directors, President, CEO, or other authorized officer(s).

\*\*This petition must be executed by all record owners of the described property. Petitions will be compared against the records on file with Alamosa, Conejos and Rio Grande Counties and will be deemed valid only if the signatories exactly match the owners of record, as reflected by the county records, and if the signers of the petition agree to be responsible for the above represented percentage of costs, fees and post-plan depletions from the well(s) identified in this petition. If less than all of the record owners sign this petition, or if someone other than the record owner signs this petition, except as set forth above, the petition will be deemed invalid.

*printed 1/25/2018*

**PETITION**  
**TO FORM SPECIAL IMPROVEMENT DISTRICT NO. 6**  
**OF THE RIO GRANDE WATER CONSERVATION DISTRICT**

---

We the undersigned by our signatures affixed to this petition do hereby affirm and attest that:

1. (We/I) own an interest in real property that includes a well(s) used in whole or in part for irrigation, commercial, industrial or municipal purposes within the Alamosa-La Jara Response Area of the Rio Grande Decision Support System, or (we/I) represent owners of real property that includes a well(s) used in whole or in part for irrigation commercial, industrial or municipal purposes within the Alamosa-La Jara Response Area of the Rio Grande Decision Support System and (we/I) have the proper legal authority to sign this Petition on the owner's behalf.
  2. (We/I) support the formation of Special Improvement District No. 6 and request that the District Court form the Special Improvement District pursuant to the attached Petition and general description of the *conceptual* Plan of Water Management to govern the Special Improvement District.
  3. By (my/our) signature hereon (we/I) request that the Rio Grande Water Conservation District petition the District Court to form Special Improvement District No. 6 and include this property within Special Improvement District No. 6.
- 

**Special Improvement District Purpose**

The overall purpose of this Subdistrict is to provide a community-oriented water management alternative to individual augmentation plans or state-imposed regulations limiting the use of wells in Water Division No. 3. That is, to provide a mechanism through which a group of well users in the Alamosa-La Jara Response Area can work collaboratively to develop and implement a system of self-regulation using economic-based incentives and other management tools that promote responsible groundwater management and that remedies the injury to senior surface water rights that result from groundwater use from Subdistrict wells. The operation of the Plan will comply with the requirements of SB 04-222, codified at section 37-92-501(4), C.R.S. **The Subdistrict will be financed by reasonable service and user fees, and special assessments on property within the Subdistrict, and the lands petitioned herein will be benefited by the replacement of injurious depletions to senior water rights, as allowed by statute.** We understand that these service and user fees and special assessments on taxable property within the Subdistrict will be required in order to generate sufficient funds to meet the goals and objectives of the Subdistrict. These methods of financing are authorized by the signatures on this petition without further election, pending approval of the Subdistrict Board of Managers.

**As a condition of participation, the Subdistrict will require acceptance of these and other nonmonetary limitations, including limitations on the diversion and use of groundwater, which may be imposed if the Board of Managers determines such limitations necessary to achieve one or more of the Plan objectives. By signing this petition the undersigned agree to accept these limitations if imposed.**

In the event the Subdistrict is unable to achieve one or more of its objectives or comply with other court-imposed or state-imposed requirements, all Landowners may have limitations imposed on the use of their Subdistrict Wells for the diversion of groundwater, including complete curtailment of groundwater withdrawals, through administrative rules and regulations by the State of Colorado.

Participation in the Subdistrict is strictly voluntary. Once land is petitioned into the Subdistrict and the Subdistrict is duly formed by Court order, ***the land will remain in the Subdistrict for as long as the Subdistrict is in existence***, even in the event the land is sold or transferred after Subdistrict formation.

The Subdistrict will remain in existence, unless dissolved by appropriate legal action, for so long as the Rio Grande Water Conservation District remains in existence. The conditions described above will run with the ownership of the property described in this Petition.

The legal description of the property that is the subject of this petition is described below. Wells within the proposed Subdistrict that are located on or having legal authority to apply groundwater to this property are listed in Table A.

Farm Plan # 401290

Petition No 555919400004

By (our/my) signature hereon, we attest to (our/my) ownership of the wells and described land (or to our/my legal authority to represent an entity that has ownership of the described land), (I/we) indicate our understanding of the foregoing intentions and purposes of the Subdistrict, and respectfully request that the same be formed pursuant to applicable statutes by the District Court. The Subdistrict's water management plan will be monitored and updated to respond to changes in climatic or hydrologic conditions or new information from *bona fide* studies or models.

Name(s): \_\_\_\_\_

ESPERANZA FARMS, LLC

Signature \_\_\_\_\_

Date \_\_\_\_\_

1/22/18

Signature \_\_\_\_\_

Signature \_\_\_\_\_

Address 14541 COUNTY ROAD 101 S; ALAMOSA, CO 81101

Parcel 555919400004: N1/2 NW1/4 30-36-9 TNA 80 (LESS .6 A IN NW COR B229 P314) E1/2 NE1/4 30-36-9 TNA 80( (LESS 200'X 200'IN as referenced on Book \_\_\_\_\_, Page \_\_\_\_\_ and/or Reception # \_\_\_\_\_ (CONEJOS County) 478.68 total acres

**Table A**

WDID	Structure Name	Permit	Percent Responsibility	List Any Additional Well Owners
2010103	W1045 WELL NO 01	1042-R	100	_____
2010104	W1045 WELL NO 02	1063-R	100	_____
2010105	W1045 WELL NO 03	1064-R	100	_____

As the circulator of this petition, I attest that each of the signatories hereon was provided with a copy of the Subdistrict conceptual Plan of Water Management and a copy of the Subdistrict Petition for Establishment describing in greater detail the background and basis for the formation of the Subdistrict and that the signatories on this petition were subscribed before me voluntarily and with knowledge of the purposes for the formation of the Subdistrict.

Printed Name of Circulator \_\_\_\_\_

Signature \_\_\_\_\_

Date \_\_\_\_\_

\*The legally authorized representatives must execute petitions on behalf of Corporations, Limited Partnerships, LLC's, LLP's, etc. A person signing the petition on behalf of any Corporation, Limited Partnership, LLC, LLP, etc. must present an affidavit attesting to the approval of the petition by the entity's Board of Directors, President, CEO, or other authorized officer(s).

\*\*This petition must be executed by all record owners of the described property. Petitions will be compared against the records on file with Alamosa, Conejos and Rio Grande Counties and will be deemed valid only if the signatories exactly match the owners of record, as reflected by the county records, and if the signers of the petition agree to be responsible for the above represented percentage of costs, fees and post-plan depletions from the well(s) identified in this petition. If less than all of the record owners sign this petition, or if someone other than the record owner signs this petition, except as set forth above, the petition will be deemed invalid.

*printed 1/22/2018*

**PETITION**  
**TO FORM SPECIAL IMPROVEMENT DISTRICT NO. 6**  
**OF THE RIO GRANDE WATER CONSERVATION DISTRICT**

---

We the undersigned by our signatures affixed to this petition do hereby affirm and attest that:

1. (We/I) own an interest in real property that includes a well(s) used in whole or in part for irrigation, commercial, industrial or municipal purposes within the Alamosa-La Jara Response Area of the Rio Grande Decision Support System, or (we/I) represent owners of real property that includes a well(s) used in whole or in part for irrigation commercial, industrial or municipal purposes within the Alamosa-La Jara Response Area of the Rio Grande Decision Support System and (we/I) have the proper legal authority to sign this Petition on the owner's behalf.
  2. (We/I) support the formation of Special Improvement District No. 6 and request that the District Court form the Special Improvement District pursuant to the attached Petition and general description of the *conceptual* Plan of Water Management to govern the Special Improvement District.
  3. By (my/our) signature hereon (we/I) request that the Rio Grande Water Conservation District petition the District Court to form Special Improvement District No. 6 and include this property within Special Improvement District No. 6.
- 

**Special Improvement District Purpose**

The overall purpose of this Subdistrict is to provide a community-oriented water management alternative to individual augmentation plans or state-imposed regulations limiting the use of wells in Water Division No. 3. That is, to provide a mechanism through which a group of well users in the Alamosa-La Jara Response Area can work collaboratively to develop and implement a system of self-regulation using economic-based incentives and other management tools that promote responsible groundwater management and that remedies the injury to senior surface water rights that result from groundwater use from Subdistrict wells. The operation of the Plan will comply with the requirements of SB 04-222, codified at section 37-92-501(4), C.R.S. **The Subdistrict will be financed by reasonable service and user fees, and special assessments on property within the Subdistrict, and the lands petitioned herein will be benefited by the replacement of injurious depletions to senior water rights, as allowed by statute.** We understand that these service and user fees and special assessments on taxable property within the Subdistrict will be required in order to generate sufficient funds to meet the goals and objectives of the Subdistrict. These methods of financing are authorized by the signatures on this petition without further election, pending approval of the Subdistrict Board of Managers.

**As a condition of participation, the Subdistrict will require acceptance of these and other nonmonetary limitations, including limitations on the diversion and use of groundwater, which may be imposed if the Board of Managers determines such limitations necessary to achieve one or more of the Plan objectives. By signing this petition the undersigned agree to accept these limitations if imposed.**

In the event the Subdistrict is unable to achieve one or more of its objectives or comply with other court-imposed or state-imposed requirements, all Landowners may have limitations imposed on the use of their Subdistrict Wells for the diversion of groundwater, including complete curtailment of groundwater withdrawals, through administrative rules and regulations by the State of Colorado.

Participation in the Subdistrict is strictly voluntary. Once land is petitioned into the Subdistrict and the Subdistrict is duly formed by Court order, ***the land will remain in the Subdistrict for as long as the Subdistrict is in existence***, even in the event the land is sold or transferred after Subdistrict formation.

The Subdistrict will remain in existence, unless dissolved by appropriate legal action, for so long as the Rio Grande Water Conservation District remains in existence. The conditions described above will run with the ownership of the property described in this Petition.

The legal description of the property that is the subject of this petition is described below. Wells within the proposed Subdistrict that are located on or having legal authority to apply groundwater to this property are listed in Table A.

By (our/my) signature hereon, we attest to (our/my) ownership of the wells and described land (or to our/my legal authority to represent an entity that has ownership of the described land), (I/we) indicate our understanding of the foregoing intentions and purposes of the Subdistrict, and respectfully request that the same be formed pursuant to applicable statutes by the District Court. The Subdistrict's water management plan will be monitored and updated to respond to changes in climatic or hydrologic conditions or new information from *bona fide* studies or models.

Name(s): \_\_\_\_\_

ESPERANZA FARMS, LLC

Signature \_\_\_\_\_

Date \_\_\_\_\_

1/22/18

Signature \_\_\_\_\_

Signature \_\_\_\_\_

Address 14541 CO RD 101 S; ALAMOSA, CO 81101

Parcel 555920100006: N1/2 SE1/4 20-36-9 TNA 80 S1/2 SE1/4 20-36-9 TNA 80 NE1/4 20-36-9 TNA 160 B289 P121 B333 P309-11 R7000991- as referenced on Book \_\_\_\_\_, Page \_\_\_\_\_ and/or Reception # \_\_\_\_\_ (CONEJOS County) 320 total acres

**Table A**

WDID	Structure Name	Permit	Percent Responsibility	List Any Additional Well Owners
2005146	W0364 WELL NO 01	20710-R	100	

As the circulator of this petition, I attest that each of the signatories hereon was provided with a copy of the Subdistrict conceptual Plan of Water Management and a copy of the Subdistrict Petition for Establishment describing in greater detail the background and basis for the formation of the Subdistrict and that the signatories on this petition were subscribed before me voluntarily and with knowledge of the purposes for the formation of the Subdistrict.

Printed Name of Circulator \_\_\_\_\_

Signature \_\_\_\_\_

Date \_\_\_\_\_

\*The legally authorized representatives must execute petitions on behalf of Corporations, Limited Partnerships, LLC's, LLP's, etc. A person signing the petition on behalf of any Corporation, Limited Partnership, LLC, LLP, etc. must present an affidavit attesting to the approval of the petition by the entity's Board of Directors, President, CEO, or other authorized officer(s).

\*\*This petition must be executed by all record owners of the described property. Petitions will be compared against the records on file with Alamosa, Conejos and Rio Grande Counties and will be deemed valid only if the signatories exactly match the owners of record, as reflected by the county records, and if the signers of the petition agree to be responsible for the above represented percentage of costs, fees and post-plan depletions from the well(s) identified in this petition. If less than all of the record owners sign this petition, or if someone other than the record owner signs this petition, except as set forth above, the petition will be deemed invalid.

*printed 1/22/2018*

**PETITION  
TO FORM SPECIAL IMPROVEMENT DISTRICT NO. 6  
OF THE RIO GRANDE WATER CONSERVATION DISTRICT**

We the undersigned by our signatures affixed to this petition do hereby affirm and attest that:

1. (We/I) own an interest in real property that includes a well(s) used in whole or in part for irrigation, commercial, industrial or municipal purposes within the Alamosa-La Jara Response Area of the Rio Grande Decision Support System, or (we/I) represent owners of real property that includes a well(s) used in whole or in part for irrigation commercial, industrial or municipal purposes within the Alamosa-La Jara Response Area of the Rio Grande Decision Support System and (we/I) have the proper legal authority to sign this Petition on the owner's behalf.
2. (We/I) support the formation of Special Improvement District No. 6 and request that the District Court form the Special Improvement District pursuant to the attached Petition and general description of the *conceptual* Plan of Water Management to govern the Special Improvement District.
3. By (my/our) signature hereon (we/I) request that the Rio Grande Water Conservation District petition the District Court to form Special Improvement District No. 6 and include this property within Special Improvement District No. 6.

**Special Improvement District Purpose**

The overall purpose of this Subdistrict is to provide a community-oriented water management alternative to individual augmentation plans or state-imposed regulations limiting the use of wells in Water Division No. 3. That is, to provide a mechanism through which a group of well users in the Alamosa-La Jara Response Area can work collaboratively to develop and implement a system of self-regulation using economic-based incentives and other management tools that promote responsible groundwater management and that remedies the injury to senior surface water rights that result from groundwater use from Subdistrict wells. The operation of the Plan will comply with the requirements of SB 04-222, codified at section 37-92-501(4), C.R.S. *The Subdistrict will be financed by reasonable service and user fees, and special assessments on property within the Subdistrict, and the lands petitioned herein will be benefited by the replacement of injurious depletions to senior water rights, as allowed by statute.* We understand that these service and user fees and special assessments on taxable property within the Subdistrict will be required in order to generate sufficient funds to meet the goals and objectives of the Subdistrict. These methods of financing are authorized by the signatures on this petition without further election, pending approval of the Subdistrict Board of Managers.

*As a condition of participation, the Subdistrict will require acceptance of these and other nonmonetary limitations, including limitations on the diversion and use of groundwater, which may be imposed if the Board of Managers determines such limitations necessary to achieve one or more of the Plan objectives. By signing this petition the undersigned agree to accept these limitations if imposed.*

In the event the Subdistrict is unable to achieve one or more of its objectives or comply with other court-imposed or state-imposed requirements, all Landowners may have limitations imposed on the use of their Subdistrict Wells for the diversion of groundwater, including complete curtailment of groundwater withdrawals, through administrative rules and regulations by the State of Colorado.

Participation in the Subdistrict is strictly voluntary. Once land is petitioned into the Subdistrict and the Subdistrict is duly formed by Court order, *the land will remain in the Subdistrict for as long as the Subdistrict is in existence*, even in the event the land is sold or transferred after Subdistrict formation.

The Subdistrict will remain in existence, unless dissolved by appropriate legal action, for so long as the Rio Grande Water Conservation District remains in existence. The conditions described above will run with the ownership of the property described in this Petition.


The legal description of the property that is the subject of this petition is described below. Wells within the proposed Subdistrict that are located on or having legal authority to apply groundwater to this property are listed in Table A.



Farm Plan # 401390

Petition No 555921100007

By (our/my) signature hereon, we attest to (our/my) ownership of the wells and described land (or to our/my legal authority to represent an entity that has ownership of the described land), (I/we) indicate our understanding of the foregoing intentions and purposes of the Subdistrict, and respectfully request that the same be formed pursuant to applicable statutes by the District Court. The Subdistrict's water management plan will be monitored and updated to respond to changes in climatic or hydrologic conditions or new information from *bona fide* studies or models.

Name(s): \_\_\_\_\_ Date \_\_\_\_\_  
ROGERS JUSTIN A Signature  2-15-17  
 Signature \_\_\_\_\_  
 Signature \_\_\_\_\_

Address 14034 COUNTY ROAD CC; ALAMOSA, CO 81101

Parcel 555921100007: N1/2 21-36-9 TNA 320 B285 P356 R#5002034 R8000150 R11001455 as referenced on Book \_\_\_\_\_, Page \_\_\_\_\_ and/or Reception # \_\_\_\_\_ (CONEJOS County) 320 total acres

**Table A**

WDD	Structure Name	Permit	Percent Responsibility	List Any Additional Well Owners
2014186	PERMIT 15311-FR	8773-R	100	

As the circulator of this petition, I attest that each of the signatories hereon was provided with a copy of the Subdistrict conceptual Plan of Water Management and a copy of the Subdistrict Petition for Establishment describing in greater detail the background and basis for the formation of the Subdistrict and that the signatories on this petition were subscribed before me voluntarily and with knowledge of the purposes for the formation of the Subdistrict.

Printed Name of Circulator \_\_\_\_\_ Signature \_\_\_\_\_ Date \_\_\_\_\_

\*The legally authorized representatives must execute petitions on behalf of Corporations, Limited Partnerships, LLC's, LLP's, etc. A person signing the petition on behalf of any Corporation, Limited Partnership, LLC, LLP, etc. must present an affidavit attesting to the approval of the petition by the entity's Board of Directors, President, CEO, or other authorized officer(s).

\*\*This petition must be executed by all record owners of the described property. Petitions will be compared against the records on file with Alamosa, Conejos and Rio Grande Counties and will be deemed valid only if the signatories exactly match the owners of record, as reflected by the county records, and if the signers of the petition agree to be responsible for the above represented percentage of costs, fees and post-plan depletions from the well(s) identified in this petition. If less than all of the record owners sign this petition, or if someone other than the record owner signs this petition, except as set forth above, the petition will be deemed invalid.

*printed 2/15/2017*



**PETITION  
TO FORM SPECIAL IMPROVEMENT DISTRICT NO. 6  
OF THE RIO GRANDE WATER CONSERVATION DISTRICT**

---

We the undersigned by our signatures affixed to this petition do hereby affirm and attest that:

1. (We/I) own an interest in real property that includes a well(s) used in whole or in part for irrigation, commercial, industrial or municipal purposes within the Alamosa-La Jara Response Area of the Rio Grande Decision Support System, or (we/I) represent owners of real property that includes a well(s) used in whole or in part for irrigation commercial, industrial or municipal purposes within the Alamosa-La Jara Response Area of the Rio Grande Decision Support System and (we/I) have the proper legal authority to sign this Petition on the owner's behalf.
  2. (We/I) support the formation of Special Improvement District No. 6 and request that the District Court form the Special Improvement District pursuant to the attached Petition and general description of the *conceptual* Plan of Water Management to govern the Special Improvement District.
  3. By (my/our) signature hereon (we/I) request that the Rio Grande Water Conservation District petition the District Court to form Special Improvement District No. 6 and include this property within Special Improvement District No. 6.
- 

**Special Improvement District Purpose**

The overall purpose of this Subdistrict is to provide a community-oriented water management alternative to individual augmentation plans or state-imposed regulations limiting the use of wells in Water Division No. 3. That is, to provide a mechanism through which a group of well users in the Alamosa-La Jara Response Area can work collaboratively to develop and implement a system of self-regulation using economic-based incentives and other management tools that promote responsible groundwater management and that remedies the injury to senior surface water rights that result from groundwater use from Subdistrict wells. The operation of the Plan will comply with the requirements of SB 04-222, codified at section 37-92-501(4), C.R.S. **The Subdistrict will be financed by reasonable service and user fees, and special assessments on property within the Subdistrict, and the lands petitioned herein will be benefited by the replacement of injurious depletions to senior water rights, as allowed by statute.** We understand that these service and user fees and special assessments on taxable property within the Subdistrict will be required in order to generate sufficient funds to meet the goals and objectives of the Subdistrict. These methods of financing are authorized by the signatures on this petition without further election, pending approval of the Subdistrict Board of Managers.

**As a condition of participation, the Subdistrict will require acceptance of these and other nonmonetary limitations, including limitations on the diversion and use of groundwater, which may be imposed if the Board of Managers determines such limitations necessary to achieve one or more of the Plan objectives. By signing this petition the undersigned agree to accept these limitations if imposed.**

In the event the Subdistrict is unable to achieve one or more of its objectives or comply with other court-imposed or state-imposed requirements, all Landowners may have limitations imposed on the use of their Subdistrict Wells for the diversion of groundwater, including complete curtailment of groundwater withdrawals, through administrative rules and regulations by the State of Colorado.

Participation in the Subdistrict is strictly voluntary. Once land is petitioned into the Subdistrict and the Subdistrict is duly formed by Court order, ***the land will remain in the Subdistrict for as long as the Subdistrict is in existence***, even in the event the land is sold or transferred after Subdistrict formation.


The Subdistrict will remain in existence, unless dissolved by appropriate legal action, for so long as the Rio Grande Water Conservation District remains in existence. The conditions described above will run with the ownership of the property described in this Petition.

The legal description of the property that is the subject of this petition is described below. Wells within the proposed Subdistrict that are located on or having legal authority to apply groundwater to this property are listed in Table A.

Farm Plan # 401060

Petition No 555921300008

By (our/my) signature hereon, we attest to (our/my) ownership of the wells and described land (or to our/my legal authority to represent an entity that has ownership of the described land), (I/we) indicate our understanding of the foregoing intentions and purposes of the Subdistrict, and respectfully request that the same be formed pursuant to applicable statutes by the District Court. The Subdistrict's water management plan will be monitored and updated to respond to changes in climatic or hydrologic conditions or new information from *bona fide* studies or models.

Name(s): \_\_\_\_\_  
MARTIN JANELL RENEE  
 Signature:  Date: 4/14/17  
 Signature: \_\_\_\_\_  
 Signature: \_\_\_\_\_

Address 24073 COUNTY ROAD 15; LA JARA, CO 81140

Parcel 555921300008: N1/2 SE1/4 & SW1/4 SE1/4 21-36-9 TNA 120 SW1/4 21- 36-9 TNA 160 (LESS ROW B348 P429) B348 P429 R#95-121 as referenced on Book \_\_\_\_\_, Page \_\_\_\_\_ and/or Reception # \_\_\_\_\_ (CONEJOS County) 280 total acres

**Table A**

WDID	Structure Name	Permit	Percent Responsibility	List Any Additional Well Owners
2105022	80CW031 WELL NO 02R	26595-F	100	

As the circulator of this petition, I attest that each of the signatories hereon was provided with a copy of the Subdistrict conceptual Plan of Water Management and a copy of the Subdistrict Petition for Establishment describing in greater detail the background and basis for the formation of the Subdistrict and that the signatories on this petition were subscribed before me voluntarily and with knowledge of the purposes for the formation of the Subdistrict.

Printed Name of Circulator \_\_\_\_\_ Signature \_\_\_\_\_ Date \_\_\_\_\_

\*The legally authorized representatives must execute petitions on behalf of Corporations, Limited Partnerships, LLC's, LLP's, etc. A person signing the petition on behalf of any Corporation, Limited Partnership, LLC, LLP, etc. must present an affidavit attesting to the approval of the petition by the entity's Board of Directors, President, CEO, or other authorized officer(s).

\*\*This petition must be executed by all record owners of the described property. Petitions will be compared against the records on file with Alamosa, Conejos and Rio Grande Counties and will be deemed valid only if the signatories exactly match the owners of record, as reflected by the county records, and if the signers of the petition agree to be responsible for the above represented percentage of costs, fees and post-plan depletions from the well(s) identified in this petition. If less than all of the record owners sign this petition, or if someone other than the record owner signs this petition, except as set forth above, the petition will be deemed invalid.

printed 2/24/2017

**PETITION  
TO FORM SPECIAL IMPROVEMENT DISTRICT NO. 6  
OF THE RIO GRANDE WATER CONSERVATION DISTRICT**

We the undersigned by our signatures affixed to this petition do hereby affirm and attest that:

1. (We/I) own an interest in real property that includes a well(s) used in whole or in part for irrigation, commercial, industrial or municipal purposes within the Alamosa-La Jara Response Area of the Rio Grande Decision Support System, or (we/I) represent owners of real property that includes a well(s) used in whole or in part for irrigation commercial, industrial or municipal purposes within the Alamosa-La Jara Response Area of the Rio Grande Decision Support System and (we/I) have the proper legal authority to sign this Petition on the owner's behalf.
2. (We/I) support the formation of Special Improvement District No. 6 and request that the District Court form the Special Improvement District pursuant to the attached Petition and general description of the *conceptual* Plan of Water Management to govern the Special Improvement District.
3. By (my/our) signature hereon (we/I) request that the Rio Grande Water Conservation District petition the District Court to form Special Improvement District No. 6 and include this property within Special Improvement District No. 6.

**Special Improvement District Purpose**

The overall purpose of this Subdistrict is to provide a community-oriented water management alternative to individual augmentation plans or state-imposed regulations limiting the use of wells in Water Division No. 3. That is, to provide a mechanism through which a group of well users in the Alamosa-La Jara Response Area can work collaboratively to develop and implement a system of self-regulation using economic-based incentives and other management tools that promote responsible groundwater management and that remedies the injury to senior surface water rights that result from groundwater use from Subdistrict wells. The operation of the Plan will comply with the requirements of SB 04-222, codified at section 37-92-501(4), C.R.S. **The Subdistrict will be financed by reasonable service and user fees, and special assessments on property within the Subdistrict, and the lands petitioned herein will be benefited by the replacement of injurious depletions to senior water rights, as allowed by statute.** We understand that these service and user fees and special assessments on taxable property within the Subdistrict will be required in order to generate sufficient funds to meet the goals and objectives of the Subdistrict. These methods of financing are authorized by the signatures on this petition without further election, pending approval of the Subdistrict Board of Managers.

**As a condition of participation, the Subdistrict will require acceptance of these and other nonmonetary limitations, including limitations on the diversion and use of groundwater, which may be imposed if the Board of Managers determines such limitations necessary to achieve one or more of the Plan objectives. By signing this petition the undersigned agree to accept these limitations if imposed.**

In the event the Subdistrict is unable to achieve one or more of its objectives or comply with other court-imposed or state-imposed requirements, all Landowners may have limitations imposed on the use of their Subdistrict Wells for the diversion of groundwater, including complete curtailment of groundwater withdrawals, through administrative rules and regulations by the State of Colorado.

Participation in the Subdistrict is strictly voluntary. Once land is petitioned into the Subdistrict and the Subdistrict is duly formed by Court order, ***the land will remain in the Subdistrict for as long as the Subdistrict is in existence***, even in the event the land is sold or transferred after Subdistrict formation.

The Subdistrict will remain in existence, unless dissolved by appropriate legal action, for so long as the Rio Grande Water Conservation District remains in existence. The conditions described above will run with the ownership of the property described in this Petition.

The legal description of the property that is the subject of this petition is described below. Wells within the proposed Subdistrict that are located on or having legal authority to apply groundwater to this property are listed in Table A.

Farm Plan # 401640

Petition No 555922200009

By (our/my) signature hereon, we attest to (our/my) ownership of the wells and described land (or to our/my legal authority to represent an entity that has ownership of the described land), (I/we) indicate our understanding of the foregoing intentions and purposes of the Subdistrict, and respectfully request that the same be formed pursuant to applicable statutes by the District Court. The Subdistrict's water management plan will be monitored and updated to respond to changes in climatic or hydrologic conditions or new information from *bona fide* studies or models.

Name(s): \_\_\_\_\_ Date \_\_\_\_\_

GALLEGOS RICHARD T & LORRAINE M Signature Richard T Gallegos Date 3-3-17

REVOCABLE LIVING TRUST UNDER Signature Lorraine M Gallegos Date 3-3-17

TRUST AGREEMENT DATED 1-9-08, THE Signature \_\_\_\_\_

Address 24436 COUNTY ROAD 15; LA JARA, CO 81140

Parcel 555922200009: NW1/4 22-36-9 TNA 160 N1/2 N1/2 SW1/4 22-36-9 TNA 40 S1/2 N1/2 SW1/4 22-36-9 TNA 40 NE1/4 (LESS CANAL) as referenced on Book \_\_\_\_\_, Page \_\_\_\_\_ and/or Reception # \_\_\_\_\_ . (CONEJOS County) 357 total acres

**Table A**

WDID	Structure Name	Permit	Percent Responsibility	List Any Additional Well Owners
2105203	W0853 WELL NO 01	5820-R	100	

As the circulator of this petition, I attest that each of the signatories hereon was provided with a copy of the Subdistrict conceptual Plan of Water Management and a copy of the Subdistrict Petition for Establishment describing in greater detail the background and basis for the formation of the Subdistrict and that the signatories on this petition were subscribed before me voluntarily and with knowledge of the purposes for the formation of the Subdistrict.

Printed Name of Circulator \_\_\_\_\_ Signature \_\_\_\_\_ Date \_\_\_\_\_

\*The legally authorized representatives must execute petitions on behalf of Corporations, Limited Partnerships, LLC's, LLP's, etc. A person signing the petition on behalf of any Corporation, Limited Partnership, LLC, LLP, etc. must present an affidavit attesting to the approval of the petition by the entity's Board of Directors, President, CEO, or other authorized officer(s).

\*\*This petition must be executed by all record owners of the described property. Petitions will be compared against the records on file with Alamosa, Conejos and Rio Grande Counties and will be deemed valid only if the signatories exactly match the owners of record, as reflected by the county records, and if the signers of the petition agree to be responsible for the above represented percentage of costs, fees and post-plan depletions from the well(s) identified in this petition. If less than all of the record owners sign this petition, or if someone other than the record owner signs this petition, except as set forth above, the petition will be deemed invalid.

printed 3/3/2017

**PETITION  
TO FORM SPECIAL IMPROVEMENT DISTRICT NO. 6  
OF THE RIO GRANDE WATER CONSERVATION DISTRICT**

---

We the undersigned by our signatures affixed to this petition do hereby affirm and attest that:

1. (We/I) own an interest in real property that includes a well(s) used in whole or in part for irrigation, commercial, industrial or municipal purposes within the Alamosa-La Jara Response Area of the Rio Grande Decision Support System, or (we/I) represent owners of real property that includes a well(s) used in whole or in part for irrigation commercial, industrial or municipal purposes within the Alamosa-La Jara Response Area of the Rio Grande Decision Support System and (we/I) have the proper legal authority to sign this Petition on the owner's behalf.
  2. (We/I) support the formation of Special Improvement District No. 6 and request that the District Court form the Special Improvement District pursuant to the attached Petition and general description of the *conceptual* Plan of Water Management to govern the Special Improvement District.
  3. By (my/our) signature hereon (we/I) request that the Rio Grande Water Conservation District petition the District Court to form Special Improvement District No. 6 and include this property within Special Improvement District No. 6.
- 

**Special Improvement District Purpose**

The overall purpose of this Subdistrict is to provide a community-oriented water management alternative to individual augmentation plans or state-imposed regulations limiting the use of wells in Water Division No. 3. That is, to provide a mechanism through which a group of well users in the Alamosa-La Jara Response Area can work collaboratively to develop and implement a system of self-regulation using economic-based incentives and other management tools that promote responsible groundwater management and that remedies the injury to senior surface water rights that result from groundwater use from Subdistrict wells. The operation of the Plan will comply with the requirements of SB 04-222, codified at section 37-92-501(4), C.R.S. **The Subdistrict will be financed by reasonable service and user fees, and special assessments on property within the Subdistrict, and the lands petitioned herein will be benefited by the replacement of injurious depletions to senior water rights, as allowed by statute.** We understand that these service and user fees and special assessments on taxable property within the Subdistrict will be required in order to generate sufficient funds to meet the goals and objectives of the Subdistrict. These methods of financing are authorized by the signatures on this petition without further election, pending approval of the Subdistrict Board of Managers.

**As a condition of participation, the Subdistrict will require acceptance of these and other nonmonetary limitations, including limitations on the diversion and use of groundwater, which may be imposed if the Board of Managers determines such limitations necessary to achieve one or more of the Plan objectives. By signing this petition the undersigned agree to accept these limitations if imposed.**

In the event the Subdistrict is unable to achieve one or more of its objectives or comply with other court-imposed or state-imposed requirements, all Landowners may have limitations imposed on the use of their Subdistrict Wells for the diversion of groundwater, including complete curtailment of groundwater withdrawals, through administrative rules and regulations by the State of Colorado.

Participation in the Subdistrict is strictly voluntary. Once land is petitioned into the Subdistrict and the Subdistrict is duly formed by Court order, ***the land will remain in the Subdistrict for as long as the Subdistrict is in existence***, even in the event the land is sold or transferred after Subdistrict formation.

The Subdistrict will remain in existence, unless dissolved by appropriate legal action, for so long as the Rio Grande Water Conservation District remains in existence. The conditions described above will run with the ownership of the property described in this Petition.

The legal description of the property that is the subject of this petition is described below. Wells within the proposed Subdistrict that are located on or having legal authority to apply groundwater to this property are listed in Table A.

Farm Plan # 401760

Petition No 555922400017

By (our/my) signature hereon, we attest to (our/my) ownership of the wells and described land (or to our/my legal authority to represent an entity that has ownership of the described land), (I/we) indicate our understanding of the foregoing intentions and purposes of the Subdistrict, and respectfully request that the same be formed pursuant to applicable statutes by the District Court. The Subdistrict's water management plan will be monitored and updated to respond to changes in climatic or hydrologic conditions or new information from *bona fide* studies or models.

Name(s): _____	_____	Date
<u>ROBERTS THOMAS LEE, II</u>	Signature <u>Thomas Lee Roberts II</u>	<u>3/28/17</u>
<u>ROBERTS MICHON</u>	Signature <u>Michon Roberts</u>	<u>3/28/17</u>
-	Signature _____	_____

Address 2435 E HOPE ST. MESA, AZ 85213

Parcel 555922400017: LOT 1 LEO PRICE MINOR SUB TNA 4.721 LOT 2 LEO PRICE MINOR SUB TNA 5.326 LOT 4 LEO PRICE MINOR SUB IN SE1/4 22 & W1/2 SW1/4 23- 36-9 LESS THAT PORTION E EMPIRE CANAL TNA 140.638 B190 P513 B333 P764-8 R5-1474 R7-1215 & 1237 R10-910 R16-2 R16-83 as referenced on Book \_\_\_\_\_ Page \_\_\_\_\_ and/or Reception # 11,000,000,000,000 (CONEJOS County) 154 total acres

**Table A**

WDID	Structure Name	Permit	Percent Responsibility	List Any Additional Well Owners
2105045	W0058 WELL NO 01	4566-R	75	

As the circulator of this petition, I attest that each of the signatories hereon was provided with a copy of the Subdistrict conceptual Plan of Water Management and a copy of the Subdistrict Petition for Establishment describing in greater detail the background and basis for the formation of the Subdistrict and that the signatories on this petition were subscribed before me voluntarily and with knowledge of the purposes for the formation of the Subdistrict.

Printed Name of Circulator

Signature

Date

\*The legally authorized representatives must execute petitions on behalf of Corporations, Limited Partnerships, LLC's, LLP's, etc. A person signing the petition on behalf of any Corporation, Limited Partnership, LLC, LLP, etc. must present an affidavit attesting to the approval of the petition by the entity's Board of Directors, President, CEO, or other authorized officer(s).

\*\*This petition must be executed by all record owners of the described property. Petitions will be compared against the records on file with Alamosa, Conejos and Rio Grande Counties and will be deemed valid only if the signatories exactly match the owners of record, as reflected by the county records, and if the signers of the petition agree to be responsible for the above represented percentage of costs, fees and post-plan depletions from the well(s) identified in this petition. If less than all of the record owners sign this petition, or if someone other than the record owner signs this petition, except as set forth above, the petition will be deemed invalid.

printed 3/17/2017

**PETITION  
TO FORM SPECIAL IMPROVEMENT DISTRICT NO. 6  
OF THE RIO GRANDE WATER CONSERVATION DISTRICT**

---

We the undersigned by our signatures affixed to this petition do hereby affirm and attest that:

1. (We/I) own an interest in real property that includes a well(s) used in whole or in part for irrigation, commercial, industrial or municipal purposes within the Alamosa-La Jara Response Area of the Rio Grande Decision Support System, or (we/I) represent owners of real property that includes a well(s) used in whole or in part for irrigation commercial, industrial or municipal purposes within the Alamosa-La Jara Response Area of the Rio Grande Decision Support System and (we/I) have the proper legal authority to sign this Petition on the owner's behalf.
  2. (We/I) support the formation of Special Improvement District No. 6 and request that the District Court form the Special Improvement District pursuant to the attached Petition and general description of the *conceptual* Plan of Water Management to govern the Special Improvement District.
  3. By (my/our) signature hereon (we/I) request that the Rio Grande Water Conservation District petition the District Court to form Special Improvement District No. 6 and include this property within Special Improvement District No. 6.
- 

**Special Improvement District Purpose**

The overall purpose of this Subdistrict is to provide a community-oriented water management alternative to individual augmentation plans or state-imposed regulations limiting the use of wells in Water Division No. 3. That is, to provide a mechanism through which a group of well users in the Alamosa-La Jara Response Area can work collaboratively to develop and implement a system of self-regulation using economic-based incentives and other management tools that promote responsible groundwater management and that remedies the injury to senior surface water rights that result from groundwater use from Subdistrict wells. The operation of the Plan will comply with the requirements of SB 04-222, codified at section 37-92-501(4), C.R.S. *The Subdistrict will be financed by reasonable service and user fees, and special assessments on property within the Subdistrict, and the lands petitioned herein will be benefited by the replacement of injurious depletions to senior water rights, as allowed by statute.* We understand that these service and user fees and special assessments on taxable property within the Subdistrict will be required in order to generate sufficient funds to meet the goals and objectives of the Subdistrict. These methods of financing are authorized by the signatures on this petition without further election, pending approval of the Subdistrict Board of Managers.

*As a condition of participation, the Subdistrict will require acceptance of these and other nonmonetary limitations, including limitations on the diversion and use of groundwater, which may be imposed if the Board of Managers determines such limitations necessary to achieve one or more of the Plan objectives. By signing this petition the undersigned agree to accept these limitations if imposed.*

In the event the Subdistrict is unable to achieve one or more of its objectives or comply with other court-imposed or state-imposed requirements, all Landowners may have limitations imposed on the use of their Subdistrict Wells for the diversion of groundwater, including complete curtailment of groundwater withdrawals, through administrative rules and regulations by the State of Colorado.

Participation in the Subdistrict is strictly voluntary. Once land is petitioned into the Subdistrict and the Subdistrict is duly formed by Court order, *the land will remain in the Subdistrict for as long as the Subdistrict is in existence*, even in the event the land is sold or transferred after Subdistrict formation.

The Subdistrict will remain in existence, unless dissolved by appropriate legal action, for so long as the Rio Grande Water Conservation District remains in existence. The conditions described above will run with the ownership of the property described in this Petition.

The legal description of the property that is the subject of this petition is described below. Wells within the proposed Subdistrict that are located on or having legal authority to apply groundwater to this property are listed in Table A.



Farm Plan # 400700

Petition No 555923100023

By (our/my) signature hereon, we attest to (our/my) ownership of the wells and described land (or to our/my legal authority to represent an entity that has ownership of the described land), (I/we) indicate our understanding of the foregoing intentions and purposes of the Subdistrict, and respectfully request that the same be formed pursuant to applicable statutes by the District Court. The Subdistrict's water management plan will be monitored and updated to respond to changes in climatic or hydrologic conditions or new information from *bona fide* studies or models.

Name(s):	_____	Date
<u>GUYMON MICHAEL E</u>	Signature <u>Michael E. Guymon</u>	<u>11-2-16</u>
<u>GUYMON DEBRA L</u>	Signature <u>Debra L. Guymon</u>	<u>11-2-16</u>
	Signature _____	_____

Address 24819 COUNTY ROAD 17; ALAMOSA, CO 81101

Parcel 555923100023: NE1/4 23-36-9 TNA 160 R#2598-356 R#3000373-4 R#5001038 R#95000170 (MH ON PROP #50646) as referenced on Book \_\_\_\_\_, Page \_\_\_\_\_ and/or Reception # \_\_\_\_\_ (CONEJOS County) 160 total acres

**Table A**

WDID	Structure Name	Permit	Percent Responsibility	List Any Additional Well Owners
2105910	07CW30 WELL NO 1	51312-F	100	

As the circulator of this petition, I attest that each of the signatories hereon was provided with a copy of the Subdistrict conceptual Plan of Water Management and a copy of the Subdistrict Petition for Establishment describing in greater detail the background and basis for the formation of the Subdistrict and that the signatories on this petition were subscribed before me voluntarily and with knowledge of the purposes for the formation of the Subdistrict.

Printed Name of Circulator \_\_\_\_\_

Signature \_\_\_\_\_

Date \_\_\_\_\_

\*The legally authorized representatives must execute petitions on behalf of Corporations, Limited Partnerships, LLC's, LLP's, etc. A person signing the petition on behalf of any Corporation, Limited Partnership, LLC, LLP, etc. must present an affidavit attesting to the approval of the petition by the entity's Board of Directors, President, CEO, or other authorized officer(s).

\*\*This petition must be executed by all record owners of the described property. Petitions will be compared against the records on file with Alamosa, Conejos and Rio Grande Counties and will be deemed valid only if the signatories exactly match the owners of record, as reflected by the county records, and if the signers of the petition agree to be responsible for the above represented percentage of costs, fees and post-plan depletions from the well(s) identified in this petition. If less than all of the record owners sign this petition, or if someone other than the record owner signs this petition, except as set forth above, the petition will be deemed invalid.

printed 11/2/2016

**PETITION  
TO FORM SPECIAL IMPROVEMENT DISTRICT NO. 6  
OF THE RIO GRANDE WATER CONSERVATION DISTRICT**

We the undersigned by our signatures affixed to this petition do hereby affirm and attest that:

1. (We/I) own an interest in real property that includes a well(s) used in whole or in part for irrigation, commercial, industrial or municipal purposes within the Alamosa-La Jara Response Area of the Rio Grande Decision Support System, or (we/I) represent owners of real property that includes a well(s) used in whole or in part for irrigation commercial, industrial or municipal purposes within the Alamosa-La Jara Response Area of the Rio Grande Decision Support System and (we/I) have the proper legal authority to sign this Petition on the owner's behalf.
2. (We/I) support the formation of Special Improvement District No. 6 and request that the District Court form the Special Improvement District pursuant to the attached Petition and general description of the *conceptual* Plan of Water Management to govern the Special Improvement District.
3. By (my/our) signature hereon (we/I) request that the Rio Grande Water Conservation District petition the District Court to form Special Improvement District No. 6 and include this property within Special Improvement District No. 6.

**Special Improvement District Purpose**

The overall purpose of this Subdistrict is to provide a community-oriented water management alternative to individual augmentation plans or state-imposed regulations limiting the use of wells in Water Division No. 3. That is, to provide a mechanism through which a group of well users in the Alamosa-La Jara Response Area can work collaboratively to develop and implement a system of self-regulation using economic-based incentives and other management tools that promote responsible groundwater management and that remedies the injury to senior surface water rights that result from groundwater use from Subdistrict wells. The operation of the Plan will comply with the requirements of SB 04-222, codified at section 37-92-501(4), C.R.S. *The Subdistrict will be financed by reasonable service and user fees, and special assessments on property within the Subdistrict, and the lands petitioned herein will be benefited by the replacement of injurious depletions to senior water rights, as allowed by statute.* We understand that these service and user fees and special assessments on taxable property within the Subdistrict will be required in order to generate sufficient funds to meet the goals and objectives of the Subdistrict. These methods of financing are authorized by the signatures on this petition without further election, pending approval of the Subdistrict Board of Managers.

*As a condition of participation, the Subdistrict will require acceptance of these and other nonmonetary limitations, including limitations on the diversion and use of groundwater, which may be imposed if the Board of Managers determines such limitations necessary to achieve one or more of the Plan objectives. By signing this petition the undersigned agree to accept these limitations if imposed.*

In the event the Subdistrict is unable to achieve one or more of its objectives or comply with other court-imposed or state-imposed requirements, all Landowners may have limitations imposed on the use of their Subdistrict Wells for the diversion of groundwater, including complete curtailment of groundwater withdrawals, through administrative rules and regulations by the State of Colorado.

Participation in the Subdistrict is strictly voluntary. Once land is petitioned into the Subdistrict and the Subdistrict is duly formed by Court order, *the land will remain in the Subdistrict for as long as the Subdistrict is in existence*, even in the event the land is sold or transferred after Subdistrict formation.

The Subdistrict will remain in existence, unless dissolved by appropriate legal action, for so long as the Rio Grande Water Conservation District remains in existence. The conditions described above will run with the ownership of the property described in this Petition.

The legal description of the property that is the subject of this petition is described below. Wells within the proposed Subdistrict that are located on or having legal authority to apply groundwater to this property are listed in Table A.

Farm Plan # 400840

Petition No 555923200096

By (our/my) signature hereon, we attest to (our/my) ownership of the wells and described land (or to our/my legal authority to represent an entity that has ownership of the described land), (I/we) indicate our understanding of the foregoing intentions and purposes of the Subdistrict, and respectfully request that the same be formed pursuant to applicable statutes by the District Court. The Subdistrict's water management plan will be monitored and updated to respond to changes in climatic or hydrologic conditions or new information from *bona fide* studies or models.

Name(s): \_\_\_\_\_

Date

SYKES GLENN

Signature

*Glenn Sykes*

12-12-16

Signature \_\_\_\_\_

Signature \_\_\_\_\_

Address 14615 ESTRELLA RD; ALAMOSA, CO 81101

Parcel 555923200096: TR 1 GILBERTO MONTOYA DIV OF LAND IN NW1/4 23-36-9 TNA 155.431 R9000466-7 & 1037 as referenced on Book \_\_\_\_\_, Page \_\_\_\_\_ and/or Reception # \_\_\_\_\_ (CONEJOS County) 155.43 total acres

**Table A**

WDID	Structure Name	Permit	Percent Responsibility	List Any Additional Well Owners
2105002	W1604 WELL NO 01	11822-RR	100	

As the circulator of this petition, I attest that each of the signatories hereon was provided with a copy of the Subdistrict conceptual Plan of Water Management and a copy of the Subdistrict Petition for Establishment describing in greater detail the background and basis for the formation of the Subdistrict and that the signatories on this petition were subscribed before me voluntarily and with knowledge of the purposes for the formation of the Subdistrict.

Printed Name of Circulator

Signature

Date

\*The legally authorized representatives must execute petitions on behalf of Corporations, Limited Partnerships, LLC's, LLP's, etc. A person signing the petition on behalf of any Corporation, Limited Partnership, LLC, LLP, etc. must present an affidavit attesting to the approval of the petition by the entity's Board of Directors, President, CEO, or other authorized officer(s).

\*\*This petition must be executed by all record owners of the described property. Petitions will be compared against the records on file with Alamosa, Conejos and Rio Grande Counties and will be deemed valid only if the signatories exactly match the owners of record, as reflected by the county records, and if the signers of the petition agree to be responsible for the above represented percentage of costs, fees and post-plan depletions from the well(s) identified in this petition. If less than all of the record owners sign this petition, or if someone other than the record owner signs this petition, except as set forth above, the petition will be deemed invalid.

printed 12/12/2016

**PETITION  
TO FORM SPECIAL IMPROVEMENT DISTRICT NO. 6  
OF THE RIO GRANDE WATER CONSERVATION DISTRICT**

---

We the undersigned by our signatures affixed to this petition do hereby affirm and attest that:

1. (We/I) own an interest in real property that includes a well(s) used in whole or in part for irrigation, commercial, industrial or municipal purposes within the Alamosa-La Jara Response Area of the Rio Grande Decision Support System, or (we/I) represent owners of real property that includes a well(s) used in whole or in part for irrigation commercial, industrial or municipal purposes within the Alamosa-La Jara Response Area of the Rio Grande Decision Support System and (we/I) have the proper legal authority to sign this Petition on the owner's behalf.
  2. (We/I) support the formation of Special Improvement District No. 6 and request that the District Court form the Special Improvement District pursuant to the attached Petition and general description of the *conceptual* Plan of Water Management to govern the Special Improvement District.
  3. By (my/our) signature hereon (we/I) request that the Rio Grande Water Conservation District petition the District Court to form Special Improvement District No. 6 and include this property within Special Improvement District No. 6.
- 

**Special Improvement District Purpose**

The overall purpose of this Subdistrict is to provide a community-oriented water management alternative to individual augmentation plans or state-imposed regulations limiting the use of wells in Water Division No. 3. That is, to provide a mechanism through which a group of well users in the Alamosa-La Jara Response Area can work collaboratively to develop and implement a system of self-regulation using economic-based incentives and other management tools that promote responsible groundwater management and that remedies the injury to senior surface water rights that result from groundwater use from Subdistrict wells. The operation of the Plan will comply with the requirements of SB 04-222, codified at section 37-92-501(4), C.R.S. **The Subdistrict will be financed by reasonable service and user fees, and special assessments on property within the Subdistrict, and the lands petitioned herein will be benefited by the replacement of injurious depletions to senior water rights, as allowed by statute.** We understand that these service and user fees and special assessments on taxable property within the Subdistrict will be required in order to generate sufficient funds to meet the goals and objectives of the Subdistrict. These methods of financing are authorized by the signatures on this petition without further election, pending approval of the Subdistrict Board of Managers.

**As a condition of participation, the Subdistrict will require acceptance of these and other nonmonetary limitations, including limitations on the diversion and use of groundwater, which may be imposed if the Board of Managers determines such limitations necessary to achieve one or more of the Plan objectives. By signing this petition the undersigned agree to accept these limitations if imposed.**

In the event the Subdistrict is unable to achieve one or more of its objectives or comply with other court-imposed or state-imposed requirements, all Landowners may have limitations imposed on the use of their Subdistrict Wells for the diversion of groundwater, including complete curtailment of groundwater withdrawals, through administrative rules and regulations by the State of Colorado.

Participation in the Subdistrict is strictly voluntary. Once land is petitioned into the Subdistrict and the Subdistrict is duly formed by Court order, ***the land will remain in the Subdistrict for as long as the Subdistrict is in existence***, even in the event the land is sold or transferred after Subdistrict formation.

The Subdistrict will remain in existence, unless dissolved by appropriate legal action, for so long as the Rio Grande Water Conservation District remains in existence. The conditions described above will run with the ownership of the property described in this Petition.

The legal description of the property that is the subject of this petition is described below. Wells within the proposed Subdistrict that are located on or having legal authority to apply groundwater to this property are listed in Table A.

Farm Plan # 401760

Petition No 555923300017

By (our/my) signature hereon, we attest to (our/my) ownership of the wells and described land (or to our/my legal authority to represent an entity that has ownership of the described land), (I/we) indicate our understanding of the foregoing intentions and purposes of the Subdistrict, and respectfully request that the same be formed pursuant to applicable statutes by the District Court. The Subdistrict's water management plan will be monitored and updated to respond to changes in climatic or hydrologic conditions or new information from *bona fide* studies or models.

Name(s):	_____	Date
<u>ROBERTS THOMAS LEE, II</u>	Signature <u>Thomas Lee Roberts II</u>	<u>3/28/17</u>
<u>ROBERTS MICHON</u>	Signature <u>Mich. Roberts</u>	<u>3/28/17</u>
-	Signature _____	_____

Address 2435 E HOPE ST. MESA, AZ 85213

Parcel 555923300017: LOT 3 LEO PRICE MINOR SUB IN SW1/4 23-36-9 TNA 2,878 THAT PORTION OF LOT 4 LEO PRICE MINOR SUB IN SW1/4 23 & SE1/4 22 36-9 E EMPIRE CANAL TNA 79,975 R7001215 & 1237 R10000910 & 16000082 R16000083 as referenced on Book \_\_\_\_\_ Page \_\_\_\_\_ and/or Reception # \_\_\_\_\_ (CONEJOS County) 80 total acres

-----  
Table A  
-----

WDID	Structure Name	Permit	Percent Responsibility	List Any Additional Well Owners
2105045	W0058 WELL NO 01	4566-R	23	_____

As the circulator of this petition, I attest that each of the signatories hereon was provided with a copy of the Subdistrict conceptual Plan of Water Management and a copy of the Subdistrict Petition for Establishment describing in greater detail the background and basis for the formation of the Subdistrict and that the signatories on this petition were subscribed before me voluntarily and with knowledge of the purposes for the formation of the Subdistrict.

Printed Name of Circulator	Signature	Date
----------------------------	-----------	------

\*The legally authorized representatives must execute petitions on behalf of Corporations, Limited Partnerships, LLC's, LLP's, etc. A person signing the petition on behalf of any Corporation, Limited Partnership, LLC, LLP, etc. must present an affidavit attesting to the approval of the petition by the entity's Board of Directors, President, CEO, or other authorized officer(s).

\*\*This petition must be executed by all record owners of the described property. Petitions will be compared against the records on file with Alamosa, Conejos and Rio Grande Counties and will be deemed valid only if the signatories exactly match the owners of record, as reflected by the county records, and if the signers of the petition agree to be responsible for the above represented percentage of costs, fees and post-plan depletions from the well(s) identified in this petition. If less than all of the record owners sign this petition, or if someone other than the record owner signs this petition, except as set forth above, the petition will be deemed invalid.

printed 3/17/2017

**PETITION  
TO FORM SPECIAL IMPROVEMENT DISTRICT NO. 6  
OF THE RIO GRANDE WATER CONSERVATION DISTRICT**

---

We the undersigned by our signatures affixed to this petition do hereby affirm and attest that:

1. (We/I) own an interest in real property that includes a well(s) used in whole or in part for irrigation, commercial, industrial or municipal purposes within the Alamosa-La Jara Response Area of the Rio Grande Decision Support System, or (we/I) represent owners of real property that includes a well(s) used in whole or in part for irrigation commercial, industrial or municipal purposes within the Alamosa-La Jara Response Area of the Rio Grande Decision Support System and (we/I) have the proper legal authority to sign this Petition on the owner's behalf.
  2. (We/I) support the formation of Special Improvement District No. 6 and request that the District Court form the Special Improvement District pursuant to the attached Petition and general description of the *conceptual* Plan of Water Management to govern the Special Improvement District.
  3. By (my/our) signature hereon (we/I) request that the Rio Grande Water Conservation District petition the District Court to form Special Improvement District No. 6 and include this property within Special Improvement District No. 6.
- 

**Special Improvement District Purpose**

The overall purpose of this Subdistrict is to provide a community-oriented water management alternative to individual augmentation plans or state-imposed regulations limiting the use of wells in Water Division No. 3. That is, to provide a mechanism through which a group of well users in the Alamosa-La Jara Response Area can work collaboratively to develop and implement a system of self-regulation using economic-based incentives and other management tools that promote responsible groundwater management and that remedies the injury to senior surface water rights that result from groundwater use from Subdistrict wells. The operation of the Plan will comply with the requirements of SB 04-222, codified at section 37-92-501(4), C.R.S. **The Subdistrict will be financed by reasonable service and user fees, and special assessments on property within the Subdistrict, and the lands petitioned herein will be benefited by the replacement of injurious depletions to senior water rights, as allowed by statute.** We understand that these service and user fees and special assessments on taxable property within the Subdistrict will be required in order to generate sufficient funds to meet the goals and objectives of the Subdistrict. These methods of financing are authorized by the signatures on this petition without further election, pending approval of the Subdistrict Board of Managers.

**As a condition of participation, the Subdistrict will require acceptance of these and other nonmonetary limitations, including limitations on the diversion and use of groundwater, which may be imposed if the Board of Managers determines such limitations necessary to achieve one or more of the Plan objectives. By signing this petition the undersigned agree to accept these limitations if imposed.**

In the event the Subdistrict is unable to achieve one or more of its objectives or comply with other court-imposed or state-imposed requirements, all Landowners may have limitations imposed on the use of their Subdistrict Wells for the diversion of groundwater, including complete curtailment of groundwater withdrawals, through administrative rules and regulations by the State of Colorado.

Participation in the Subdistrict is strictly voluntary. Once land is petitioned into the Subdistrict and the Subdistrict is duly formed by Court order, ***the land will remain in the Subdistrict for as long as the Subdistrict is in existence***, even in the event the land is sold or transferred after Subdistrict formation.

The Subdistrict will remain in existence, unless dissolved by appropriate legal action, for so long as the Rio Grande Water Conservation District remains in existence. The conditions described above will run with the ownership of the property described in this Petition.

The legal description of the property that is the subject of this petition is described below. Wells within the proposed Subdistrict that are located on or having legal authority to apply groundwater to this property are listed in Table A.

By (our/my) signature hereon, we attest to (our/my) ownership of the wells and described land (or to our/my legal authority to represent an entity that has ownership of the described land), (I/we) indicate our understanding of the foregoing intentions and purposes of the Subdistrict, and respectfully request that the same be formed pursuant to applicable statutes by the District Court. The Subdistrict's water management plan will be monitored and updated to respond to changes in climatic or hydrologic conditions or new information from *bona fide* studies or models.

Name(s):	Signature	Date
<u>MCCARROLL MARK EDWIN</u>	<u>Mark Edwin McCarroll</u>	<u>9 Nov. 2016</u>
<u>MCCARROLL RANDA</u>	<u>Randa McCarroll</u>	<u>11/9/2016</u>
-	Signature _____	_____

Address 17500 COUNTY ROAD CC; ALAMOSA, CO 81101

Parcel 555924100028: E1/2 NE1/4 (W OF RR) 24-36-9 TNA 32 W1/2 NE1/4 24- 36-9 (LESS ROAD 5.36A) TNA 74.64 (LESS 2 A B338 P367) as referenced on Book \_\_\_\_\_, Page \_\_\_\_\_ and/or Reception # \_\_\_\_\_ (CONEJOS County) 104.64 total acres

**Table A**

WDID	Structure Name	Permit	Percent Responsibility	List Any Additional Well Owners
2105164	W0716 WELL NO 01	6876-R	100	

As the circulator of this petition, I attest that each of the signatories hereon was provided with a copy of the Subdistrict conceptual Plan of Water Management and a copy of the Subdistrict Petition for Establishment describing in greater detail the background and basis for the formation of the Subdistrict and that the signatories on this petition were subscribed before me voluntarily and with knowledge of the purposes for the formation of the Subdistrict.

Printed Name of Circulator	Signature	Date
----------------------------	-----------	------

\*The legally authorized representatives must execute petitions on behalf of Corporations, Limited Partnerships, LLC's, LLP's, etc. A person signing the petition on behalf of any Corporation, Limited Partnership, LLC, LLP, etc. must present an affidavit attesting to the approval of the petition by the entity's Board of Directors, President, CEO, or other authorized officer(s).

\*\*This petition must be executed by all record owners of the described property. Petitions will be compared against the records on file with Alamosa, Conejos and Rio Grande Counties and will be deemed valid only if the signatories exactly match the owners of record, as reflected by the county records, and if the signers of the petition agree to be responsible for the above represented percentage of costs, fees and post-plan depletions from the well(s) identified in this petition. If less than all of the record owners sign this petition, or if someone other than the record owner signs this petition, except as set forth above, the petition will be deemed invalid.

printed 10/26/2016



**PETITION  
TO FORM SPECIAL IMPROVEMENT DISTRICT NO. 6  
OF THE RIO GRANDE WATER CONSERVATION DISTRICT**

---

We the undersigned by our signatures affixed to this petition do hereby affirm and attest that:

1. (We/I) own an interest in real property that includes a well(s) used in whole or in part for irrigation, commercial, industrial or municipal purposes within the Alamosa-La Jara Response Area of the Rio Grande Decision Support System, or (we/I) represent owners of real property that includes a well(s) used in whole or in part for irrigation commercial, industrial or municipal purposes within the Alamosa-La Jara Response Area of the Rio Grande Decision Support System and (we/I) have the proper legal authority to sign this Petition on the owner's behalf.
  2. (We/I) support the formation of Special Improvement District No. 6 and request that the District Court form the Special Improvement District pursuant to the attached Petition and general description of the *conceptual* Plan of Water Management to govern the Special Improvement District.
  3. By (my/our) signature hereon (we/I) request that the Rio Grande Water Conservation District petition the District Court to form Special Improvement District No. 6 and include this property within Special Improvement District No. 6.
- 

**Special Improvement District Purpose**

The overall purpose of this Subdistrict is to provide a community-oriented water management alternative to individual augmentation plans or state-imposed regulations limiting the use of wells in Water Division No. 3. That is, to provide a mechanism through which a group of well users in the Alamosa-La Jara Response Area can work collaboratively to develop and implement a system of self-regulation using economic-based incentives and other management tools that promote responsible groundwater management and that remedies the injury to senior surface water rights that result from groundwater use from Subdistrict wells. The operation of the Plan will comply with the requirements of SB 04-222, codified at section 37-92-501(4), C.R.S. **The Subdistrict will be financed by reasonable service and user fees, and special assessments on property within the Subdistrict, and the lands petitioned herein will be benefited by the replacement of injurious depletions to senior water rights, as allowed by statute.** We understand that these service and user fees and special assessments on taxable property within the Subdistrict will be required in order to generate sufficient funds to meet the goals and objectives of the Subdistrict. These methods of financing are authorized by the signatures on this petition without further election, pending approval of the Subdistrict Board of Managers.

**As a condition of participation, the Subdistrict will require acceptance of these and other nonmonetary limitations, including limitations on the diversion and use of groundwater, which may be imposed if the Board of Managers determines such limitations necessary to achieve one or more of the Plan objectives. By signing this petition the undersigned agree to accept these limitations if imposed.**

In the event the Subdistrict is unable to achieve one or more of its objectives or comply with other court-imposed or state-imposed requirements, all Landowners may have limitations imposed on the use of their Subdistrict Wells for the diversion of groundwater, including complete curtailment of groundwater withdrawals, through administrative rules and regulations by the State of Colorado.

Participation in the Subdistrict is strictly voluntary. Once land is petitioned into the Subdistrict and the Subdistrict is duly formed by Court order, ***the land will remain in the Subdistrict for as long as the Subdistrict is in existence***, even in the event the land is sold or transferred after Subdistrict formation.

The Subdistrict will remain in existence, unless dissolved by appropriate legal action, for so long as the Rio Grande Water Conservation District remains in existence. The conditions described above will run with the ownership of the property described in this Petition.

The legal description of the property that is the subject of this petition is described below. Wells within the proposed Subdistrict that are located on or having legal authority to apply groundwater to this property are listed in Table A.

Farm Plan # 400970

Petition No 555924200026

By (our/my) signature hereon, we attest to (our/my) ownership of the wells and described land (or to our/my legal authority to represent an entity that has ownership of the described land), (I/we) indicate our understanding of the foregoing intentions and purposes of the Subdistrict, and respectfully request that the same be formed pursuant to applicable statutes by the District Court. The Subdistrict's water management plan will be monitored and updated to respond to changes in climatic or hydrologic conditions or new information from *bona fide* studies or models.

Name(s): \_\_\_\_\_

ARCHER RODNEY

Signature \_\_\_\_\_

Date

1-10-17

ARCHER JEANNE

Signature \_\_\_\_\_

1-10-17

Signature \_\_\_\_\_

Address 17244 COUNTY ROAD CC; ALAMOSA, CO 81101

Parcel 555924200026: W1/2 24-36-9 TNA 320 (LESS 20.16 A B244 P143 LESS 41A) B261 P216 R6001343-4 R12001958 R14000421-423 as referenced on Book \_\_\_\_\_, Page \_\_\_\_\_ and/or Reception # \_\_\_\_\_ . (CONEJOS County) 258.84 total acres

**Table A**

WDID	Structure Name	Permit	Percent Responsibility	List Any Additional Well Owners
2105012	W0317 WELL NO 01	980-R	100	

As the circulator of this petition, I attest that each of the signatories hereon was provided with a copy of the Subdistrict conceptual Plan of Water Management and a copy of the Subdistrict Petition for Establishment describing in greater detail the background and basis for the formation of the Subdistrict and that the signatories on this petition were subscribed before me voluntarily and with knowledge of the purposes for the formation of the Subdistrict.

Printed Name of Circulator

Signature

Date

\*The legally authorized representatives must execute petitions on behalf of Corporations, Limited Partnerships, LLC's, LLP's, etc. A person signing the petition on behalf of any Corporation, Limited Partnership, LLC, LLP, etc. must present an affidavit attesting to the approval of the petition by the entity's Board of Directors, President, CEO, or other authorized officer(s).

\*\*This petition must be executed by all record owners of the described property. Petitions will be compared against the records on file with Alamosa, Conejos and Rio Grande Counties and will be deemed valid only if the signatories exactly match the owners of record, as reflected by the county records, and if the signers of the petition agree to be responsible for the above represented percentage of costs, fees and post-plan depletions from the well(s) identified in this petition. If less than all of the record owners sign this petition, or if someone other than the record owner signs this petition, except as set forth above, the petition will be deemed invalid.

printed 1/6/2017

**PETITION  
TO FORM SPECIAL IMPROVEMENT DISTRICT NO. 6  
OF THE RIO GRANDE WATER CONSERVATION DISTRICT**

---

We the undersigned by our signatures affixed to this petition do hereby affirm and attest that:

1. (We/I) own an interest in real property that includes a well(s) used in whole or in part for irrigation, commercial, industrial or municipal purposes within the Alamosa-La Jara Response Area of the Rio Grande Decision Support System, or (we/I) represent owners of real property that includes a well(s) used in whole or in part for irrigation commercial, industrial or municipal purposes within the Alamosa-La Jara Response Area of the Rio Grande Decision Support System and (we/I) have the proper legal authority to sign this Petition on the owner's behalf.
  2. (We/I) support the formation of Special Improvement District No. 6 and request that the District Court form the Special Improvement District pursuant to the attached Petition and general description of the *conceptual* Plan of Water Management to govern the Special Improvement District.
  3. By (my/our) signature hereon (we/I) request that the Rio Grande Water Conservation District petition the District Court to form Special Improvement District No. 6 and include this property within Special Improvement District No. 6.
- 

**Special Improvement District Purpose**

The overall purpose of this Subdistrict is to provide a community-oriented water management alternative to individual augmentation plans or state-imposed regulations limiting the use of wells in Water Division No. 3. That is, to provide a mechanism through which a group of well users in the Alamosa-La Jara Response Area can work collaboratively to develop and implement a system of self-regulation using economic-based incentives and other management tools that promote responsible groundwater management and that remedies the injury to senior surface water rights that result from groundwater use from Subdistrict wells. The operation of the Plan will comply with the requirements of SB 04-222, codified at section 37-92-501(4), C.R.S. **The Subdistrict will be financed by reasonable service and user fees, and special assessments on property within the Subdistrict, and the lands petitioned herein will be benefited by the replacement of injurious depletions to senior water rights, as allowed by statute.** We understand that these service and user fees and special assessments on taxable property within the Subdistrict will be required in order to generate sufficient funds to meet the goals and objectives of the Subdistrict. These methods of financing are authorized by the signatures on this petition without further election, pending approval of the Subdistrict Board of Managers.

**As a condition of participation, the Subdistrict will require acceptance of these and other nonmonetary limitations, including limitations on the diversion and use of groundwater, which may be imposed if the Board of Managers determines such limitations necessary to achieve one or more of the Plan objectives. By signing this petition the undersigned agree to accept these limitations if imposed.**

In the event the Subdistrict is unable to achieve one or more of its objectives or comply with other court-imposed or state-imposed requirements, all Landowners may have limitations imposed on the use of their Subdistrict Wells for the diversion of groundwater, including complete curtailment of groundwater withdrawals, through administrative rules and regulations by the State of Colorado.

Participation in the Subdistrict is strictly voluntary. Once land is petitioned into the Subdistrict and the Subdistrict is duly formed by Court order, ***the land will remain in the Subdistrict for as long as the Subdistrict is in existence***, even in the event the land is sold or transferred after Subdistrict formation.

The Subdistrict will remain in existence, unless dissolved by appropriate legal action, for so long as the Rio Grande Water Conservation District remains in existence. The conditions described above will run with the ownership of the property described in this Petition.

The legal description of the property that is the subject of this petition is described below. Wells within the proposed Subdistrict that are located on or having legal authority to apply groundwater to this property are listed in Table A.

By (our/my) signature hereon, we attest to (our/my) ownership of the wells and described land (or to our/my legal authority to represent an entity that has ownership of the described land), (I/we) indicate our understanding of the foregoing intentions and purposes of the Subdistrict, and respectfully request that the same be formed pursuant to applicable statutes by the District Court. The Subdistrict's water management plan will be monitored and updated to respond to changes in climatic or hydrologic conditions or new information from *bona fide* studies or models.

Name(s): \_\_\_\_\_

Date

COOMBS LARRY WADE (1/3 INT)

Signature

*Larry W. Coombs*

*2/14/2017*

→ COOMBS LARRY WADE & JANICE ELAINE

Signature

*Janice Elaine Coombs*

*2/14/2017*

(1/3) FAUCETTE ROBERTA ANN (1/3)

Signature \_\_\_\_\_

Address 23721 COUNTY ROAD 15; LA JARA, CO 81140

Parcel 555928100043: TR C OF MARY EDNA COOMBS ESTATE DIV OF LAND IN N1/2 28-36-9 TNA 203.76 (LESS 50 AC B335 P361) R#6001308 as referenced on Book \_\_\_\_\_, Page \_\_\_\_\_ and/or Reception # \_\_\_\_\_ (CONEJOS County) 153.76 total acres

**Table A**

WDID	Structure Name	Permit	Percent Responsibility	List Any Additional Well Owners
2105044	W0056 WELL NO 01	2448-F	100	

As the circulator of this petition, I attest that each of the signatories hereon was provided with a copy of the Subdistrict conceptual Plan of Water Management and a copy of the Subdistrict Petition for Establishment describing in greater detail the background and basis for the formation of the Subdistrict and that the signatories on this petition were subscribed before me voluntarily and with knowledge of the purposes for the formation of the Subdistrict.

Printed Name of Circulator \_\_\_\_\_

Signature \_\_\_\_\_

Date \_\_\_\_\_

\*The legally authorized representatives must execute petitions on behalf of Corporations, Limited Partnerships, LLC's, LLP's, etc. A person signing the petition on behalf of any Corporation, Limited Partnership, LLC, LLP, etc. must present an affidavit attesting to the approval of the petition by the entity's Board of Directors, President, CEO, or other authorized officer(s).

\*\*This petition must be executed by all record owners of the described property. Petitions will be compared against the records on file with Alamosa, Conejos and Rio Grande Counties and will be deemed valid only if the signatories exactly match the owners of record, as reflected by the county records, and if the signers of the petition agree to be responsible for the above represented percentage of costs, fees and post-plan depletions from the well(s) identified in this petition. If less than all of the record owners sign this petition, or if someone other than the record owner signs this petition, except as set forth above, the petition will be deemed invalid.

printed 2/13/2017



Farm Plan # 401300

Petition No 555928100043

By (our/my) signature hereon, we attest to (our/my) ownership of the wells and described land (or to our/my legal authority to represent an entity that has ownership of the described land), (I/we) indicate our understanding of the foregoing intentions and purposes of the Subdistrict, and respectfully request that the same be formed pursuant to applicable statutes by the District Court. The Subdistrict's water management plan will be monitored and updated to respond to changes in climatic or hydrologic conditions or new information from *bona fide* studies or models.

Name(s): \_\_\_\_\_ Date \_\_\_\_\_

COOMBS LARRY WADE (1/3 INT) Signature \_\_\_\_\_

COOMBS LARRY WADE & JANICE ELAINE Signature \_\_\_\_\_

(1/3) FAUCETTE ROBERTA ANN (1/3) Signature *Rf Roberta Ann Faucette 03/24/17*

Address 23721 COUNTY ROAD 15; LA JARA, CO 81140

Parcel 555928100043: TR C OF MARY EDNA COOMBS ESTATE DIV OF LAND IN N1/2 28-36-9 TNA 203.76 (LESS 50 AC B335 P361) R#6001308 as referenced on Book \_\_\_\_\_, Page \_\_\_\_\_ and/or Reception # \_\_\_\_\_ (CONEJOS County) 153.76 total acres

**Table A**

WDID	Structure Name	Permit	Percent Responsibility	List Any Additional Well Owners
2105044	W0056 WELL NO 01	2448-F	100	

As the circulator of this petition, I attest that each of the signatories hereon was provided with a copy of the Subdistrict conceptual Plan of Water Management and a copy of the Subdistrict Petition for Establishment describing in greater detail the background and basis for the formation of the Subdistrict and that the signatories on this petition were subscribed before me voluntarily and with knowledge of the purposes for the formation of the Subdistrict.

Printed Name of Circulator \_\_\_\_\_ Signature \_\_\_\_\_ Date \_\_\_\_\_

\*The legally authorized representatives must execute petitions on behalf of Corporations, Limited Partnerships, LLC's, LLP's, etc. A person signing the petition on behalf of any Corporation, Limited Partnership, LLC, LLP, etc. must present an affidavit attesting to the approval of the petition by the entity's Board of Directors, President, CEO, or other authorized officer(s).

\*\*This petition must be executed by all record owners of the described property. Petitions will be compared against the records on file with Alamosa, Conejos and Rio Grande Counties and will be deemed valid only if the signatories exactly match the owners of record, as reflected by the county records, and if the signers of the petition agree to be responsible for the above represented percentage of costs, fees and post-plan depletions from the well(s) identified in this petition. If less than all of the record owners sign this petition, or if someone other than the record owner signs this petition, except as set forth above, the petition will be deemed invalid.

printed 3/24/2017

**PETITION  
TO FORM SPECIAL IMPROVEMENT DISTRICT NO. 6  
OF THE RIO GRANDE WATER CONSERVATION DISTRICT**

We the undersigned by our signatures affixed to this petition do hereby affirm and attest that:

1. (We/I) own an interest in real property that includes a well(s) used in whole or in part for irrigation, commercial, industrial or municipal purposes within the Alamosa-La Jara Response Area of the Rio Grande Decision Support System, or (we/I) represent owners of real property that includes a well(s) used in whole or in part for irrigation commercial, industrial or municipal purposes within the Alamosa-La Jara Response Area of the Rio Grande Decision Support System and (we/I) have the proper legal authority to sign this Petition on the owner's behalf.
2. (We/I) support the formation of Special Improvement District No. 6 and request that the District Court form the Special Improvement District pursuant to the attached Petition and general description of the *conceptual* Plan of Water Management to govern the Special Improvement District.
3. By (my/our) signature hereon (we/I) request that the Rio Grande Water Conservation District petition the District Court to form Special Improvement District No. 6 and include this property within Special Improvement District No. 6.

**Special Improvement District Purpose**

The overall purpose of this Subdistrict is to provide a community-oriented water management alternative to individual augmentation plans or state-imposed regulations limiting the use of wells in Water Division No. 3. That is, to provide a mechanism through which a group of well users in the Alamosa-La Jara Response Area can work collaboratively to develop and implement a system of self-regulation using economic-based incentives and other management tools that promote responsible groundwater management and that remedies the injury to senior surface water rights that result from groundwater use from Subdistrict wells. The operation of the Plan will comply with the requirements of SB 04-222, codified at section 37-92-501(4), C.R.S. **The Subdistrict will be financed by reasonable service and user fees, and special assessments on property within the Subdistrict, and the lands petitioned herein will be benefited by the replacement of injurious depletions to senior water rights, as allowed by statute.** We understand that these service and user fees and special assessments on taxable property within the Subdistrict will be required in order to generate sufficient funds to meet the goals and objectives of the Subdistrict. These methods of financing are authorized by the signatures on this petition without further election, pending approval of the Subdistrict Board of Managers.

**As a condition of participation, the Subdistrict will require acceptance of these and other nonmonetary limitations, including limitations on the diversion and use of groundwater, which may be imposed if the Board of Managers determines such limitations necessary to achieve one or more of the Plan objectives. By signing this petition the undersigned agree to accept these limitations if imposed.**

In the event the Subdistrict is unable to achieve one or more of its objectives or comply with other court-imposed or state-imposed requirements, all Landowners may have limitations imposed on the use of their Subdistrict Wells for the diversion of groundwater, including complete curtailment of groundwater withdrawals, through administrative rules and regulations by the State of Colorado.

Participation in the Subdistrict is strictly voluntary. Once land is petitioned into the Subdistrict and the Subdistrict is duly formed by Court order, ***the land will remain in the Subdistrict for as long as the Subdistrict is in existence***, even in the event the land is sold or transferred after Subdistrict formation.

The Subdistrict will remain in existence, unless dissolved by appropriate legal action, for so long as the Rio Grande Water Conservation District remains in existence. The conditions described above will run with the ownership of the property described in this Petition.

The legal description of the property that is the subject of this petition is described below. Wells within the proposed Subdistrict that are located on or having legal authority to apply groundwater to this property are listed in Table A.



Farm Plan # 401300

Petition No 555928200044

*coombsjl@gojade.org* *coombslw@amsl.com*

By (our/my) signature hereon, we attest to (our/my) ownership of the wells and described land (or to our/my legal authority to represent an entity that has ownership of the described land), (I/we) indicate our understanding of the foregoing intentions and purposes of the Subdistrict, and respectfully request that the same be formed pursuant to applicable statutes by the District Court. The Subdistrict's water management plan will be monitored and updated to respond to changes in climatic or hydrologic conditions or new information from *bona fide* studies or models.

Name(s): \_\_\_\_\_ Date \_\_\_\_\_

COOMBS LARRY W Signature Larry W. Coombs 2/14/2017

COOMBS JANICE E Signature Janice E Coombs 2/14/2017

Signature Janice Elaine Coombs

Address 23721 COUNTY ROAD 15; LA JARA, CO 81140

Parcel 555928200044: N 50 A OF E 60 A OF NW1/4 28-36-9 (M H ON PROP SCH# M50533) as referenced on Book \_\_\_\_\_, Page \_\_\_\_\_ and/or Reception # \_\_\_\_\_ . (CONEJOS County) 50 total acres

**Table A**

WDID	Structure Name	Permit	Percent Responsibility	List Any Additional Well Owners
2105044	W0056 WELL NO 01	2448-F	100	

As the circulator of this petition, I attest that each of the signatories hereon was provided with a copy of the Subdistrict conceptual Plan of Water Management and a copy of the Subdistrict Petition for Establishment describing in greater detail the background and basis for the formation of the Subdistrict and that the signatories on this petition were subscribed before me voluntarily and with knowledge of the purposes for the formation of the Subdistrict.

Printed Name of Circulator \_\_\_\_\_ Signature \_\_\_\_\_ Date \_\_\_\_\_

\*The legally authorized representatives must execute petitions on behalf of Corporations, Limited Partnerships, LLC's, LLP's, etc. A person signing the petition on behalf of any Corporation, Limited Partnership, LLC, LLP, etc. must present an affidavit attesting to the approval of the petition by the entity's Board of Directors, President, CEO, or other authorized officer(s).

\*\*This petition must be executed by all record owners of the described property. Petitions will be compared against the records on file with Alamosa, Conejos and Rio Grande Counties and will be deemed valid only if the signatories exactly match the owners of record, as reflected by the county records, and if the signers of the petition agree to be responsible for the above represented percentage of costs, fees and post-plan depletions from the well(s) identified in this petition. If less than all of the record owners sign this petition, or if someone other than the record owner signs this petition, except as set forth above, the petition will be deemed invalid.

printed 2/13/2017

**PETITION  
TO FORM SPECIAL IMPROVEMENT DISTRICT NO. 6  
OF THE RIO GRANDE WATER CONSERVATION DISTRICT**

---

We the undersigned by our signatures affixed to this petition do hereby affirm and attest that:

1. (We/I) own an interest in real property that includes a well(s) used in whole or in part for irrigation, commercial, industrial or municipal purposes within the Alamosa-La Jara Response Area of the Rio Grande Decision Support System, or (we/I) represent owners of real property that includes a well(s) used in whole or in part for irrigation commercial, industrial or municipal purposes within the Alamosa-La Jara Response Area of the Rio Grande Decision Support System and (we/I) have the proper legal authority to sign this Petition on the owner's behalf.
2. (We/I) support the formation of Special Improvement District No. 6 and request that the District Court form the Special Improvement District pursuant to the attached Petition and general description of the *conceptual* Plan of Water Management to govern the Special Improvement District.
3. By (my/our) signature hereon (we/I) request that the Rio Grande Water Conservation District petition the District Court to form Special Improvement District No. 6 and include this property within Special Improvement District No. 6.

---

**Special Improvement District Purpose**

The overall purpose of this Subdistrict is to provide a community-oriented water management alternative to individual augmentation plans or state-imposed regulations limiting the use of wells in Water Division No. 3. That is, to provide a mechanism through which a group of well users in the Alamosa-La Jara Response Area can work collaboratively to develop and implement a system of self-regulation using economic-based incentives and other management tools that promote responsible groundwater management and that remedies the injury to senior surface water rights that result from groundwater use from Subdistrict wells. The operation of the Plan will comply with the requirements of SB 04-222, codified at section 37-92-501(4), C.R.S. **The Subdistrict will be financed by reasonable service and user fees, and special assessments on property within the Subdistrict, and the lands petitioned herein will be benefited by the replacement of injurious depletions to senior water rights, as allowed by statute.** We understand that these service and user fees and special assessments on taxable property within the Subdistrict will be required in order to generate sufficient funds to meet the goals and objectives of the Subdistrict. These methods of financing are authorized by the signatures on this petition without further election, pending approval of the Subdistrict Board of Managers.

**As a condition of participation, the Subdistrict will require acceptance of these and other nonmonetary limitations, including limitations on the diversion and use of groundwater, which may be imposed if the Board of Managers determines such limitations necessary to achieve one or more of the Plan objectives. By signing this petition the undersigned agree to accept these limitations if imposed.**

In the event the Subdistrict is unable to achieve one or more of its objectives or comply with other court-imposed or state-imposed requirements, all Landowners may have limitations imposed on the use of their Subdistrict Wells for the diversion of groundwater, including complete curtailment of groundwater withdrawals, through administrative rules and regulations by the State of Colorado.

Participation in the Subdistrict is strictly voluntary. Once land is petitioned into the Subdistrict and the Subdistrict is duly formed by Court order, ***the land will remain in the Subdistrict for as long as the Subdistrict is in existence***, even in the event the land is sold or transferred after Subdistrict formation.

The Subdistrict will remain in existence, unless dissolved by appropriate legal action, for so long as the Rio Grande Water Conservation District remains in existence. The conditions described above will run with the ownership of the property described in this Petition.

The legal description of the property that is the subject of this petition is described below. Wells within the proposed Subdistrict that are located on or having legal authority to apply groundwater to this property are listed in Table A.

Farm Plan # 401250

Petition No 555928200046

By (our/my) signature hereon, we attest to (our/my) ownership of the wells and described land (or to our/my legal authority to represent an entity that has ownership of the described land), (I/we) indicate our understanding of the foregoing intentions and purposes of the Subdistrict, and respectfully request that the same be formed pursuant to applicable statutes by the District Court. The Subdistrict's water management plan will be monitored and updated to respond to changes in climatic or hydrologic conditions or new information from *bona fide* studies or models.

Name(s): \_\_\_\_\_

BOOTH F. EDWIN

Signature \_\_\_\_\_

Date

4/14/17

BOOTH LOIS M

Signature \_\_\_\_\_

4/14/17

BOOTH JACE S

Signature \_\_\_\_\_

4/14/17

Address 18504 COUNTY ROAD AA.5; ALAMOSA, CO 81101

Parcel 555928200046: W 100 A OF NW1/4 28-36-9 TNA 100 R#2502-844 as referenced on Book \_\_\_\_\_  
Page \_\_\_\_\_ and/or Reception # \_\_\_\_\_ (CONEJOS County) 100 total acres

**Table A**

WDID	Structure Name	Permit	Percent Responsibility	List Any Additional Well Owners
2105017	W0962 WELL NO 01	6726-R	100	

As the circulator of this petition, I attest that each of the signatories hereon was provided with a copy of the Subdistrict conceptual Plan of Water Management and a copy of the Subdistrict Petition for Establishment describing in greater detail the background and basis for the formation of the Subdistrict and that the signatories on this petition were subscribed before me voluntarily and with knowledge of the purposes for the formation of the Subdistrict.

Printed Name of Circulator \_\_\_\_\_

Signature \_\_\_\_\_

Date \_\_\_\_\_

\*The legally authorized representatives must execute petitions on behalf of Corporations, Limited Partnerships, LLC's, LLP's, etc. A person signing the petition on behalf of any Corporation, Limited Partnership, LLC, LLP, etc. must present an affidavit attesting to the approval of the petition by the entity's Board of Directors, President, CEO, or other authorized officer(s).

\*\*This petition must be executed by all record owners of the described property. Petitions will be compared against the records on file with Alamosa, Conejos and Rio Grande Counties and will be deemed valid only if the signatories exactly match the owners of record, as reflected by the county records, and if the signers of the petition agree to be responsible for the above represented percentage of costs, fees and post-plan depletions from the well(s) identified in this petition. If less than all of the record owners sign this petition, or if someone other than the record owner signs this petition, except as set forth above, the petition will be deemed invalid.

printed 2/8/2017

**PETITION**  
**TO FORM SPECIAL IMPROVEMENT DISTRICT NO. 6**  
**OF THE RIO GRANDE WATER CONSERVATION DISTRICT**

---

We the undersigned by our signatures affixed to this petition do hereby affirm and attest that:

1. (We/I) own an interest in real property that includes a well(s) used in whole or in part for irrigation, commercial, industrial or municipal purposes within the Alamosa-La Jara Response Area of the Rio Grande Decision Support System, or (we/I) represent owners of real property that includes a well(s) used in whole or in part for irrigation commercial, industrial or municipal purposes within the Alamosa-La Jara Response Area of the Rio Grande Decision Support System and (we/I) have the proper legal authority to sign this Petition on the owner's behalf.
2. (We/I) support the formation of Special Improvement District No. 6 and request that the District Court form the Special Improvement District pursuant to the attached Petition and general description of the *conceptual* Plan of Water Management to govern the Special Improvement District.
3. By (my/our) signature hereon (we/I) request that the Rio Grande Water Conservation District petition the District Court to form Special Improvement District No. 6 and include this property within Special Improvement District No. 6.

---

**Special Improvement District Purpose**

The overall purpose of this Subdistrict is to provide a community-oriented water management alternative to individual augmentation plans or state-imposed regulations limiting the use of wells in Water Division No. 3. That is, to provide a mechanism through which a group of well users in the Alamosa-La Jara Response Area can work collaboratively to develop and implement a system of self-regulation using economic-based incentives and other management tools that promote responsible groundwater management and that remedies the injury to senior surface water rights that result from groundwater use from Subdistrict wells. The operation of the Plan will comply with the requirements of SB 04-222, codified at section 37-92-501(4), C.R.S. **The Subdistrict will be financed by reasonable service and user fees, and special assessments on property within the Subdistrict, and the lands petitioned herein will be benefited by the replacement of injurious depletions to senior water rights, as allowed by statute.** We understand that these service and user fees and special assessments on taxable property within the Subdistrict will be required in order to generate sufficient funds to meet the goals and objectives of the Subdistrict. These methods of financing are authorized by the signatures on this petition without further election, pending approval of the Subdistrict Board of Managers.

**As a condition of participation, the Subdistrict will require acceptance of these and other nonmonetary limitations, including limitations on the diversion and use of groundwater, which may be imposed if the Board of Managers determines such limitations necessary to achieve one or more of the Plan objectives. By signing this petition the undersigned agree to accept these limitations if imposed.**

In the event the Subdistrict is unable to achieve one or more of its objectives or comply with other court-imposed or state-imposed requirements, all Landowners may have limitations imposed on the use of their Subdistrict Wells for the diversion of groundwater, including complete curtailment of groundwater withdrawals, through administrative rules and regulations by the State of Colorado.

Participation in the Subdistrict is strictly voluntary. Once land is petitioned into the Subdistrict and the Subdistrict is duly formed by Court order, ***the land will remain in the Subdistrict for as long as the Subdistrict is in existence***, even in the event the land is sold or transferred after Subdistrict formation.

The Subdistrict will remain in existence, unless dissolved by appropriate legal action, for so long as the Rio Grande Water Conservation District remains in existence. The conditions described above will run with the ownership of the property described in this Petition.

The legal description of the property that is the subject of this petition is described below. Wells within the proposed Subdistrict that are located on or having legal authority to apply groundwater to this property are listed in Table A.

By (our/my) signature hereon, we attest to (our/my) ownership of the wells and described land (or to our/my legal authority to represent an entity that has ownership of the described land), (I/we) indicate our understanding of the foregoing intentions and purposes of the Subdistrict, and respectfully request that the same be formed pursuant to applicable statutes by the District Court. The Subdistrict's water management plan will be monitored and updated to respond to changes in climatic or hydrologic conditions or new information from *bona fide* studies or models.

Name(s): \_\_\_\_\_ Date \_\_\_\_\_  
PRICE STANLEY L Signature Stanley L. Price 12/20/16  
PRICE JANICE K Signature Janice K Price 12/27/16  
 Signature \_\_\_\_\_

Address 23252 COUNTY ROAD 13; LA JARA, CO 81140  
 Parcel 555928300047: SW1/4 28-36-9 TNA 160 S1/2 29-36-9 (LESS 14.06 AC M/L) TNA 305.94 B237  
P123 R#6000575-6 (MH ON PROPERTY as referenced on Book \_\_\_\_\_, Page \_\_\_\_\_ and/or  
Reception # \_\_\_\_\_ . (CONEJOS County) 465.72 total acres

<b>Table A</b>				
<b>WDID</b>	<b>Structure Name</b>	<b>Permit</b>	<b>Percent Responsibility</b>	<b>List Any Additional Well Owners</b>
2105039	W0025 WELL NO 01	7217-R	100	_____
2105040	W0025 WELL NO 02	7218-R	100	_____
2105041	W0025 WELL NO 03	10394-F	100	_____

As the circulator of this petition, I attest that each of the signatories hereon was provided with a copy of the Subdistrict conceptual Plan of Water Management and a copy of the Subdistrict Petition for Establishment describing in greater detail the background and basis for the formation of the Subdistrict and that the signatories on this petition were subscribed before me voluntarily and with knowledge of the purposes for the formation of the Subdistrict.

Printed Name of Circulator \_\_\_\_\_ Signature \_\_\_\_\_ Date \_\_\_\_\_

\*The legally authorized representatives must execute petitions on behalf of Corporations, Limited Partnerships, LLC's, LLP's, etc. A person signing the petition on behalf of any Corporation, Limited Partnership, LLC, LLP, etc. must present an affidavit attesting to the approval of the petition by the entity's Board of Directors, President, CEO, or other authorized officer(s).

\*\*This petition must be executed by all record owners of the described property. Petitions will be compared against the records on file with Alamosa, Conejos and Rio Grande Counties and will be deemed valid only if the signatories exactly match the owners of record, as reflected by the county records, and if the signers of the petition agree to be responsible for the above represented percentage of costs, fees and post-plan depletions from the well(s) identified in this petition. If less than all of the record owners sign this petition, or if someone other than the record owner signs this petition, except as set forth above, the petition will be deemed invalid.



**PETITION  
TO FORM SPECIAL IMPROVEMENT DISTRICT NO. 6  
OF THE RIO GRANDE WATER CONSERVATION DISTRICT**

We the undersigned by our signatures affixed to this petition do hereby affirm and attest that:

1. (We/I) own an interest in real property that includes a well(s) used in whole or in part for irrigation, commercial, industrial or municipal purposes within the Alamosa-La Jara Response Area of the Rio Grande Decision Support System, or (we/I) represent owners of real property that includes a well(s) used in whole or in part for irrigation commercial, industrial or municipal purposes within the Alamosa-La Jara Response Area of the Rio Grande Decision Support System and (we/I) have the proper legal authority to sign this Petition on the owner's behalf.
2. (We/I) support the formation of Special Improvement District No. 6 and request that the District Court form the Special Improvement District pursuant to the attached Petition and general description of the *conceptual* Plan of Water Management to govern the Special Improvement District.
3. By (my/our) signature hereon (we/I) request that the Rio Grande Water Conservation District petition the District Court to form Special Improvement District No. 6 and include this property within Special Improvement District No. 6.

**Special Improvement District Purpose**

The overall purpose of this Subdistrict is to provide a community-oriented water management alternative to individual augmentation plans or state-imposed regulations limiting the use of wells in Water Division No. 3. That is, to provide a mechanism through which a group of well users in the Alamosa-La Jara Response Area can work collaboratively to develop and implement a system of self-regulation using economic-based incentives and other management tools that promote responsible groundwater management and that remedies the injury to senior surface water rights that result from groundwater use from Subdistrict wells. The operation of the Plan will comply with the requirements of SB 04-222, codified at section 37-92-501(4), C.R.S. **The Subdistrict will be financed by reasonable service and user fees, and special assessments on property within the Subdistrict, and the lands petitioned herein will be benefited by the replacement of injurious depletions to senior water rights, as allowed by statute.** We understand that these service and user fees and special assessments on taxable property within the Subdistrict will be required in order to generate sufficient funds to meet the goals and objectives of the Subdistrict. These methods of financing are authorized by the signatures on this petition without further election, pending approval of the Subdistrict Board of Managers.

**As a condition of participation, the Subdistrict will require acceptance of these and other nonmonetary limitations, including limitations on the diversion and use of groundwater, which may be imposed if the Board of Managers determines such limitations necessary to achieve one or more of the Plan objectives. By signing this petition the undersigned agree to accept these limitations if imposed.**

In the event the Subdistrict is unable to achieve one or more of its objectives or comply with other court-imposed or state-imposed requirements, all Landowners may have limitations imposed on the use of their Subdistrict Wells for the diversion of groundwater, including complete curtailment of groundwater withdrawals, through administrative rules and regulations by the State of Colorado.

Participation in the Subdistrict is strictly voluntary. Once land is petitioned into the Subdistrict and the Subdistrict is duly formed by Court order, ***the land will remain in the Subdistrict for as long as the Subdistrict is in existence***, even in the event the land is sold or transferred after Subdistrict formation.

The Subdistrict will remain in existence, unless dissolved by appropriate legal action, for so long as the Rio Grande Water Conservation District remains in existence. The conditions described above will run with the ownership of the property described in this Petition.

The legal description of the property that is the subject of this petition is described below. Wells within the proposed Subdistrict that are located on or having legal authority to apply groundwater to this property are listed in Table A.

Farm Plan # 400640

Petition No 555929100053

By (our/my) signature hereon, we attest to (our/my) ownership of the wells and described land (or to our/my legal authority to represent an entity that has ownership of the described land), (I/we) indicate our understanding of the foregoing intentions and purposes of the Subdistrict, and respectfully request that the same be formed pursuant to applicable statutes by the District Court. The Subdistrict's water management plan will be monitored and updated to respond to changes in climatic or hydrologic conditions or new information from bona fide studies or models.

Name(s): \_\_\_\_\_

Date

FRANSEN NATHAN DEAN

Signature

Nathan Dean

3-29-18

Signature \_\_\_\_\_

Signature \_\_\_\_\_

Address 1609 CR 8 S; ALAMOSA, CO 81101

Parcel 555929100053; N1/2 29-36-9 (LESS 2.03 A B302 P245) R#2501-749 as referenced on Book

Page and/or Reception # (CONEJOS County) 317.97 total acres

Table A

WDID	Structure Name	Permit	Percent Responsibility	List Any Additional Well Owners
2105159	W0660 WELL NO 01	12797-RR	100	

As the circulator of this petition, I attest that each of the signatories hereon was provided with a copy of the Subdistrict conceptual Plan of Water Management and a copy of the Subdistrict Petition for Establishment describing in greater detail the background and basis for the formation of the Subdistrict and that the signatories on this petition were subscribed before me voluntarily and with knowledge of the purposes for the formation of the Subdistrict.

Printed Name of Circulator

Signature

Date

\*The legally authorized representatives must execute petitions on behalf of Corporations, Limited Partnerships, LLC's, LLP's, etc. A person signing the petition on behalf of any Corporation, Limited Partnership, LLC, LLP, etc. must present an affidavit attesting to the approval of the petition by the entity's Board of Directors, President, CEO, or other authorized officer(s).

\*\*This petition must be executed by all record owners of the described property. Petitions will be compared against the records on file with Alamosa, Conejos and Rio Grande Counties and will be deemed valid only if the signatories exactly match the owners of record, as reflected by the county records, and if the signers of the petition agree to be responsible for the above represented percentage of costs, fees and post-plan depletions from the well(s) identified in this petition. If less than all of the record owners sign this petition, or if someone other than the record owner signs this petition, except as set forth above, the petition will be deemed invalid.

printed 3/20/2018



**PETITION  
TO FORM SPECIAL IMPROVEMENT DISTRICT NO. 6  
OF THE RIO GRANDE WATER CONSERVATION DISTRICT**

We the undersigned by our signatures affixed to this petition do hereby affirm and attest that:

1. (We/I) own an interest in real property that includes a well(s) used in whole or in part for irrigation, commercial, industrial or municipal purposes within the Alamosa-La Jara Response Area of the Rio Grande Decision Support System, or (we/I) represent owners of real property that includes a well(s) used in whole or in part for irrigation commercial, industrial or municipal purposes within the Alamosa-La Jara Response Area of the Rio Grande Decision Support System and (we/I) have the proper legal authority to sign this Petition on the owner's behalf.
2. (We/I) support the formation of Special Improvement District No. 6 and request that the District Court form the Special Improvement District pursuant to the attached Petition and general description of the *conceptual* Plan of Water Management to govern the Special Improvement District.
3. By (my/our) signature hereon (we/I) request that the Rio Grande Water Conservation District petition the District Court to form Special Improvement District No. 6 and include this property within Special Improvement District No. 6.

**Special Improvement District Purpose**

The overall purpose of this Subdistrict is to provide a community-oriented water management alternative to individual augmentation plans or state-imposed regulations limiting the use of wells in Water Division No. 3. That is, to provide a mechanism through which a group of well users in the Alamosa-La Jara Response Area can work collaboratively to develop and implement a system of self-regulation using economic-based incentives and other management tools that promote responsible groundwater management and that remedies the injury to senior surface water rights that result from groundwater use from Subdistrict wells. The operation of the Plan will comply with the requirements of SB 04-222, codified at section 37-92-501(4), C.R.S. **The Subdistrict will be financed by reasonable service and user fees, and special assessments on property within the Subdistrict, and the lands petitioned herein will be benefited by the replacement of injurious depletions to senior water rights, as allowed by statute.** We understand that these service and user fees and special assessments on taxable property within the Subdistrict will be required in order to generate sufficient funds to meet the goals and objectives of the Subdistrict. These methods of financing are authorized by the signatures on this petition without further election, pending approval of the Subdistrict Board of Managers.

**As a condition of participation, the Subdistrict will require acceptance of these and other nonmonetary limitations, including limitations on the diversion and use of groundwater, which may be imposed if the Board of Managers determines such limitations necessary to achieve one or more of the Plan objectives. By signing this petition the undersigned agree to accept these limitations if imposed.**

In the event the Subdistrict is unable to achieve one or more of its objectives or comply with other court-imposed or state-imposed requirements, all Landowners may have limitations imposed on the use of their Subdistrict Wells for the diversion of groundwater, including complete curtailment of groundwater withdrawals, through administrative rules and regulations by the State of Colorado.

Participation in the Subdistrict is strictly voluntary. Once land is petitioned into the Subdistrict and the Subdistrict is duly formed by Court order, ***the land will remain in the Subdistrict for as long as the Subdistrict is in existence***, even in the event the land is sold or transferred after Subdistrict formation.

The Subdistrict will remain in existence, unless dissolved by appropriate legal action, for so long as the Rio Grande Water Conservation District remains in existence. The conditions described above will run with the ownership of the property described in this Petition.

The legal description of the property that is the subject of this petition is described below. Wells within the proposed Subdistrict that are located on or having legal authority to apply groundwater to this property are listed in Table A.

Farm Plan # 400960

Petition No 555930100055

By (our/my) signature hereon, we attest to (our/my) ownership of the wells and described land (or to our/my legal authority to represent an entity that has ownership of the described land), (I/we) indicate our understanding of the foregoing intentions and purposes of the Subdistrict, and respectfully request that the same be formed pursuant to applicable statutes by the District Court. The Subdistrict's water management plan will be monitored and updated to respond to changes in climatic or hydrologic conditions or new information from *bona fide* studies or models.

Name(s): \_\_\_\_\_ Date \_\_\_\_\_

HAMILTON VERA G

Signature \_\_\_\_\_

Signature \_\_\_\_\_

Signature \_\_\_\_\_

*Paul Hamilton P.O.A.* 11/16/17

Address 20400 COUNTY ROAD 13; LA JARA, CO 81140

Parcel 555930100055: S1/2 NW1/4 & W1/2 NE1/4 30-36-9 TNA 160 B322 P63 R13001152 as referenced on Book \_\_\_\_\_, Page \_\_\_\_\_ and/or Reception # 13001152. (CONEJOS County) 160 total acres

**Table A**

WDID	Structure Name	Permit	Percent Responsibility	List Any Additional Well Owners
2105077	W0353 WELL NO 01	3919-F	100	

As the circulator of this petition, I attest that each of the signatories hereon was provided with a copy of the Subdistrict conceptual Plan of Water Management and a copy of the Subdistrict Petition for Establishment describing in greater detail the background and basis for the formation of the Subdistrict and that the signatories on this petition were subscribed before me voluntarily and with knowledge of the purposes for the formation of the Subdistrict.

Printed Name of Circulator \_\_\_\_\_

Signature \_\_\_\_\_

Date \_\_\_\_\_

\*The legally authorized representatives must execute petitions on behalf of Corporations, Limited Partnerships, LLC's, LLP's, etc. A person signing the petition on behalf of any Corporation, Limited Partnership, LLC, LLP, etc. must present an affidavit attesting to the approval of the petition by the entity's Board of Directors, President, CEO, or other authorized officer(s).

\*\*This petition must be executed by all record owners of the described property. Petitions will be compared against the records on file with Alamosa, Conejos and Rio Grande Counties and will be deemed valid only if the signatories exactly match the owners of record, as reflected by the county records, and if the signers of the petition agree to be responsible for the above represented percentage of costs, fees and post-plan depletions from the well(s) identified in this petition. If less than all of the record owners sign this petition, or if someone other than the record owner signs this petition, except as set forth above, the petition will be deemed invalid.

*printed 1/3/2017*

**PETITION**  
**TO FORM SPECIAL IMPROVEMENT DISTRICT NO. 6**  
**OF THE RIO GRANDE WATER CONSERVATION DISTRICT**

---

We the undersigned by our signatures affixed to this petition do hereby affirm and attest that:

1. (We/I) own an interest in real property that includes a well(s) used in whole or in part for irrigation, commercial, industrial or municipal purposes within the Alamosa-La Jara Response Area of the Rio Grande Decision Support System, or (we/I) represent owners of real property that includes a well(s) used in whole or in part for irrigation commercial, industrial or municipal purposes within the Alamosa-La Jara Response Area of the Rio Grande Decision Support System and (we/I) have the proper legal authority to sign this Petition on the owner's behalf.
2. (We/I) support the formation of Special Improvement District No. 6 and request that the District Court form the Special Improvement District pursuant to the attached Petition and general description of the *conceptual* Plan of Water Management to govern the Special Improvement District.
3. By (my/our) signature hereon (we/I) request that the Rio Grande Water Conservation District petition the District Court to form Special Improvement District No. 6 and include this property within Special Improvement District No. 6.

---

**Special Improvement District Purpose**

The overall purpose of this Subdistrict is to provide a community-oriented water management alternative to individual augmentation plans or state-imposed regulations limiting the use of wells in Water Division No. 3. That is, to provide a mechanism through which a group of well users in the Alamosa-La Jara Response Area can work collaboratively to develop and implement a system of self-regulation using economic-based incentives and other management tools that promote responsible groundwater management and that remedies the injury to senior surface water rights that result from groundwater use from Subdistrict wells. The operation of the Plan will comply with the requirements of SB 04-222, codified at section 37-92-501(4), C.R.S. **The Subdistrict will be financed by reasonable service and user fees, and special assessments on property within the Subdistrict, and the lands petitioned herein will be benefited by the replacement of injurious depletions to senior water rights, as allowed by statute.** We understand that these service and user fees and special assessments on taxable property within the Subdistrict will be required in order to generate sufficient funds to meet the goals and objectives of the Subdistrict. These methods of financing are authorized by the signatures on this petition without further election, pending approval of the Subdistrict Board of Managers.

**As a condition of participation, the Subdistrict will require acceptance of these and other nonmonetary limitations, including limitations on the diversion and use of groundwater, which may be imposed if the Board of Managers determines such limitations necessary to achieve one or more of the Plan objectives. By signing this petition the undersigned agree to accept these limitations if imposed.**

In the event the Subdistrict is unable to achieve one or more of its objectives or comply with other court-imposed or state-imposed requirements, all Landowners may have limitations imposed on the use of their Subdistrict Wells for the diversion of groundwater, including complete curtailment of groundwater withdrawals, through administrative rules and regulations by the State of Colorado.

Participation in the Subdistrict is strictly voluntary. Once land is petitioned into the Subdistrict and the Subdistrict is duly formed by Court order, ***the land will remain in the Subdistrict for as long as the Subdistrict is in existence***, even in the event the land is sold or transferred after Subdistrict formation.

The Subdistrict will remain in existence, unless dissolved by appropriate legal action, for so long as the Rio Grande Water Conservation District remains in existence. The conditions described above will run with the ownership of the property described in this Petition.

The legal description of the property that is the subject of this petition is described below. Wells within the proposed Subdistrict that are located on or having legal authority to apply groundwater to this property are listed in Table A.

Farm Plan # 401930

Petition No 555930300043

By (our/my) signature hereon, we attest to (our/my) ownership of the wells and described land (or to our/my legal authority to represent an entity that has ownership of the described land), (I/we) indicate our understanding of the foregoing intentions and purposes of the Subdistrict, and respectfully request that the same be formed pursuant to applicable statutes by the District Court. The Subdistrict's water management plan will be monitored and updated to respond to changes in climatic or hydrologic conditions or new information from *bona fide* studies or models.

Name(s): \_\_\_\_\_

HAMILTON DIANA G

Signature \_\_\_\_\_

*[Handwritten Signature]*

Date

6-20-17

Signature \_\_\_\_\_

*[Handwritten Signature]*

6-20-17

Signature \_\_\_\_\_

Address 23242 STATE HIGHWAY 371; LA JARA, CO 81140

Parcel 555930300043: 30-36-9 TR 2 HAMILTON FARM SURVEY IN S1/2 S1/2 TNA 149.26 R#2502-608  
as referenced on Book \_\_\_\_\_, Page \_\_\_\_\_ and/or Reception # \_\_\_\_\_ (CONEJOS County)  
149.26 total acres

**Table A**

WDID	Structure Name	Permit	Percent Responsibility	List Any Additional Well Owners
2105011	W0293 WELL NO 01	6024-R	100	

As the circulator of this petition, I attest that each of the signatories hereon was provided with a copy of the Subdistrict conceptual Plan of Water Management and a copy of the Subdistrict Petition for Establishment describing in greater detail the background and basis for the formation of the Subdistrict and that the signatories on this petition were subscribed before me voluntarily and with knowledge of the purposes for the formation of the Subdistrict.

Printed Name of Circulator \_\_\_\_\_

Signature \_\_\_\_\_

Date \_\_\_\_\_

\*The legally authorized representatives must execute petitions on behalf of Corporations, Limited Partnerships, LLC's, LLP's, etc. A person signing the petition on behalf of any Corporation, Limited Partnership, LLC, LLP, etc. must present an affidavit attesting to the approval of the petition by the entity's Board of Directors, President, CEO, or other authorized officer(s).

\*\*This petition must be executed by all record owners of the described property. Petitions will be compared against the records on file with Alamosa, Conejos and Rio Grande Counties and will be deemed valid only if the signatories exactly match the owners of record, as reflected by the county records, and if the signers of the petition agree to be responsible for the above represented percentage of costs, fees and post-plan depletions from the well(s) identified in this petition. If less than all of the record owners sign this petition, or if someone other than the record owner signs this petition, except as set forth above, the petition will be deemed invalid.

printed 4/14/2017

**PETITION**  
**TO FORM SPECIAL IMPROVEMENT DISTRICT NO. 6**  
**OF THE RIO GRANDE WATER CONSERVATION DISTRICT**

We the undersigned by our signatures affixed to this petition do hereby affirm and attest that:

1. (We/I) own an interest in real property that includes a well(s) used in whole or in part for irrigation, commercial, industrial or municipal purposes within the Alamosa-La Jara Response Area of the Rio Grande Decision Support System, or (we/I) represent owners of real property that includes a well(s) used in whole or in part for irrigation commercial, industrial or municipal purposes within the Alamosa-La Jara Response Area of the Rio Grande Decision Support System and (we/I) have the proper legal authority to sign this Petition on the owner's behalf.
2. (We/I) support the formation of Special Improvement District No. 6 and request that the District Court form the Special Improvement District pursuant to the attached Petition and general description of the *conceptual* Plan of Water Management to govern the Special Improvement District.
3. By (my/our) signature hereon (we/I) request that the Rio Grande Water Conservation District petition the District Court to form Special Improvement District No. 6 and include this property within Special Improvement District No. 6.

**Special Improvement District Purpose**

The overall purpose of this Subdistrict is to provide a community-oriented water management alternative to individual augmentation plans or state-imposed regulations limiting the use of wells in Water Division No. 3. That is, to provide a mechanism through which a group of well users in the Alamosa-La Jara Response Area can work collaboratively to develop and implement a system of self-regulation using economic-based incentives and other management tools that promote responsible groundwater management and that remedies the injury to senior surface water rights that result from groundwater use from Subdistrict wells. The operation of the Plan will comply with the requirements of SB 04-222, codified at section 37-92-501(4), C.R.S. **The Subdistrict will be financed by reasonable service and user fees, and special assessments on property within the Subdistrict, and the lands petitioned herein will be benefited by the replacement of injurious depletions to senior water rights, as allowed by statute.** We understand that these service and user fees and special assessments on taxable property within the Subdistrict will be required in order to generate sufficient funds to meet the goals and objectives of the Subdistrict. These methods of financing are authorized by the signatures on this petition without further election, pending approval of the Subdistrict Board of Managers.

**As a condition of participation, the Subdistrict will require acceptance of these and other nonmonetary limitations, including limitations on the diversion and use of groundwater, which may be imposed if the Board of Managers determines such limitations necessary to achieve one or more of the Plan objectives. By signing this petition the undersigned agree to accept these limitations if imposed.**

In the event the Subdistrict is unable to achieve one or more of its objectives or comply with other court-imposed or state-imposed requirements, all Landowners may have limitations imposed on the use of their Subdistrict Wells for the diversion of groundwater, including complete curtailment of groundwater withdrawals, through administrative rules and regulations by the State of Colorado.

Participation in the Subdistrict is strictly voluntary. Once land is petitioned into the Subdistrict and the Subdistrict is duly formed by Court order, ***the land will remain in the Subdistrict for as long as the Subdistrict is in existence***, even in the event the land is sold or transferred after Subdistrict formation.

The Subdistrict will remain in existence, unless dissolved by appropriate legal action, for so long as the Rio Grande Water Conservation District remains in existence. The conditions described above will run with the ownership of the property described in this Petition.

The legal description of the property that is the subject of this petition is described below. Wells within the proposed Subdistrict that are located on or having legal authority to apply groundwater to this property are listed in Table A.

Farm Plan # 401020

Petition No 555931100066

By (our/my) signature hereon, we attest to (our/my) ownership of the wells and described land (or to our/my legal authority to represent an entity that has ownership of the described land), (I/we) indicate our understanding of the foregoing intentions and purposes of the Subdistrict, and respectfully request that the same be formed pursuant to applicable statutes by the District Court. The Subdistrict's water management plan will be monitored and updated to respond to changes in climatic or hydrologic conditions or new information from *bona fide* studies or models.

Name(s): \_\_\_\_\_ Date \_\_\_\_\_

GYLLING IVAN WALTER Signature Ivan Walter Gylling 1-12-17

Signature \_\_\_\_\_

Signature \_\_\_\_\_

Address 12508 COUNTY ROAD AA; LA JARA, CO 81140

Parcel 555931100066: NE1/4 31-36-9 TNA 160 R#2599-856-7 R#5001971 (M H ON PROP SCH # 51219) as referenced on Book \_\_\_\_\_, Page \_\_\_\_\_ and/or Reception # \_\_\_\_\_ (CONEJOS County) 160 total acres

**Table A**

WDID	Structure Name	Permit	Percent Responsibility	List Any Additional Well Owners
2105013	W0354 WELL NO 02	10908-R	100	

As the circulator of this petition, I attest that each of the signatories hereon was provided with a copy of the Subdistrict conceptual Plan of Water Management and a copy of the Subdistrict Petition for Establishment describing in greater detail the background and basis for the formation of the Subdistrict and that the signatories on this petition were subscribed before me voluntarily and with knowledge of the purposes for the formation of the Subdistrict.

Printed Name of Circulator \_\_\_\_\_ Signature \_\_\_\_\_ Date \_\_\_\_\_

\*The legally authorized representatives must execute petitions on behalf of Corporations, Limited Partnerships, LLC's, LLP's, etc. A person signing the petition on behalf of any Corporation, Limited Partnership, LLC, LLP, etc. must present an affidavit attesting to the approval of the petition by the entity's Board of Directors, President, CEO, or other authorized officer(s).

\*\*This petition must be executed by all record owners of the described property. Petitions will be compared against the records on file with Alamosa, Conejos and Rio Grande Counties and will be deemed valid only if the signatories exactly match the owners of record, as reflected by the county records, and if the signers of the petition agree to be responsible for the above represented percentage of costs, fees and post-plan depletions from the well(s) identified in this petition. If less than all of the record owners sign this petition, or if someone other than the record owner signs this petition, except as set forth above, the petition will be deemed invalid.

printed 1/12/2017

**PETITION  
TO FORM SPECIAL IMPROVEMENT DISTRICT NO. 6  
OF THE RIO GRANDE WATER CONSERVATION DISTRICT**

---

We the undersigned by our signatures affixed to this petition do hereby affirm and attest that:

1. (We/I) own an interest in real property that includes a well(s) used in whole or in part for irrigation, commercial, industrial or municipal purposes within the Alamosa-La Jara Response Area of the Rio Grande Decision Support System, or (we/I) represent owners of real property that includes a well(s) used in whole or in part for irrigation commercial, industrial or municipal purposes within the Alamosa-La Jara Response Area of the Rio Grande Decision Support System and (we/I) have the proper legal authority to sign this Petition on the owner's behalf.
2. (We/I) support the formation of Special Improvement District No. 6 and request that the District Court form the Special Improvement District pursuant to the attached Petition and general description of the *conceptual* Plan of Water Management to govern the Special Improvement District.
3. By (my/our) signature hereon (we/I) request that the Rio Grande Water Conservation District petition the District Court to form Special Improvement District No. 6 and include this property within Special Improvement District No. 6.

---

**Special Improvement District Purpose**

The overall purpose of this Subdistrict is to provide a community-oriented water management alternative to individual augmentation plans or state-imposed regulations limiting the use of wells in Water Division No. 3. That is, to provide a mechanism through which a group of well users in the Alamosa-La Jara Response Area can work collaboratively to develop and implement a system of self-regulation using economic-based incentives and other management tools that promote responsible groundwater management and that remedies the injury to senior surface water rights that result from groundwater use from Subdistrict wells. The operation of the Plan will comply with the requirements of SB 04-222, codified at section 37-92-501(4), C.R.S. *The Subdistrict will be financed by reasonable service and user fees, and special assessments on property within the Subdistrict, and the lands petitioned herein will be benefited by the replacement of injurious depletions to senior water rights, as allowed by statute.* We understand that these service and user fees and special assessments on taxable property within the Subdistrict will be required in order to generate sufficient funds to meet the goals and objectives of the Subdistrict. These methods of financing are authorized by the signatures on this petition without further election, pending approval of the Subdistrict Board of Managers.

*As a condition of participation, the Subdistrict will require acceptance of these and other nonmonetary limitations, including limitations on the diversion and use of groundwater, which may be imposed if the Board of Managers determines such limitations necessary to achieve one or more of the Plan objectives. By signing this petition the undersigned agree to accept these limitations if imposed.*

In the event the Subdistrict is unable to achieve one or more of its objectives or comply with other court-imposed or state-imposed requirements, all Landowners may have limitations imposed on the use of their Subdistrict Wells for the diversion of groundwater, including complete curtailment of groundwater withdrawals, through administrative rules and regulations by the State of Colorado.

Participation in the Subdistrict is strictly voluntary. Once land is petitioned into the Subdistrict and the Subdistrict is duly formed by Court order, *the land will remain in the Subdistrict for as long as the Subdistrict is in existence*, even in the event the land is sold or transferred after Subdistrict formation.

The Subdistrict will remain in existence, unless dissolved by appropriate legal action, for so long as the Rio Grande Water Conservation District remains in existence. The conditions described above will run with the ownership of the property described in this Petition.

The legal description of the property that is the subject of this petition is described below. Wells within the proposed Subdistrict that are located on or having legal authority to apply groundwater to this property are listed in Table A.



By (our/my) signature hereon, we attest to (our/my) ownership of the wells and described land (or to our/my legal authority to represent an entity that has ownership of the described land), (I/we) indicate our understanding of the foregoing intentions and purposes of the Subdistrict, and respectfully request that the same be formed pursuant to applicable statutes by the District Court. The Subdistrict's water management plan will be monitored and updated to respond to changes in climatic or hydrologic conditions or new information from *bona fide* studies or models.

Name(s):	_____	Date
<u>HORTON ROBERT L</u>	Signature <u>Robert L Horton</u>	<u>3-6-17</u>
<u>HORTON GAIL A</u>	Signature <u>Gail A Horton</u>	<u>3-6-17</u>
-	Signature _____	_____

Address 12526 COUNTY ROAD Z; LA JARA, CO 81140

Parcel 555931200062: 31-36-9 SW1/4 NW1/4 31-36-9 TNA 40 N1/2 SW1/4 31-36-9 TNA 80 R#2501-1118 as referenced on Book \_\_\_\_\_, Page \_\_\_\_\_ and/or Reception # \_\_\_\_\_ (CONEJOS County) 120 total acres

**Table A**

WDID	Structure Name	Permit	Percent Responsibility	List Any Additional Well Owners
2105070	W0264 WELL NO 01	10228-R	100	_____
2105167	W0731 WELL NO 01	8716-R	33	_____

As the circulator of this petition, I attest that each of the signatories hereon was provided with a copy of the Subdistrict conceptual Plan of Water Management and a copy of the Subdistrict Petition for Establishment describing in greater detail the background and basis for the formation of the Subdistrict and that the signatories on this petition were subscribed before me voluntarily and with knowledge of the purposes for the formation of the Subdistrict.

Printed Name of Circulator	Signature	Date
----------------------------	-----------	------

\*The legally authorized representatives must execute petitions on behalf of Corporations, Limited Partnerships, LLC's, LLP's, etc. A person signing the petition on behalf of any Corporation, Limited Partnership, LLC, LLP, etc. must present an affidavit attesting to the approval of the petition by the entity's Board of Directors, President, CEO, or other authorized officer(s).

\*\*This petition must be executed by all record owners of the described property. Petitions will be compared against the records on file with Alamosa, Conejos and Rio Grande Counties and will be deemed valid only if the signatories exactly match the owners of record, as reflected by the county records, and if the signers of the petition agree to be responsible for the above represented percentage of costs, fees and post-plan depletions from the well(s) identified in this petition. If less than all of the record owners sign this petition, or if someone other than the record owner signs this petition, except as set forth above, the petition will be deemed invalid.

printed 2/28/2017

**PETITION  
TO FORM SPECIAL IMPROVEMENT DISTRICT NO. 6  
OF THE RIO GRANDE WATER CONSERVATION DISTRICT**

---

We the undersigned by our signatures affixed to this petition do hereby affirm and attest that:

1. (We/I) own an interest in real property that includes a well(s) used in whole or in part for irrigation, commercial, industrial or municipal purposes within the Alamosa-La Jara Response Area of the Rio Grande Decision Support System, or (we/I) represent owners of real property that includes a well(s) used in whole or in part for irrigation commercial, industrial or municipal purposes within the Alamosa-La Jara Response Area of the Rio Grande Decision Support System and (we/I) have the proper legal authority to sign this Petition on the owner's behalf.
  2. (We/I) support the formation of Special Improvement District No. 6 and request that the District Court form the Special Improvement District pursuant to the attached Petition and general description of the *conceptual* Plan of Water Management to govern the Special Improvement District.
  3. By (my/our) signature hereon (we/I) request that the Rio Grande Water Conservation District petition the District Court to form Special Improvement District No. 6 and include this property within Special Improvement District No. 6.
- 

**Special Improvement District Purpose**

The overall purpose of this Subdistrict is to provide a community-oriented water management alternative to individual augmentation plans or state-imposed regulations limiting the use of wells in Water Division No. 3. That is, to provide a mechanism through which a group of well users in the Alamosa-La Jara Response Area can work collaboratively to develop and implement a system of self-regulation using economic-based incentives and other management tools that promote responsible groundwater management and that remedies the injury to senior surface water rights that result from groundwater use from Subdistrict wells. The operation of the Plan will comply with the requirements of SB 04-222, codified at section 37-92-501(4), C.R.S. **The Subdistrict will be financed by reasonable service and user fees, and special assessments on property within the Subdistrict, and the lands petitioned herein will be benefited by the replacement of injurious depletions to senior water rights, as allowed by statute.** We understand that these service and user fees and special assessments on taxable property within the Subdistrict will be required in order to generate sufficient funds to meet the goals and objectives of the Subdistrict. These methods of financing are authorized by the signatures on this petition without further election, pending approval of the Subdistrict Board of Managers.

**As a condition of participation, the Subdistrict will require acceptance of these and other nonmonetary limitations, including limitations on the diversion and use of groundwater, which may be imposed if the Board of Managers determines such limitations necessary to achieve one or more of the Plan objectives. By signing this petition the undersigned agree to accept these limitations if imposed.**

In the event the Subdistrict is unable to achieve one or more of its objectives or comply with other court-imposed or state-imposed requirements, all Landowners may have limitations imposed on the use of their Subdistrict Wells for the diversion of groundwater, including complete curtailment of groundwater withdrawals, through administrative rules and regulations by the State of Colorado.

Participation in the Subdistrict is strictly voluntary. Once land is petitioned into the Subdistrict and the Subdistrict is duly formed by Court order, ***the land will remain in the Subdistrict for as long as the Subdistrict is in existence***, even in the event the land is sold or transferred after Subdistrict formation.

The Subdistrict will remain in existence, unless dissolved by appropriate legal action, for so long as the Rio Grande Water Conservation District remains in existence. The conditions described above will run with the ownership of the property described in this Petition.

The legal description of the property that is the subject of this petition is described below. Wells within the proposed Subdistrict that are located on or having legal authority to apply groundwater to this property are listed in Table A.

By (our/my) signature hereon, we attest to (our/my) ownership of the wells and described land (or to our/my legal authority to represent an entity that has ownership of the described land), (I/we) indicate our understanding of the foregoing intentions and purposes of the Subdistrict, and respectfully request that the same be formed pursuant to applicable statutes by the District Court. The Subdistrict's water management plan will be monitored and updated to respond to changes in climatic or hydrologic conditions or new information from *bona fide* studies or models.

Name(s): \_\_\_\_\_ Date \_\_\_\_\_  
GYLLING IVAN WALTER Signature Ivan Walter Gylling 1-12-17  
 - Signature \_\_\_\_\_  
 - Signature \_\_\_\_\_

Address 12508 COUNTY ROAD AA; LA JARA, CO 81140

Parcel 555931200085: TR 1 BERNE JONES DIV OF LAND A DIV OF LEO GONZALES DIV OF LAND IN N1/2 NW1/4 31-36-9 TNA 69.448 as referenced on Book \_\_\_\_\_, Page \_\_\_\_\_ and/or Reception # \_\_\_\_\_ (CONEJOS County) 69.45 total acres

**Table A**

WDD	Structure Name	Permit	Percent Responsibility	List Any Additional Well Owners
2105167	W0731 WELL NO 01	8716-R	33	

As the circulator of this petition, I attest that each of the signatories hereon was provided with a copy of the Subdistrict conceptual Plan of Water Management and a copy of the Subdistrict Petition for Establishment describing in greater detail the background and basis for the formation of the Subdistrict and that the signatories on this petition were subscribed before me voluntarily and with knowledge of the purposes for the formation of the Subdistrict.

Printed Name of Circulator \_\_\_\_\_ Signature \_\_\_\_\_ Date \_\_\_\_\_

\*The legally authorized representatives must execute petitions on behalf of Corporations, Limited Partnerships, LLC's, LLP's, etc. A person signing the petition on behalf of any Corporation, Limited Partnership, LLC, LLP, etc. must present an affidavit attesting to the approval of the petition by the entity's Board of Directors, President, CEO, or other authorized officer(s).

\*\*This petition must be executed by all record owners of the described property. Petitions will be compared against the records on file with Alamosa, Conejos and Rio Grande Counties and will be deemed valid only if the signatories exactly match the owners of record, as reflected by the county records, and if the signers of the petition agree to be responsible for the above represented percentage of costs, fees and post-plan depletions from the well(s) identified in this petition. If less than all of the record owners sign this petition, or if someone other than the record owner signs this petition, except as set forth above, the petition will be deemed invalid.

printed 1/12/2017

**PETITION  
TO FORM SPECIAL IMPROVEMENT DISTRICT NO. 6  
OF THE RIO GRANDE WATER CONSERVATION DISTRICT**

---

We the undersigned by our signatures affixed to this petition do hereby affirm and attest that:

1. (We/I) own an interest in real property that includes a well(s) used in whole or in part for irrigation, commercial, industrial or municipal purposes within the Alamosa-La Jara Response Area of the Rio Grande Decision Support System, or (we/I) represent owners of real property that includes a well(s) used in whole or in part for irrigation commercial, industrial or municipal purposes within the Alamosa-La Jara Response Area of the Rio Grande Decision Support System and (we/I) have the proper legal authority to sign this Petition on the owner's behalf.
  2. (We/I) support the formation of Special Improvement District No. 6 and request that the District Court form the Special Improvement District pursuant to the attached Petition and general description of the *conceptual* Plan of Water Management to govern the Special Improvement District.
  3. By (my/our) signature hereon (we/I) request that the Rio Grande Water Conservation District petition the District Court to form Special Improvement District No. 6 and include this property within Special Improvement District No. 6.
- 

**Special Improvement District Purpose**

The overall purpose of this Subdistrict is to provide a community-oriented water management alternative to individual augmentation plans or state-imposed regulations limiting the use of wells in Water Division No. 3. That is, to provide a mechanism through which a group of well users in the Alamosa-La Jara Response Area can work collaboratively to develop and implement a system of self-regulation using economic-based incentives and other management tools that promote responsible groundwater management and that remedies the injury to senior surface water rights that result from groundwater use from Subdistrict wells. The operation of the Plan will comply with the requirements of SB 04-222, codified at section 37-92-501(4), C.R.S. **The Subdistrict will be financed by reasonable service and user fees, and special assessments on property within the Subdistrict, and the lands petitioned herein will be benefited by the replacement of injurious depletions to senior water rights, as allowed by statute.** We understand that these service and user fees and special assessments on taxable property within the Subdistrict will be required in order to generate sufficient funds to meet the goals and objectives of the Subdistrict. These methods of financing are authorized by the signatures on this petition without further election, pending approval of the Subdistrict Board of Managers.

**As a condition of participation, the Subdistrict will require acceptance of these and other nonmonetary limitations, including limitations on the diversion and use of groundwater, which may be imposed if the Board of Managers determines such limitations necessary to achieve one or more of the Plan objectives. By signing this petition the undersigned agree to accept these limitations if imposed.**

In the event the Subdistrict is unable to achieve one or more of its objectives or comply with other court-imposed or state-imposed requirements, all Landowners may have limitations imposed on the use of their Subdistrict Wells for the diversion of groundwater, including complete curtailment of groundwater withdrawals, through administrative rules and regulations by the State of Colorado.

Participation in the Subdistrict is strictly voluntary. Once land is petitioned into the Subdistrict and the Subdistrict is duly formed by Court order, ***the land will remain in the Subdistrict for as long as the Subdistrict is in existence***, even in the event the land is sold or transferred after Subdistrict formation.

The Subdistrict will remain in existence, unless dissolved by appropriate legal action, for so long as the Rio Grande Water Conservation District remains in existence. The conditions described above will run with the ownership of the property described in this Petition.

The legal description of the property that is the subject of this petition is described below. Wells within the proposed Subdistrict that are located on or having legal authority to apply groundwater to this property are listed in Table A.

By (our/my) signature hereon, we attest to (our/my) ownership of the wells and described land (or to our/my legal authority to represent an entity that has ownership of the described land), (I/we) indicate our understanding of the foregoing intentions and purposes of the Subdistrict, and respectfully request that the same be formed pursuant to applicable statutes by the District Court. The Subdistrict's water management plan will be monitored and updated to respond to changes in climatic or hydrologic conditions or new information from *bona fide* studies or models.

Name(s): \_\_\_\_\_ Date \_\_\_\_\_  
GYLLING IVAN WALTER Signature Ivan Walter Gylling 6-11-18  
Signature \_\_\_\_\_  
Signature \_\_\_\_\_

Address 12508 COUNTY ROAD AA; LA JARA, CO 81140

Parcel 555931200168: TR 1A LETTON & JONES DIV OF LAND NO 3 A DIV OF TR 1 OF RESUBDIV TR A OF THE LETTON-JONES DIV OF LAND IN SE1/4 as referenced on Book \_\_\_\_\_, Page \_\_\_\_\_ and/or Reception # \_\_\_\_\_, (CONEJOS County) 192.83 total acres

**Table A**

WDID	Structure Name	Permit	Percent Responsibility	List Any Additional Well Owners
2105132	W0576 WELL NO 01	11058-R	100	_____
2105167	W0731 WELL NO 01	8716-R	34	_____
2105882	PERMIT 47687 F	47687-F	100	_____
2105883	PERMIT 47667 F	47667-F	100	_____

As the circulator of this petition, I attest that each of the signatories hereon was provided with a copy of the Subdistrict conceptual Plan of Water Management and a copy of the Subdistrict Petition for Establishment describing in greater detail the background and basis for the formation of the Subdistrict and that the signatories on this petition were subscribed before me voluntarily and with knowledge of the purposes for the formation of the Subdistrict.

Printed Name of Circulator \_\_\_\_\_ Signature \_\_\_\_\_ Date \_\_\_\_\_

\*The legally authorized representatives must execute petitions on behalf of Corporations, Limited Partnerships, LLC's, LLP's, etc. A person signing the petition on behalf of any Corporation, Limited Partnership, LLC, LLP, etc. must present an affidavit attesting to the approval of the petition by the entity's Board of Directors, President, CEO, or other authorized officer(s).

\*\*This petition must be executed by all record owners of the described property. Petitions will be compared against the records on file with Alamosa, Conejos and Rio Grande Counties and will be deemed valid only if the signatories exactly match the owners of record, as reflected by the county records, and if the signers of the petition agree to be responsible for the above represented percentage of costs, fees and post-plan depletions from the well(s) identified in this petition. If less than all of the record owners sign this petition, or if someone other than the record owner signs this petition, except as set forth above, the petition will be deemed invalid.

**PETITION  
TO FORM SPECIAL IMPROVEMENT DISTRICT NO. 6  
OF THE RIO GRANDE WATER CONSERVATION DISTRICT**

We the undersigned by our signatures affixed to this petition do hereby affirm and attest that:

1. (We/I) own an interest in real property that includes a well(s) used in whole or in part for irrigation, commercial, industrial or municipal purposes within the Alamosa-La Jara Response Area of the Rio Grande Decision Support System, or (we/I) represent owners of real property that includes a well(s) used in whole or in part for irrigation commercial, industrial or municipal purposes within the Alamosa-La Jara Response Area of the Rio Grande Decision Support System and (we/I) have the proper legal authority to sign this Petition on the owner's behalf.
2. (We/I) support the formation of Special Improvement District No. 6 and request that the District Court form the Special Improvement District pursuant to the attached Petition and general description of the *conceptual* Plan of Water Management to govern the Special Improvement District.
3. By (my/our) signature hereon (we/I) request that the Rio Grande Water Conservation District petition the District Court to form Special Improvement District No. 6 and include this property within Special Improvement District No. 6.

**Special Improvement District Purpose**

The overall purpose of this Subdistrict is to provide a community-oriented water management alternative to individual augmentation plans or state-imposed regulations limiting the use of wells in Water Division No. 3. That is, to provide a mechanism through which a group of well users in the Alamosa-La Jara Response Area can work collaboratively to develop and implement a system of self-regulation using economic-based incentives and other management tools that promote responsible groundwater management and that remedies the injury to senior surface water rights that result from groundwater use from Subdistrict wells. The operation of the Plan will comply with the requirements of SB 04-222, codified at section 37-92-501(4), C.R.S. **The Subdistrict will be financed by reasonable service and user fees, and special assessments on property within the Subdistrict, and the lands petitioned herein will be benefited by the replacement of injurious depletions to senior water rights, as allowed by statute.** We understand that these service and user fees and special assessments on taxable property within the Subdistrict will be required in order to generate sufficient funds to meet the goals and objectives of the Subdistrict. These methods of financing are authorized by the signatures on this petition without further election, pending approval of the Subdistrict Board of Managers.

**As a condition of participation, the Subdistrict will require acceptance of these and other nonmonetary limitations, including limitations on the diversion and use of groundwater, which may be imposed if the Board of Managers determines such limitations necessary to achieve one or more of the Plan objectives. By signing this petition the undersigned agree to accept these limitations if imposed.**

In the event the Subdistrict is unable to achieve one or more of its objectives or comply with other court-imposed or state-imposed requirements, all Landowners may have limitations imposed on the use of their Subdistrict Wells for the diversion of groundwater, including complete curtailment of groundwater withdrawals, through administrative rules and regulations by the State of Colorado.

Participation in the Subdistrict is strictly voluntary. Once land is petitioned into the Subdistrict and the Subdistrict is duly formed by Court order, ***the land will remain in the Subdistrict for as long as the Subdistrict is in existence***, even in the event the land is sold or transferred after Subdistrict formation.

The Subdistrict will remain in existence, unless dissolved by appropriate legal action, for so long as the Rio Grande Water Conservation District remains in existence. The conditions described above will run with the ownership of the property described in this Petition.

The legal description of the property that is the subject of this petition is described below. Wells within the proposed Subdistrict that are located on or having legal authority to apply groundwater to this property are listed in Table A.



Farm Plan # 402160

Petition No 555931300087

By (our/my) signature hereon, we attest to (our/my) ownership of the wells and described land (or to our/my legal authority to represent an entity that has ownership of the described land), (I/we) indicate our understanding of the foregoing intentions and purposes of the Subdistrict, and respectfully request that the same be formed pursuant to applicable statutes by the District Court. The Subdistrict's water management plan will be monitored and updated to respond to changes in climatic or hydrologic conditions or new information from *bona fide* studies or models.

Name(s): \_\_\_\_\_ Date \_\_\_\_\_

FAUCETTE DAVID K Signature David K. Faucette 2-5-18

FAUCETTE CAROLYN V Signature Carolyn V. Faucette 2/5/18

Signature \_\_\_\_\_

Address PO BOX 95; SANFORD, CO 81151

Parcel 555931300087: S1/2 SW1/4 31-36-9 TNA 80 SW1/4 SE1/4 31-36-9 TNA 40 R#4001797 as referenced on Book \_\_\_\_\_, Page \_\_\_\_\_ and/or Reception # \_\_\_\_\_ . (CONEJOS County) 120 total acres

**Table A**

WDID	Structure Name	Permit	Percent Responsibility	List Any Additional Well Owners
2008674	W0235 WELL NO 02	11087-R	50	

As the circulator of this petition, I attest that each of the signatories hereon was provided with a copy of the Subdistrict conceptual Plan of Water Management and a copy of the Subdistrict Petition for Establishment describing in greater detail the background and basis for the formation of the Subdistrict and that the signatories on this petition were subscribed before me voluntarily and with knowledge of the purposes for the formation of the Subdistrict.

Printed Name of Circulator \_\_\_\_\_ Signature \_\_\_\_\_ Date \_\_\_\_\_

\*The legally authorized representatives must execute petitions on behalf of Corporations, Limited Partnerships, LLC's, LLP's, etc. A person signing the petition on behalf of any Corporation, Limited Partnership, LLC, LLP, etc. must present an affidavit attesting to the approval of the petition by the entity's Board of Directors, President, CEO, or other authorized officer(s).

\*\*This petition must be executed by all record owners of the described property. Petitions will be compared against the records on file with Alamosa, Conejos and Rio Grande Counties and will be deemed valid only if the signatories exactly match the owners of record, as reflected by the county records, and if the signers of the petition agree to be responsible for the above represented percentage of costs, fees and post-plan depletions from the well(s) identified in this petition. If less than all of the record owners sign this petition, or if someone other than the record owner signs this petition, except as set forth above, the petition will be deemed invalid.

printed 1/25/2018



**PETITION  
TO FORM SPECIAL IMPROVEMENT DISTRICT NO. 6  
OF THE RIO GRANDE WATER CONSERVATION DISTRICT**

---

We the undersigned by our signatures affixed to this petition do hereby affirm and attest that:

1. (We/I) own an interest in real property that includes a well(s) used in whole or in part for irrigation, commercial, industrial or municipal purposes within the Alamosa-La Jara Response Area of the Rio Grande Decision Support System, or (we/I) represent owners of real property that includes a well(s) used in whole or in part for irrigation commercial, industrial or municipal purposes within the Alamosa-La Jara Response Area of the Rio Grande Decision Support System and (we/I) have the proper legal authority to sign this Petition on the owner's behalf.
2. (We/I) support the formation of Special Improvement District No. 6 and request that the District Court form the Special Improvement District pursuant to the attached Petition and general description of the *conceptual* Plan of Water Management to govern the Special Improvement District.
3. By (my/our) signature hereon (we/I) request that the Rio Grande Water Conservation District petition the District Court to form Special Improvement District No. 6 and include this property within Special Improvement District No. 6.

---

**Special Improvement District Purpose**

The overall purpose of this Subdistrict is to provide a community-oriented water management alternative to individual augmentation plans or state-imposed regulations limiting the use of wells in Water Division No. 3. That is, to provide a mechanism through which a group of well users in the Alamosa-La Jara Response Area can work collaboratively to develop and implement a system of self-regulation using economic-based incentives and other management tools that promote responsible groundwater management and that remedies the injury to senior surface water rights that result from groundwater use from Subdistrict wells. The operation of the Plan will comply with the requirements of SB 04-222, codified at section 37-92-501(4), C.R.S. **The Subdistrict will be financed by reasonable service and user fees, and special assessments on property within the Subdistrict, and the lands petitioned herein will be benefited by the replacement of injurious depletions to senior water rights, as allowed by statute.** We understand that these service and user fees and special assessments on taxable property within the Subdistrict will be required in order to generate sufficient funds to meet the goals and objectives of the Subdistrict. These methods of financing are authorized by the signatures on this petition without further election, pending approval of the Subdistrict Board of Managers.

**As a condition of participation, the Subdistrict will require acceptance of these and other nonmonetary limitations, including limitations on the diversion and use of groundwater, which may be imposed if the Board of Managers determines such limitations necessary to achieve one or more of the Plan objectives. By signing this petition the undersigned agree to accept these limitations if imposed.**

In the event the Subdistrict is unable to achieve one or more of its objectives or comply with other court-imposed or state-imposed requirements, all Landowners may have limitations imposed on the use of their Subdistrict Wells for the diversion of groundwater, including complete curtailment of groundwater withdrawals, through administrative rules and regulations by the State of Colorado.

Participation in the Subdistrict is strictly voluntary. Once land is petitioned into the Subdistrict and the Subdistrict is duly formed by Court order, ***the land will remain in the Subdistrict for as long as the Subdistrict is in existence***, even in the event the land is sold or transferred after Subdistrict formation.

The Subdistrict will remain in existence, unless dissolved by appropriate legal action, for so long as the Rio Grande Water Conservation District remains in existence. The conditions described above will run with the ownership of the property described in this Petition.

The legal description of the property that is the subject of this petition is described below. Wells within the proposed Subdistrict that are located on or having legal authority to apply groundwater to this property are listed in Table A.

Farm Plan # 402160

Petition No 555931400063

By (our/my) signature hereon, we attest to (our/my) ownership of the wells and described land (or to our/my legal authority to represent an entity that has ownership of the described land), (I/we) indicate our understanding of the foregoing intentions and purposes of the Subdistrict, and respectfully request that the same be formed pursuant to applicable statutes by the District Court. The Subdistrict's water management plan will be monitored and updated to respond to changes in climatic or hydrologic conditions or new information from *bona fide* studies or models.

Name(s): \_\_\_\_\_ Date \_\_\_\_\_

FAUCETTE DAVID K Signature David K. Faucette 2-5-18

FAUCETTE CAROLYN V Signature Carolyn V. Faucette 2/5/18

Signature \_\_\_\_\_

Address PO BOX 95; SANFORD, CO 81151

Parcel 555931400063: TR 2B OF DAVID K & CAROLYN V FAUCETTE DIV OF LAND A DIV OF TR 2 AMENDED RASMUSSEN DIV OF LAND NO 2 as referenced on Book \_\_\_\_\_, Page \_\_\_\_\_ and/or Reception # \_\_\_\_\_ (CONEJOS County) 28.8 total acres

**Table A**

WDID	Structure Name	Permit	Percent Responsibility	List Any Additional Well Owners
2008674	W0235 WELL NO 02	11087-R	50	

As the circulator of this petition, I attest that each of the signatories hereon was provided with a copy of the Subdistrict conceptual Plan of Water Management and a copy of the Subdistrict Petition for Establishment describing in greater detail the background and basis for the formation of the Subdistrict and that the signatories on this petition were subscribed before me voluntarily and with knowledge of the purposes for the formation of the Subdistrict.

Printed Name of Circulator \_\_\_\_\_ Signature \_\_\_\_\_ Date \_\_\_\_\_

\*The legally authorized representatives must execute petitions on behalf of Corporations, Limited Partnerships, LLC's, LLP's, etc. A person signing the petition on behalf of any Corporation, Limited Partnership, LLC, LLP, etc. must present an affidavit attesting to the approval of the petition by the entity's Board of Directors, President, CEO, or other authorized officer(s).

\*\*This petition must be executed by all record owners of the described property. Petitions will be compared against the records on file with Alamosa, Conejos and Rio Grande Counties and will be deemed valid only if the signatories exactly match the owners of record, as reflected by the county records, and if the signers of the petition agree to be responsible for the above represented percentage of costs, fees and post-plan depletions from the well(s) identified in this petition. If less than all of the record owners sign this petition, or if someone other than the record owner signs this petition, except as set forth above, the petition will be deemed invalid.

printed 1/25/2018

**PETITION  
TO FORM SPECIAL IMPROVEMENT DISTRICT NO. 6  
OF THE RIO GRANDE WATER CONSERVATION DISTRICT**

We the undersigned by our signatures affixed to this petition do hereby affirm and attest that:

1. (We/I) own an interest in real property that includes a well(s) used in whole or in part for irrigation, commercial, industrial or municipal purposes within the Alamosa-La Jara Response Area of the Rio Grande Decision Support System, or (we/I) represent owners of real property that includes a well(s) used in whole or in part for irrigation commercial, industrial or municipal purposes within the Alamosa-La Jara Response Area of the Rio Grande Decision Support System and (we/I) have the proper legal authority to sign this Petition on the owner's behalf.
2. (We/I) support the formation of Special Improvement District No. 6 and request that the District Court form the Special Improvement District pursuant to the attached Petition and general description of the *conceptual* Plan of Water Management to govern the Special Improvement District.
3. By (my/our) signature hereon (we/I) request that the Rio Grande Water Conservation District petition the District Court to form Special Improvement District No. 6 and include this property within Special Improvement District No. 6.

**Special Improvement District Purpose**

The overall purpose of this Subdistrict is to provide a community-oriented water management alternative to individual augmentation plans or state-imposed regulations limiting the use of wells in Water Division No. 3. That is, to provide a mechanism through which a group of well users in the Alamosa-La Jara Response Area can work collaboratively to develop and implement a system of self-regulation using economic-based incentives and other management tools that promote responsible groundwater management and that remedies the injury to senior surface water rights that result from groundwater use from Subdistrict wells. The operation of the Plan will comply with the requirements of SB 04-222, codified at section 37-92-501(4), C.R.S. **The Subdistrict will be financed by reasonable service and user fees, and special assessments on property within the Subdistrict, and the lands petitioned herein will be benefited by the replacement of injurious depletions to senior water rights, as allowed by statute.** We understand that these service and user fees and special assessments on taxable property within the Subdistrict will be required in order to generate sufficient funds to meet the goals and objectives of the Subdistrict. These methods of financing are authorized by the signatures on this petition without further election, pending approval of the Subdistrict Board of Managers.

**As a condition of participation, the Subdistrict will require acceptance of these and other nonmonetary limitations, including limitations on the diversion and use of groundwater, which may be imposed if the Board of Managers determines such limitations necessary to achieve one or more of the Plan objectives. By signing this petition the undersigned agree to accept these limitations if imposed.**

In the event the Subdistrict is unable to achieve one or more of its objectives or comply with other court-imposed or state-imposed requirements, all Landowners may have limitations imposed on the use of their Subdistrict Wells for the diversion of groundwater, including complete curtailment of groundwater withdrawals, through administrative rules and regulations by the State of Colorado.

Participation in the Subdistrict is strictly voluntary. Once land is petitioned into the Subdistrict and the Subdistrict is duly formed by Court order, ***the land will remain in the Subdistrict for as long as the Subdistrict is in existence***, even in the event the land is sold or transferred after Subdistrict formation.

The Subdistrict will remain in existence, unless dissolved by appropriate legal action, for so long as the Rio Grande Water Conservation District remains in existence. The conditions described above will run with the ownership of the property described in this Petition.

The legal description of the property that is the subject of this petition is described below. Wells within the proposed Subdistrict that are located on or having legal authority to apply groundwater to this property are listed in Table A.

Farm Plan # 401190

Petition No 555932100070

By (our/my) signature hereon, we attest to (our/my) ownership of the wells and described land (or to our/my legal authority to represent an entity that has ownership of the described land), (I/we) indicate our understanding of the foregoing intentions and purposes of the Subdistrict, and respectfully request that the same be formed pursuant to applicable statutes by the District Court. The Subdistrict's water management plan will be monitored and updated to respond to changes in climatic or hydrologic conditions or new information from *bona fide* studies or models.

Name(s): \_\_\_\_\_ Date \_\_\_\_\_

ARMSTRONG MITCH Signature Mitch Armstrong 2-2-17

ARMSTRONG SHERRY K Signature Sherry K. Armstrong 2-2-17

Signature \_\_\_\_\_

Address 22100 COUNTY ROAD 15; LA JARA, CO 81140

Parcel 555932100070: NE1/4 32-36-9 TNA 160 SW1/4 33-36-9 TNA 160 S1/2 NW1/4 34-36-9 TNA 80 R#94-857 (MH ON PROP #50744) as referenced on Book \_\_\_\_\_, Page \_\_\_\_\_ and/or Reception # \_\_\_\_\_ . (CONEJOS County) 400 total acres

**Table A**

WDID	Structure Name	Permit	Percent Responsibility	List Any Additional Well Owners
2105037	W0024 WELL NO 01	440-R	50	_____
2105038	W0024 WELL NO 02	441-R	100	_____
2105900	PERMIT 43441-F-	43441-FR	100	_____

As the circulator of this petition, I attest that each of the signatories hereon was provided with a copy of the Subdistrict conceptual Plan of Water Management and a copy of the Subdistrict Petition for Establishment describing in greater detail the background and basis for the formation of the Subdistrict and that the signatories on this petition were subscribed before me voluntarily and with knowledge of the purposes for the formation of the Subdistrict.

Printed Name of Circulator \_\_\_\_\_ Signature \_\_\_\_\_ Date \_\_\_\_\_

\*The legally authorized representatives must execute petitions on behalf of Corporations, Limited Partnerships, LLC's, LLP's, etc. A person signing the petition on behalf of any Corporation, Limited Partnership, LLC, LLP, etc. must present an affidavit attesting to the approval of the petition by the entity's Board of Directors, President, CEO, or other authorized officer(s).

\*\*This petition must be executed by all record owners of the described property. Petitions will be compared against the records on file with Alamosa, Conejos and Rio Grande Counties and will be deemed valid only if the signatories exactly match the owners of record, as reflected by the county records, and if the signers of the petition agree to be responsible for the above represented percentage of costs, fees and post-plan depletions from the well(s) identified in this petition. If less than all of the record owners sign this petition, or if someone other than the record owner signs this petition, except as set forth above, the petition will be deemed invalid.

printed 2/1/2017

**PETITION**  
**TO FORM SPECIAL IMPROVEMENT DISTRICT NO. 6**  
**OF THE RIO GRANDE WATER CONSERVATION DISTRICT**

We the undersigned by our signatures affixed to this petition do hereby affirm and attest that:

1. (We/I) own an interest in real property that includes a well(s) used in whole or in part for irrigation, commercial, industrial or municipal purposes within the Alamosa-La Jara Response Area of the Rio Grande Decision Support System, or (we/I) represent owners of real property that includes a well(s) used in whole or in part for irrigation commercial, industrial or municipal purposes within the Alamosa-La Jara Response Area of the Rio Grande Decision Support System and (we/I) have the proper legal authority to sign this Petition on the owner's behalf.
2. (We/I) support the formation of Special Improvement District No. 6 and request that the District Court form the Special Improvement District pursuant to the attached Petition and general description of the *conceptual* Plan of Water Management to govern the Special Improvement District.
3. By (my/our) signature hereon (we/I) request that the Rio Grande Water Conservation District petition the District Court to form Special Improvement District No. 6 and include this property within Special Improvement District No. 6.

---

**Special Improvement District Purpose**

The overall purpose of this Subdistrict is to provide a community-oriented water management alternative to individual augmentation plans or state-imposed regulations limiting the use of wells in Water Division No. 3. That is, to provide a mechanism through which a group of well users in the Alamosa-La Jara Response Area can work collaboratively to develop and implement a system of self-regulation using economic-based incentives and other management tools that promote responsible groundwater management and that remedies the injury to senior surface water rights that result from groundwater use from Subdistrict wells. The operation of the Plan will comply with the requirements of SB 04-222, codified at section 37-92-501(4), C.R.S. **The Subdistrict will be financed by reasonable service and user fees, and special assessments on property within the Subdistrict, and the lands petitioned herein will be benefited by the replacement of injurious depletions to senior water rights, as allowed by statute.** We understand that these service and user fees and special assessments on taxable property within the Subdistrict will be required in order to generate sufficient funds to meet the goals and objectives of the Subdistrict. These methods of financing are authorized by the signatures on this petition without further election, pending approval of the Subdistrict Board of Managers.

**As a condition of participation, the Subdistrict will require acceptance of these and other nonmonetary limitations, including limitations on the diversion and use of groundwater, which may be imposed if the Board of Managers determines such limitations necessary to achieve one or more of the Plan objectives. By signing this petition the undersigned agree to accept these limitations if imposed.**

In the event the Subdistrict is unable to achieve one or more of its objectives or comply with other court-imposed or state-imposed requirements, all Landowners may have limitations imposed on the use of their Subdistrict Wells for the diversion of groundwater, including complete curtailment of groundwater withdrawals, through administrative rules and regulations by the State of Colorado.

Participation in the Subdistrict is strictly voluntary. Once land is petitioned into the Subdistrict and the Subdistrict is duly formed by Court order, ***the land will remain in the Subdistrict for as long as the Subdistrict is in existence***, even in the event the land is sold or transferred after Subdistrict formation.

The Subdistrict will remain in existence, unless dissolved by appropriate legal action, for so long as the Rio Grande Water Conservation District remains in existence. The conditions described above will run with the ownership of the property described in this Petition.

The legal description of the property that is the subject of this petition is described below. Wells within the proposed Subdistrict that are located on or having legal authority to apply groundwater to this property are listed in Table A.

Farm Plan # 401390

Petition No 555932300069

By (our/my) signature hereon, we attest to (our/my) ownership of the wells and described land (or to our/my legal authority to represent an entity that has ownership of the described land), (I/we) indicate our understanding of the foregoing intentions and purposes of the Subdistrict, and respectfully request that the same be formed pursuant to applicable statutes by the District Court. The Subdistrict's water management plan will be monitored and updated to respond to changes in climatic or hydrologic conditions or new information from *bona fide* studies or models.

Name(s): \_\_\_\_\_

CASH RONALD R

Signature \_\_\_\_\_

Ronald R. Cash

Date \_\_\_\_\_

2/20/17

Signature \_\_\_\_\_

Signature \_\_\_\_\_

Address 13609 COUNTY ROAD Z, LA JARA, CO 81140

Parcel 555932300069: S1/2 32-36-9 TNA 320 R#94-858 as referenced on Book \_\_\_\_\_ Page \_\_\_\_\_ and/or Reception # \_\_\_\_\_ (CONJOS County) 320 total acres

**Table A**

WDID	Structure Name	Permit	Percent Responsibility	List Any Additional Well Owners
2105037	W0024 WELL NO 01	440-R	50	<u>Mitchell Armstrong</u>

As the circulator of this petition, I attest that each of the signatories hereon was provided with a copy of the Subdistrict conceptual Plan of Water Management and a copy of the Subdistrict Petition for Establishment describing in greater detail the background and basis for the formation of the Subdistrict and that the signatories on this petition were subscribed before me voluntarily and with knowledge of the purposes for the formation of the Subdistrict.

Printed Name of Circulator \_\_\_\_\_

Signature \_\_\_\_\_

Date \_\_\_\_\_

The legally authorized representatives must execute petitions on behalf of Corporations, Limited Partnerships, LLC's, LP's, etc. A person signing the petition on behalf of any Corporation, Limited Partnership, LLC, LLP, etc. must present an affidavit attesting to the approval of the petition by the entity's Board of Directors, President, CEO, or other authorized officer(s).

This petition must be executed by all record owners of the described property. Petitions will be compared against the records on file with Alamosa, Conejos and Rio Grande Counties and will be deemed valid only if the signatories exactly match the owners of record, as reflected by the county records, and if the signers of the petition agree to be responsible for the above represented percentage of costs, fees and post-plan depletions from the well(s) identified in this petition. If not all of the record owners sign this petition, or if someone other than the record owner signs this petition, except as set forth above, the petition will be deemed invalid.

printed 2/15/2017

**PETITION**  
**TO FORM SPECIAL IMPROVEMENT DISTRICT NO. 6**  
**OF THE RIO GRANDE WATER CONSERVATION DISTRICT**

We the undersigned by our signatures affixed to this petition do hereby affirm and attest that:

1. (We/I) own an interest in real property that includes a well(s) used in whole or in part for irrigation, commercial, industrial or municipal purposes within the Alamosa-La Jara Response Area of the Rio Grande Decision Support System, or (we/I) represent owners of real property that includes a well(s) used in whole or in part for irrigation commercial, industrial or municipal purposes within the Alamosa-La Jara Response Area of the Rio Grande Decision Support System and (we/I) have the proper legal authority to sign this Petition on the owner's behalf.
2. (We/I) support the formation of Special Improvement District No. 6 and request that the District Court form the Special Improvement District pursuant to the attached Petition and general description of the *conceptual* Plan of Water Management to govern the Special Improvement District.
3. By (my/our) signature hereon (we/I) request that the Rio Grande Water Conservation District petition the District Court to form Special Improvement District No. 6 and include this property within Special Improvement District No. 6.

**Special Improvement District Purpose**

The overall purpose of this Subdistrict is to provide a community-oriented water management alternative to individual augmentation plans or state-imposed regulations limiting the use of wells in Water Division No. 3. That is, to provide a mechanism through which a group of well users in the Alamosa-La Jara Response Area can work collaboratively to develop and implement a system of self-regulation using economic-based incentives and other management tools that promote responsible groundwater management and that remedies the injury to senior surface water rights that result from groundwater use from Subdistrict wells. The operation of the Plan will comply with the requirements of SB 04-222, codified at section 37-92-501(4), C.R.S. **The Subdistrict will be financed by reasonable service and user fees, and special assessments on property within the Subdistrict, and the lands petitioned herein will be benefited by the replacement of injurious depletions to senior water rights, as allowed by statute.** We understand that these service and user fees and special assessments on taxable property within the Subdistrict will be required in order to generate sufficient funds to meet the goals and objectives of the Subdistrict. These methods of financing are authorized by the signatures on this petition without further election, pending approval of the Subdistrict Board of Managers.

**As a condition of participation, the Subdistrict will require acceptance of these and other nonmonetary limitations, including limitations on the diversion and use of groundwater, which may be imposed if the Board of Managers determines such limitations necessary to achieve one or more of the Plan objectives. By signing this petition the undersigned agree to accept these limitations if imposed.**

In the event the Subdistrict is unable to achieve one or more of its objectives or comply with other court-imposed or state-imposed requirements, all Landowners may have limitations imposed on the use of their Subdistrict Wells for the diversion of groundwater, including complete curtailment of groundwater withdrawals, through administrative rules and regulations by the State of Colorado.

Participation in the Subdistrict is strictly voluntary. Once land is petitioned into the Subdistrict and the Subdistrict is duly formed by Court order, ***the land will remain in the Subdistrict for as long as the Subdistrict is in existence***, even in the event the land is sold or transferred after Subdistrict formation.

The Subdistrict will remain in existence, unless dissolved by appropriate legal action, for so long as the Rio Grande Water Conservation District remains in existence. The conditions described above will run with the ownership of the property described in this Petition.

The legal description of the property that is the subject of this petition is described below. Wells within the proposed Subdistrict that are located on or having legal authority to apply groundwater to this property are listed in Table A.



By (our/my) signature hereon, we attest to (our/my) ownership of the wells and described land (or to our/my legal authority to represent an entity that has ownership of the described land), (I/we) indicate our understanding of the foregoing intentions and purposes of the Subdistrict, and respectfully request that the same be formed pursuant to applicable statutes by the District Court. The Subdistrict's water management plan will be monitored and updated to respond to changes in climatic or hydrologic conditions or new information from *bona fide* studies or models.

Name(s): \_\_\_\_\_ Date \_\_\_\_\_  
GYLLING IVAN K Signature *Ivan K Gylling* 1-18-17  
 \_\_\_\_\_ Signature \_\_\_\_\_  
 \_\_\_\_\_ Signature \_\_\_\_\_

Address 14250 COUNTY ROAD AA; LA JARA, CO 81140

Parcel 555933100041: 33-36-9 NE1/4 33-36-9 TNA 160 NW1/4 33-36-9 TNA 160 SE1/4 28-36-9 (LESS CANAL) (LESS 1 A B285 P411) as referenced on Book ' \_\_\_\_\_ , Page \_\_\_\_\_ and/or Reception # \_\_\_\_\_ . (CONEJOS County) 479 total acres

**Table A**

WDD	Structure Name	Permit	Percent Responsibility	List Any Additional Well Owners
2105088	W0429 WELL NO 01	1340-R	100	_____
2105089	W0429 WELL NO 02	20313-R	100	_____

As the circulator of this petition, I attest that each of the signatories hereon was provided with a copy of the Subdistrict conceptual Plan of Water Management and a copy of the Subdistrict Petition for Establishment describing in greater detail the background and basis for the formation of the Subdistrict and that the signatories on this petition were subscribed before me voluntarily and with knowledge of the purposes for the formation of the Subdistrict.

Printed Name of Circulator \_\_\_\_\_ Signature \_\_\_\_\_ Date \_\_\_\_\_

\*The legally authorized representatives must execute petitions on behalf of Corporations, Limited Partnerships, LLC's, LLP's, etc. A person signing the petition on behalf of any Corporation, Limited Partnership, LLC, LLP, etc. must present an affidavit attesting to the approval of the petition by the entity's Board of Directors, President, CEO, or other authorized officer(s).

\*\*This petition must be executed by all record owners of the described property. Petitions will be compared against the records on file with Alamosa, Conejos and Rio Grande Counties and will be deemed valid only if the signatories exactly match the owners of record, as reflected by the county records, and if the signers of the petition agree to be responsible for the above represented percentage of costs, fees and post-plan depletions from the well(s) identified in this petition. If less than all of the record owners sign this petition, or if someone other than the record owner signs this petition, except as set forth above, the petition will be deemed invalid.

printed 1/13/2017

**PETITION**  
**TO FORM SPECIAL IMPROVEMENT DISTRICT NO. 6**  
**OF THE RIO GRANDE WATER CONSERVATION DISTRICT**

We the undersigned by our signatures affixed to this petition do hereby affirm and attest that:

1. (We/I) own an interest in real property that includes a well(s) used in whole or in part for irrigation, commercial, industrial or municipal purposes within the Alamosa-La Jara Response Area of the Rio Grande Decision Support System, or (we/I) represent owners of real property that includes a well(s) used in whole or in part for irrigation commercial, industrial or municipal purposes within the Alamosa-La Jara Response Area of the Rio Grande Decision Support System and (we/I) have the proper legal authority to sign this Petition on the owner's behalf.
2. (We/I) support the formation of Special Improvement District No. 6 and request that the District Court form the Special Improvement District pursuant to the attached Petition and general description of the *conceptual* Plan of Water Management to govern the Special Improvement District.
3. By (my/our) signature hereon (we/I) request that the Rio Grande Water Conservation District petition the District Court to form Special Improvement District No. 6 and include this property within Special Improvement District No. 6.

**Special Improvement District Purpose**

The overall purpose of this Subdistrict is to provide a community-oriented water management alternative to individual augmentation plans or state-imposed regulations limiting the use of wells in Water Division No. 3. That is, to provide a mechanism through which a group of well users in the Alamosa-La Jara Response Area can work collaboratively to develop and implement a system of self-regulation using economic-based incentives and other management tools that promote responsible groundwater management and that remedies the injury to senior surface water rights that result from groundwater use from Subdistrict wells. The operation of the Plan will comply with the requirements of SB 04-222, codified at section 37-92-501(4), C.R.S. **The Subdistrict will be financed by reasonable service and user fees, and special assessments on property within the Subdistrict, and the lands petitioned herein will be benefited by the replacement of injurious depletions to senior water rights, as allowed by statute.** We understand that these service and user fees and special assessments on taxable property within the Subdistrict will be required in order to generate sufficient funds to meet the goals and objectives of the Subdistrict. These methods of financing are authorized by the signatures on this petition without further election, pending approval of the Subdistrict Board of Managers.

**As a condition of participation, the Subdistrict will require acceptance of these and other nonmonetary limitations, including limitations on the diversion and use of groundwater, which may be imposed if the Board of Managers determines such limitations necessary to achieve one or more of the Plan objectives. By signing this petition the undersigned agree to accept these limitations if imposed.**

In the event the Subdistrict is unable to achieve one or more of its objectives or comply with other court-imposed or state-imposed requirements, all Landowners may have limitations imposed on the use of their Subdistrict Wells for the diversion of groundwater, including complete curtailment of groundwater withdrawals, through administrative rules and regulations by the State of Colorado.

Participation in the Subdistrict is strictly voluntary. Once land is petitioned into the Subdistrict and the Subdistrict is duly formed by Court order, ***the land will remain in the Subdistrict for as long as the Subdistrict is in existence***, even in the event the land is sold or transferred after Subdistrict formation.

The Subdistrict will remain in existence, unless dissolved by appropriate legal action, for so long as the Rio Grande Water Conservation District remains in existence. The conditions described above will run with the ownership of the property described in this Petition.

The legal description of the property that is the subject of this petition is described below. Wells within the proposed Subdistrict that are located on or having legal authority to apply groundwater to this property are listed in Table A.

By (our/my) signature hereon, we attest to (our/my) ownership of the wells and described land (or to our/my legal authority to represent an entity that has ownership of the described land), (I/we) indicate our understanding of the foregoing intentions and purposes of the Subdistrict, and respectfully request that the same be formed pursuant to applicable statutes by the District Court. The Subdistrict's water management plan will be monitored and updated to respond to changes in climatic or hydrologic conditions or new information from *bona fide* studies or models.

Name(s):	Signature	Date
<u>ARMSTRONG MITCH E</u>	<u><i>Mitch E Armstrong</i></u>	<u>2-2-17</u>
<u>ARMSTRONG SHERRY K</u>	<u><i>Sherry K Armstrong</i></u>	<u>2-2-17</u>
	Signature _____	_____

Address 22100 COUNTY ROAD 15; LA JARA, CO 81140

Parcel 555934200070: N1/2 NW1/4 34-36-9 TNA 80 R#2597-2187 as referenced on Book \_\_\_\_\_, Page \_\_\_\_\_ and/or Reception #: \_\_\_\_\_ (CONEJOS County) 80 total acres

**Table A**

WDID	Structure Name	Permit	Percent Responsibility	List Any Additional Well Owners
2105900	PERMIT 43441-F-	43441-FR	0	

As the circulator of this petition, I attest that each of the signatories hereon was provided with a copy of the Subdistrict conceptual Plan of Water Management and a copy of the Subdistrict Petition for Establishment describing in greater detail the background and basis for the formation of the Subdistrict and that the signatories on this petition were subscribed before me voluntarily and with knowledge of the purposes for the formation of the Subdistrict.

Printed Name of Circulator	Signature	Date
----------------------------	-----------	------

\*The legally authorized representatives must execute petitions on behalf of Corporations, Limited Partnerships, LLC's, LLP's, etc. A person signing the petition on behalf of any Corporation, Limited Partnership, LLC, LLP, etc. must present an affidavit attesting to the approval of the petition by the entity's Board of Directors, President, CEO, or other authorized officer(s).

\*\*This petition must be executed by all record owners of the described property. Petitions will be compared against the records on file with Alamosa, Conejos and Rio Grande Counties and will be deemed valid only if the signatories exactly match the owners of record, as reflected by the county records, and if the signers of the petition agree to be responsible for the above represented percentage of costs, fees and post-plan depletions from the well(s) identified in this petition. If less than all of the record owners sign this petition, or if someone other than the record owner signs this petition, except as set forth above, the petition will be deemed invalid.

printed 2/1/2017

**PETITION  
TO FORM SPECIAL IMPROVEMENT DISTRICT NO. 6  
OF THE RIO GRANDE WATER CONSERVATION DISTRICT**

We the undersigned by our signatures affixed to this petition do hereby affirm and attest that:

1. (We/I) own an interest in real property that includes a well(s) used in whole or in part for irrigation, commercial, industrial or municipal purposes within the Alamosa-La Jara Response Area of the Rio Grande Decision Support System, or (we/I) represent owners of real property that includes a well(s) used in whole or in part for irrigation commercial, industrial or municipal purposes within the Alamosa-La Jara Response Area of the Rio Grande Decision Support System and (we/I) have the proper legal authority to sign this Petition on the owner's behalf.
2. (We/I) support the formation of Special Improvement District No. 6 and request that the District Court form the Special Improvement District pursuant to the attached Petition and general description of the *conceptual* Plan of Water Management to govern the Special Improvement District.
3. By (my/our) signature hereon (we/I) request that the Rio Grande Water Conservation District petition the District Court to form Special Improvement District No. 6 and include this property within Special Improvement District No. 6.

**Special Improvement District Purpose**

The overall purpose of this Subdistrict is to provide a community-oriented water management alternative to individual augmentation plans or state-imposed regulations limiting the use of wells in Water Division No. 3. That is, to provide a mechanism through which a group of well users in the Alamosa-La Jara Response Area can work collaboratively to develop and implement a system of self-regulation using economic-based incentives and other management tools that promote responsible groundwater management and that remedies the injury to senior surface water rights that result from groundwater use from Subdistrict wells. The operation of the Plan will comply with the requirements of SB 04-222, codified at section 37-92-501(4), C.R.S. **The Subdistrict will be financed by reasonable service and user fees, and special assessments on property within the Subdistrict, and the lands petitioned herein will be benefited by the replacement of injurious depletions to senior water rights, as allowed by statute.** We understand that these service and user fees and special assessments on taxable property within the Subdistrict will be required in order to generate sufficient funds to meet the goals and objectives of the Subdistrict. These methods of financing are authorized by the signatures on this petition without further election, pending approval of the Subdistrict Board of Managers.

**As a condition of participation, the Subdistrict will require acceptance of these and other nonmonetary limitations, including limitations on the diversion and use of groundwater, which may be imposed if the Board of Managers determines such limitations necessary to achieve one or more of the Plan objectives. By signing this petition the undersigned agree to accept these limitations if imposed.**

In the event the Subdistrict is unable to achieve one or more of its objectives or comply with other court-imposed or state-imposed requirements, all Landowners may have limitations imposed on the use of their Subdistrict Wells for the diversion of groundwater, including complete curtailment of groundwater withdrawals, through administrative rules and regulations by the State of Colorado.

Participation in the Subdistrict is strictly voluntary. Once land is petitioned into the Subdistrict and the Subdistrict is duly formed by Court order, ***the land will remain in the Subdistrict for as long as the Subdistrict is in existence***, even in the event the land is sold or transferred after Subdistrict formation.

The Subdistrict will remain in existence, unless dissolved by appropriate legal action, for so long as the Rio Grande Water Conservation District remains in existence. The conditions described above will run with the ownership of the property described in this Petition.

The legal description of the property that is the subject of this petition is described below. Wells within the proposed Subdistrict that are located on or having legal authority to apply groundwater to this property are listed in Table A.

By (our/my) signature hereon, we attest to (our/my) ownership of the wells and described land (or to our/my legal authority to represent an entity that has ownership of the described land), (I/we) indicate our understanding of the foregoing intentions and purposes of the Subdistrict, and respectfully request that the same be formed pursuant to applicable statutes by the District Court. The Subdistrict's water management plan will be monitored and updated to respond to changes in climatic or hydrologic conditions or new information from *bona fide* studies or models.

Name(s):		Date
<u>ARMSTRONG MITCHELL E</u>	Signature <u><i>Mitchell E. Armstrong</i></u>	<u>2-2-17</u>
<u>ARMSTRONG SHERRY</u>	Signature <u><i>Sherry Armstrong</i></u>	<u>2-2-17</u>
	Signature _____	_____

Address 22100 COUNTY ROAD 15; LA JARA, CO 81140

Parcel 555934300056: SW1/4 34-36-9 TNA 160 B266 P41-2 R8001681 as referenced on Book \_\_\_\_\_, Page \_\_\_\_\_ and/or Reception # \_\_\_\_\_ (CONEJOS County) 160 total acres

**Table A**

WDID	Structure Name	Permit	Percent Responsibility	List Any Additional Well Owners
2105042	W0039 WELL NO 01	20314-R	100	

As the circulator of this petition, I attest that each of the signatories hereon was provided with a copy of the Subdistrict conceptual Plan of Water Management and a copy of the Subdistrict Petition for Establishment describing in greater detail the background and basis for the formation of the Subdistrict and that the signatories on this petition were subscribed before me voluntarily and with knowledge of the purposes for the formation of the Subdistrict.

Printed Name of Circulator	Signature	Date
----------------------------	-----------	------

\*The legally authorized representatives must execute petitions on behalf of Corporations, Limited Partnerships, LLC's, LLP's, etc. A person signing the petition on behalf of any Corporation, Limited Partnership, LLC, LLP, etc. must present an affidavit attesting to the approval of the petition by the entity's Board of Directors, President, CEO, or other authorized officer(s).

\*\*This petition must be executed by all record owners of the described property. Petitions will be compared against the records on file with Alamosa, Conejos and Rio Grande Counties and will be deemed valid only if the signatories exactly match the owners of record, as reflected by the county records, and if the signers of the petition agree to be responsible for the above represented percentage of costs, fees and post-plan depletions from the well(s) identified in this petition. If less than all of the record owners sign this petition, or if someone other than the record owner signs this petition, except as set forth above, the petition will be deemed invalid.

*printed 2/1/2017*

**PETITION  
TO FORM SPECIAL IMPROVEMENT DISTRICT NO. 6  
OF THE RIO GRANDE WATER CONSERVATION DISTRICT**

We the undersigned by our signatures affixed to this petition do hereby affirm and attest that:

1. (We/I) own an interest in real property that includes a well(s) used in whole or in part for irrigation, commercial, industrial or municipal purposes within the Alamosa-La Jara Response Area of the Rio Grande Decision Support System, or (we/I) represent owners of real property that includes a well(s) used in whole or in part for irrigation commercial, industrial or municipal purposes within the Alamosa-La Jara Response Area of the Rio Grande Decision Support System and (we/I) have the proper legal authority to sign this Petition on the owner's behalf.
2. (We/I) support the formation of Special Improvement District No. 6 and request that the District Court form the Special Improvement District pursuant to the attached Petition and general description of the *conceptual* Plan of Water Management to govern the Special Improvement District.
3. By (my/our) signature hereon (we/I) request that the Rio Grande Water Conservation District petition the District Court to form Special Improvement District No. 6 and include this property within Special Improvement District No. 6.

---

**Special Improvement District Purpose**

The overall purpose of this Subdistrict is to provide a community-oriented water management alternative to individual augmentation plans or state-imposed regulations limiting the use of wells in Water Division No. 3. That is, to provide a mechanism through which a group of well users in the Alamosa-La Jara Response Area can work collaboratively to develop and implement a system of self-regulation using economic-based incentives and other management tools that promote responsible groundwater management and that remedies the injury to senior surface water rights that result from groundwater use from Subdistrict wells. The operation of the Plan will comply with the requirements of SB 04-222, codified at section 37-92-501(4), C.R.S. **The Subdistrict will be financed by reasonable service and user fees, and special assessments on property within the Subdistrict, and the lands petitioned herein will be benefited by the replacement of injurious depletions to senior water rights, as allowed by statute.** We understand that these service and user fees and special assessments on taxable property within the Subdistrict will be required in order to generate sufficient funds to meet the goals and objectives of the Subdistrict. These methods of financing are authorized by the signatures on this petition without further election, pending approval of the Subdistrict Board of Managers.

**As a condition of participation, the Subdistrict will require acceptance of these and other nonmonetary limitations, including limitations on the diversion and use of groundwater, which may be imposed if the Board of Managers determines such limitations necessary to achieve one or more of the Plan objectives. By signing this petition the undersigned agree to accept these limitations if imposed.**

In the event the Subdistrict is unable to achieve one or more of its objectives or comply with other court-imposed or state-imposed requirements, all Landowners may have limitations imposed on the use of their Subdistrict Wells for the diversion of groundwater, including complete curtailment of groundwater withdrawals, through administrative rules and regulations by the State of Colorado.

Participation in the Subdistrict is strictly voluntary. Once land is petitioned into the Subdistrict and the Subdistrict is duly formed by Court order, ***the land will remain in the Subdistrict for as long as the Subdistrict is in existence***, even in the event the land is sold or transferred after Subdistrict formation.

The Subdistrict will remain in existence, unless dissolved by appropriate legal action, for so long as the Rio Grande Water Conservation District remains in existence. The conditions described above will run with the ownership of the property described in this Petition.

The legal description of the property that is the subject of this petition is described below. Wells within the proposed Subdistrict that are located on or having legal authority to apply groundwater to this property are listed in Table A.



By (our/my) signature hereon, we attest to (our/my) ownership of the wells and described land (or to our/my legal authority to represent an entity that has ownership of the described land), (I/we) indicate our understanding of the foregoing intentions and purposes of the Subdistrict, and respectfully request that the same be formed pursuant to applicable statutes by the District Court. The Subdistrict's water management plan will be monitored and updated to respond to changes in climatic or hydrologic conditions or new information from *bona fide* studies or models.

Name(s): \_\_\_\_\_ Date \_\_\_\_\_  
FAATZ MARTILLE Signature Martille Faatz 1/5/18  
 \_\_\_\_\_ Signature \_\_\_\_\_  
 \_\_\_\_\_ Signature \_\_\_\_\_

Address PO BOX 68; LA JARA, CO 81140

Parcel 555936400080: SE1/4 36-36-9 TNA 160 R#94 -354 R#1196-880 R12000003 as referenced on Book \_\_\_\_\_, Page \_\_\_\_\_ and/or Reception # \_\_\_\_\_ (CONEJOS County) 160 total acres

**Table A**

WDID	Structure Name	Permit	Percent Responsibility	List Any Additional Well Owners
2105021	W2332 WELL NO 01	6837-RR	100	

As the circulator of this petition, I attest that each of the signatories hereon was provided with a copy of the Subdistrict conceptual Plan of Water Management and a copy of the Subdistrict Petition for Establishment describing in greater detail the background and basis for the formation of the Subdistrict and that the signatories on this petition were subscribed before me voluntarily and with knowledge of the purposes for the formation of the Subdistrict.

\_\_\_\_\_  
 Printed Name of Circulator Signature Date

\*The legally authorized representatives must execute petitions on behalf of Corporations, Limited Partnerships, LLC's, LLP's, etc. A person signing the petition on behalf of any Corporation, Limited Partnership, LLC, LLP, etc. must present an affidavit attesting to the approval of the petition by the entity's Board of Directors, President, CEO, or other authorized officer(s).

\*\*This petition must be executed by all record owners of the described property. Petitions will be compared against the records on file with Alamosa, Conejos and Rio Grande Counties and will be deemed valid only if the signatories exactly match the owners of record, as reflected by the county records, and if the signers of the petition agree to be responsible for the above represented percentage of costs, fees and post-plan depletions from the well(s) identified in this petition. If less than all of the record owners sign this petition, or if someone other than the record owner signs this petition, except as set forth above, the petition will be deemed invalid.

printed 10/13/2017



**PETITION  
TO FORM SPECIAL IMPROVEMENT DISTRICT NO. 6  
OF THE RIO GRANDE WATER CONSERVATION DISTRICT**

We the undersigned by our signatures affixed to this petition do hereby affirm and attest that:

1. (We/I) own an interest in real property that includes a well(s) used in whole or in part for irrigation, commercial, industrial or municipal purposes within the Alamosa-La Jara Response Area of the Rio Grande Decision Support System, or (we/I) represent owners of real property that includes a well(s) used in whole or in part for irrigation commercial, industrial or municipal purposes within the Alamosa-La Jara Response Area of the Rio Grande Decision Support System and (we/I) have the proper legal authority to sign this Petition on the owner's behalf.
2. (We/I) support the formation of Special Improvement District No. 6 and request that the District Court form the Special Improvement District pursuant to the attached Petition and general description of the *conceptual* Plan of Water Management to govern the Special Improvement District.
3. By (my/our) signature hereon (we/I) request that the Rio Grande Water Conservation District petition the District Court to form Special Improvement District No. 6 and include this property within Special Improvement District No. 6.

**Special Improvement District Purpose**

The overall purpose of this Subdistrict is to provide a community-oriented water management alternative to individual augmentation plans or state-imposed regulations limiting the use of wells in Water Division No. 3. That is, to provide a mechanism through which a group of well users in the Alamosa-La Jara Response Area can work collaboratively to develop and implement a system of self-regulation using economic-based incentives and other management tools that promote responsible groundwater management and that remedies the injury to senior surface water rights that result from groundwater use from Subdistrict wells. The operation of the Plan will comply with the requirements of SB 04-222, codified at section 37-92-501(4), C.R.S. **The Subdistrict will be financed by reasonable service and user fees, and special assessments on property within the Subdistrict, and the lands petitioned herein will be benefited by the replacement of injurious depletions to senior water rights, as allowed by statute.** We understand that these service and user fees and special assessments on taxable property within the Subdistrict will be required in order to generate sufficient funds to meet the goals and objectives of the Subdistrict. These methods of financing are authorized by the signatures on this petition without further election, pending approval of the Subdistrict Board of Managers.

**As a condition of participation, the Subdistrict will require acceptance of these and other nonmonetary limitations, including limitations on the diversion and use of groundwater, which may be imposed if the Board of Managers determines such limitations necessary to achieve one or more of the Plan objectives. By signing this petition the undersigned agree to accept these limitations if imposed.**

In the event the Subdistrict is unable to achieve one or more of its objectives or comply with other court-imposed or state-imposed requirements, all Landowners may have limitations imposed on the use of their Subdistrict Wells for the diversion of groundwater, including complete curtailment of groundwater withdrawals, through administrative rules and regulations by the State of Colorado.

Participation in the Subdistrict is strictly voluntary. Once land is petitioned into the Subdistrict and the Subdistrict is duly formed by Court order, ***the land will remain in the Subdistrict for as long as the Subdistrict is in existence***, even in the event the land is sold or transferred after Subdistrict formation.

The Subdistrict will remain in existence, unless dissolved by appropriate legal action, for so long as the Rio Grande Water Conservation District remains in existence. The conditions described above will run with the ownership of the property described in this Petition.

The legal description of the property that is the subject of this petition is described below. Wells within the proposed Subdistrict that are located on or having legal authority to apply groundwater to this property are listed in Table A.

By (our/my) signature hereon, we attest to (our/my) ownership of the wells and described land (or to our/my legal authority to represent an entity that has ownership of the described land), (I/we) indicate our understanding of the foregoing intentions and purposes of the Subdistrict, and respectfully request that the same be formed pursuant to applicable statutes by the District Court. The Subdistrict's water management plan will be monitored and updated to respond to changes in climatic or hydrologic conditions or new information from *bona fide* studies or models.

Name(s):	_____	Date	_____
<u>BETENBOUGH CLINTON G</u>	Signature <u>Clinton G Betenbough</u>	<u>3-16-17</u>	
<u>BETENBOUGH KATHERINE M</u>	Signature <u>Katherine M Betenbough</u>	<u>3/16/17</u>	
	Signature _____		

Address 12518 COUNTY ROAD 100 S; ALAMOSA, CO 81101

Parcel 556101300002: S1/2 1-36-8 TNA 320 (LESS TR DES B204 P385) R#95-900 R #2501-854 (M H ON PROPERTY SCH #M50865) as referenced on Book \_\_\_\_\_, Page \_\_\_\_\_ and/or Reception # \_\_\_\_\_ (CONEJOS County) 634.2 total acres

**Table A**

WDID	Structure Name	Permit	Percent Responsibility	List Any Additional Well Owners
2008329	W0032 WELL NO 01	6582-R	100	_____
2009919	W0924 WELL NO 01	6034-RR	100	_____
2009920	W0924 WELL NO 02	34063-F	100	_____

As the circulator of this petition, I attest that each of the signatories hereon was provided with a copy of the Subdistrict conceptual Plan of Water Management and a copy of the Subdistrict Petition for Establishment describing in greater detail the background and basis for the formation of the Subdistrict and that the signatories on this petition were subscribed before me voluntarily and with knowledge of the purposes for the formation of the Subdistrict.

Printed Name of Circulator	Signature	Date
----------------------------	-----------	------

\*The legally authorized representatives must execute petitions on behalf of Corporations, Limited Partnerships, LLC's, LLP's, etc. A person signing the petition on behalf of any Corporation, Limited Partnership, LLC, LLP, etc. must present an affidavit attesting to the approval of the petition by the entity's Board of Directors, President, CEO, or other authorized officer(s).

\*\*This petition must be executed by all record owners of the described property. Petitions will be compared against the records on file with Alamosa, Conejos and Rio Grande Counties and will be deemed valid only if the signatories exactly match the owners of record, as reflected by the county records, and if the signers of the petition agree to be responsible for the above represented percentage of costs, fees and post-plan depletions from the well(s) identified in this petition. If less than all of the record owners sign this petition, or if someone other than the record owner signs this petition, except as set forth above, the petition will be deemed invalid.

**PETITION  
TO FORM SPECIAL IMPROVEMENT DISTRICT NO. 6  
OF THE RIO GRANDE WATER CONSERVATION DISTRICT**

We the undersigned by our signatures affixed to this petition do hereby affirm and attest that:

1. (We/I) own an interest in real property that includes a well(s) used in whole or in part for irrigation, commercial, industrial or municipal purposes within the Alamosa-La Jara Response Area of the Rio Grande Decision Support System, or (we/I) represent owners of real property that includes a well(s) used in whole or in part for irrigation commercial, industrial or municipal purposes within the Alamosa-La Jara Response Area of the Rio Grande Decision Support System and (we/I) have the proper legal authority to sign this Petition on the owner's behalf.
2. (We/I) support the formation of Special Improvement District No. 6 and request that the District Court form the Special Improvement District pursuant to the attached Petition and general description of the *conceptual* Plan of Water Management to govern the Special Improvement District.
3. By (my/our) signature hereon (we/I) request that the Rio Grande Water Conservation District petition the District Court to form Special Improvement District No. 6 and include this property within Special Improvement District No. 6.

**Special Improvement District Purpose**

The overall purpose of this Subdistrict is to provide a community-oriented water management alternative to individual augmentation plans or state-imposed regulations limiting the use of wells in Water Division No. 3. That is, to provide a mechanism through which a group of well users in the Alamosa-La Jara Response Area can work collaboratively to develop and implement a system of self-regulation using economic-based incentives and other management tools that promote responsible groundwater management and that remedies the injury to senior surface water rights that result from groundwater use from Subdistrict wells. The operation of the Plan will comply with the requirements of SB 04-222, codified at section 37-92-501(4), C.R.S. **The Subdistrict will be financed by reasonable service and user fees, and special assessments on property within the Subdistrict, and the lands petitioned herein will be benefited by the replacement of injurious depletions to senior water rights, as allowed by statute.** We understand that these service and user fees and special assessments on taxable property within the Subdistrict will be required in order to generate sufficient funds to meet the goals and objectives of the Subdistrict. These methods of financing are authorized by the signatures on this petition without further election, pending approval of the Subdistrict Board of Managers.

**As a condition of participation, the Subdistrict will require acceptance of these and other nonmonetary limitations, including limitations on the diversion and use of groundwater, which may be imposed if the Board of Managers determines such limitations necessary to achieve one or more of the Plan objectives. By signing this petition the undersigned agree to accept these limitations if imposed.**

In the event the Subdistrict is unable to achieve one or more of its objectives or comply with other court-imposed or state-imposed requirements, all Landowners may have limitations imposed on the use of their Subdistrict Wells for the diversion of groundwater, including complete curtailment of groundwater withdrawals, through administrative rules and regulations by the State of Colorado.

Participation in the Subdistrict is strictly voluntary. Once land is petitioned into the Subdistrict and the Subdistrict is duly formed by Court order, ***the land will remain in the Subdistrict for as long as the Subdistrict is in existence***, even in the event the land is sold or transferred after Subdistrict formation.

The Subdistrict will remain in existence, unless dissolved by appropriate legal action, for so long as the Rio Grande Water Conservation District remains in existence. The conditions described above will run with the ownership of the property described in this Petition.

The legal description of the property that is the subject of this petition is described below. Wells within the proposed Subdistrict that are located on or having legal authority to apply groundwater to this property are listed in Table A.

Farm Plan # 401820

Petition No 556102100232

By (our/my) signature hereon, we attest to (our/my) ownership of the wells and described land (or to our/my legal authority to represent an entity that has ownership of the described land), (I/we) indicate our understanding of the foregoing intentions and purposes of the Subdistrict, and respectfully request that the same be formed pursuant to applicable statutes by the District Court. The Subdistrict's water management plan will be monitored and updated to respond to changes in climatic or hydrologic conditions or new information from *bona fide* studies or models.

Name(s): \_\_\_\_\_

Date 7.7

GREEN MOUNTAIN FARMS, LLC

Signature 

2/13/18

Signature \_\_\_\_\_

Signature \_\_\_\_\_

Address PO BOX 210; SANFORD, CO 81151

Parcel 556102100232; NE1/4 2-36-8 TNA 160 R8001184 R11000401-2 (LESS EASEMENT DES R14000160) as referenced on Book \_\_\_\_\_, Page \_\_\_\_\_ and/or Reception # \_\_\_\_\_ (CONEJOS County) 160 total acres

**Table A**

WDID	Structure Name	Permit	Percent Responsibility	List Any Additional Well Owners
2008332	W0032 WELL NO 05	6583-R	0	
2008334	W0032 WELL NO 07	6580-R	0	

As the circulator of this petition, I attest that each of the signatories hereon was provided with a copy of the Subdistrict conceptual Plan of Water Management and a copy of the Subdistrict Petition for Establishment describing in greater detail the background and basis for the formation of the Subdistrict and that the signatories on this petition were subscribed before me voluntarily and with knowledge of the purposes for the formation of the Subdistrict.

Printed Name of Circulator \_\_\_\_\_

Signature \_\_\_\_\_

Date \_\_\_\_\_

\*The legally authorized representatives must execute petitions on behalf of Corporations, Limited Partnerships, LLC's, LLP's, etc. A person signing the petition on behalf of any Corporation, Limited Partnership, LLC, LLP, etc. must present an affidavit attesting to the approval of the petition by the entity's Board of Directors, President, CEO, or other authorized officer(s).

\*\*This petition must be executed by all record owners of the described property. Petitions will be compared against the records on file with Alamosa, Conejos and Rio Grande Counties and will be deemed valid only if the signatories exactly match the owners of record, as reflected by the county records, and if the signers of the petition agree to be responsible for the above represented percentage of costs, fees and post-plan depletions from the well(s) identified in this petition. If less than all of the record owners sign this petition, or if someone other than the record owner signs this petition, except as set forth above, the petition will be deemed invalid.

printed 3/31/2017

**PETITION  
TO FORM SPECIAL IMPROVEMENT DISTRICT NO. 6  
OF THE RIO GRANDE WATER CONSERVATION DISTRICT**

We the undersigned by our signatures affixed to this petition do hereby affirm and attest that:

1. (We/I) own an interest in real property that includes a well(s) used in whole or in part for irrigation, commercial, industrial or municipal purposes within the Alamosa-La Jara Response Area of the Rio Grande Decision Support System, or (we/I) represent owners of real property that includes a well(s) used in whole or in part for irrigation commercial, industrial or municipal purposes within the Alamosa-La Jara Response Area of the Rio Grande Decision Support System and (we/I) have the proper legal authority to sign this Petition on the owner's behalf.
2. (We/I) support the formation of Special Improvement District No. 6 and request that the District Court form the Special Improvement District pursuant to the attached Petition and general description of the *conceptual* Plan of Water Management to govern the Special Improvement District.
3. By (my/our) signature hereon (we/I) request that the Rio Grande Water Conservation District petition the District Court to form Special Improvement District No. 6 and include this property within Special Improvement District No. 6.

**Special Improvement District Purpose**

The overall purpose of this Subdistrict is to provide a community-oriented water management alternative to individual augmentation plans or state-imposed regulations limiting the use of wells in Water Division No. 3. That is, to provide a mechanism through which a group of well users in the Alamosa-La Jara Response Area can work collaboratively to develop and implement a system of self-regulation using economic-based incentives and other management tools that promote responsible groundwater management and that remedies the injury to senior surface water rights that result from groundwater use from Subdistrict wells. The operation of the Plan will comply with the requirements of SB 04-222, codified at section 37-92-501(4), C.R.S. *The Subdistrict will be financed by reasonable service and user fees, and special assessments on property within the Subdistrict, and the lands petitioned herein will be benefited by the replacement of injurious depletions to senior water rights, as allowed by statute.* We understand that these service and user fees and special assessments on taxable property within the Subdistrict will be required in order to generate sufficient funds to meet the goals and objectives of the Subdistrict. These methods of financing are authorized by the signatures on this petition without further election, pending approval of the Subdistrict Board of Managers.

*As a condition of participation, the Subdistrict will require acceptance of these and other nonmonetary limitations, including limitations on the diversion and use of groundwater, which may be imposed if the Board of Managers determines such limitations necessary to achieve one or more of the Plan objectives. By signing this petition the undersigned agree to accept these limitations if imposed.*

In the event the Subdistrict is unable to achieve one or more of its objectives or comply with other court-imposed or state-imposed requirements, all Landowners may have limitations imposed on the use of their Subdistrict Wells for the diversion of groundwater, including complete curtailment of groundwater withdrawals, through administrative rules and regulations by the State of Colorado.

Participation in the Subdistrict is strictly voluntary. Once land is petitioned into the Subdistrict and the Subdistrict is duly formed by Court order, *the land will remain in the Subdistrict for as long as the Subdistrict is in existence*, even in the event the land is sold or transferred after Subdistrict formation.

The Subdistrict will remain in existence, unless dissolved by appropriate legal action, for so long as the Rio Grande Water Conservation District remains in existence. The conditions described above will run with the ownership of the property described in this Petition.

The legal description of the property that is the subject of this petition is described below. Wells within the proposed Subdistrict that are located on or having legal authority to apply groundwater to this property are listed in Table A.

Farm Plan # 400980

Petition No 556102200004

By (our/my) signature hereon, we attest to (our/my) ownership of the wells and described land (or to our/my legal authority to represent an entity that has ownership of the described land), (I/we) indicate our understanding of the foregoing intentions and purposes of the Subdistrict, and respectfully request that the same be formed pursuant to applicable statutes by the District Court. The Subdistrict's water management plan will be monitored and updated to respond to changes in climatic or hydrologic conditions or new information from *bona fide* studies or models.

Name(s):	Signature	Date
<u>VIGIL LORETTA C</u>	<u>Loretta C. Vigil</u>	<u>6-8-18</u>
	Signature _____	
	Signature _____	

Address 139 FRONTIER ROAD; TAOS, NM 87571

Parcel 556102200004; LOT 3 AND 4, THE SW4NW4 AND SE4NW4 BEING ALL OF THE NW4 as  
referenced on Book \_\_\_\_\_ Page \_\_\_\_\_ and/or Reception # \_\_\_\_\_ (CONEJOS County) 162.23  
total acres

Table A				
WDID	Structure Name	Permit	Percent Responsibility	List Any Additional Well Owners
2009495	W0695 WELL NO 04	2921-F	100	

As the circulator of this petition, I attest that each of the signatories hereon was provided with a copy of the Subdistrict conceptual Plan of Water Management and a copy of the Subdistrict Petition for Establishment describing in greater detail the background and basis for the formation of the Subdistrict and that the signatories on this petition were subscribed before me voluntarily and with knowledge of the purposes for the formation of the Subdistrict.

Printed Name of Circulator	Signature	Date
----------------------------	-----------	------

\*The legally authorized representatives must execute petitions on behalf of Corporations, Limited Partnerships, LLC's, LLP's, etc. A person signing the petition on behalf of any Corporation, Limited Partnership, LLC, LLP, etc. must present an affidavit attesting to the approval of the petition by the entity's Board of Directors, President, CEO, or other authorized officer(s).

\*\*This petition must be executed by all record owners of the described property. Petitions will be compared against the records on file with Alamosa, Conejos and Rio Grande Counties and will be deemed valid only if the signatories exactly match the owners of record, as reflected by the county records, and if the signers of the petition agree to be responsible for the above represented percentage of costs, fees and post-plan depletions from the well(s) identified in this petition. If less than all of the record owners sign this petition, or if someone other than the record owner signs this petition, except as set forth above, the petition will be deemed invalid.

printed 6/5/2018

In the event the Subdistrict is unable to achieve one or more of its objectives or comply with other court-imposed or state-imposed requirements, all Landowners may have limitations imposed on the use of their Subdistrict Wells for the diversion of groundwater, including complete curtailment of groundwater withdrawals, through administrative rules and regulations by the State of Colorado.

Participation in the Subdistrict is strictly voluntary. Once land is petitioned into the Subdistrict and the Subdistrict is duly formed by Court order, *the land will remain in the Subdistrict for as long as the Subdistrict is in existence*, even in the event the land is sold or transferred after Subdistrict formation.

The Subdistrict will remain in existence, unless dissolved by appropriate legal action, for so long as the Rio Grande Water Conservation District remains in existence. The conditions described above will run with the ownership of the property described in this Petition.

The legal description of the property that is the subject of this petition is described below. Wells within the proposed Subdistrict that are located on or having legal authority to apply groundwater to this property are listed in Table A.

**PETITION  
TO FORM SPECIAL IMPROVEMENT DISTRICT NO. 6  
OF THE RIO GRANDE WATER CONSERVATION DISTRICT**

---

We the undersigned by our signatures affixed to this petition do hereby affirm and attest that:

1. (We/I) own an interest in real property that includes a well(s) used in whole or in part for irrigation, commercial, industrial or municipal purposes within the Alamosa-La Jara Response Area of the Rio Grande Decision Support System, or (we/I) represent owners of real property that includes a well(s) used in whole or in part for irrigation commercial, industrial or municipal purposes within the Alamosa-La Jara Response Area of the Rio Grande Decision Support System and (we/I) have the proper legal authority to sign this Petition on the owner's behalf.
2. (We/I) support the formation of Special Improvement District No. 6 and request that the District Court form the Special Improvement District pursuant to the attached Petition and general description of the *conceptual* Plan of Water Management to govern the Special Improvement District.
3. By (my/our) signature hereon (we/I) request that the Rio Grande Water Conservation District petition the District Court to form Special Improvement District No. 6 and include this property within Special Improvement District No. 6.

---

**Special Improvement District Purpose**

The overall purpose of this Subdistrict is to provide a community-oriented water management alternative to individual augmentation plans or state-imposed regulations limiting the use of wells in Water Division No. 3. That is, to provide a mechanism through which a group of well users in the Alamosa-La Jara Response Area can work collaboratively to develop and implement a system of self-regulation using economic-based incentives and other management tools that promote responsible groundwater management and that remedies the injury to senior surface water rights that result from groundwater use from Subdistrict wells. The operation of the Plan will comply with the requirements of SB 04-222, codified at section 37-92-501(4), C.R.S. **The Subdistrict will be financed by reasonable service and user fees, and special assessments on property within the Subdistrict, and the lands petitioned herein will be benefited by the replacement of injurious depletions to senior water rights, as allowed by statute.** We understand that these service and user fees and special assessments on taxable property within the Subdistrict will be required in order to generate sufficient funds to meet the goals and objectives of the Subdistrict. These methods of financing are authorized by the signatures on this petition without further election, pending approval of the Subdistrict Board of Managers.

**As a condition of participation, the Subdistrict will require acceptance of these and other nonmonetary limitations, including limitations on the diversion and use of groundwater, which may be imposed if the Board of Managers determines such limitations necessary to achieve one or more of the Plan objectives. By signing this petition the undersigned agree to accept these limitations if imposed.**

In the event the Subdistrict is unable to achieve one or more of its objectives or comply with other court-imposed or state-imposed requirements, all Landowners may have limitations imposed on the use of their Subdistrict Wells for the diversion of groundwater, including complete curtailment of groundwater withdrawals, through administrative rules and regulations by the State of Colorado.

Participation in the Subdistrict is strictly voluntary. Once land is petitioned into the Subdistrict and the Subdistrict is duly formed by Court order, ***the land will remain in the Subdistrict for as long as the Subdistrict is in existence***, even in the event the land is sold or transferred after Subdistrict formation.

The Subdistrict will remain in existence, unless dissolved by appropriate legal action, for so long as the Rio Grande Water Conservation District remains in existence. The conditions described above will run with the ownership of the property described in this Petition.

The legal description of the property that is the subject of this petition is described below. Wells within the proposed Subdistrict that are located on or having legal authority to apply groundwater to this property are listed in Table A.



By (our/my) signature hereon, we attest to (our/my) ownership of the wells and described land (or to our/my legal authority to represent an entity that has ownership of the described land), (I/we) indicate our understanding of the foregoing intentions and purposes of the Subdistrict, and respectfully request that the same be formed pursuant to applicable statutes by the District Court. The Subdistrict's water management plan will be monitored and updated to respond to changes in climatic or hydrologic conditions or new information from *bona fide* studies or models.

Name(s): _____	Signature _____	Date _____
<u>CLAUNCH BUCKY D, JR</u>	<u>[Signature]</u>	<u>11-7-16</u>
<u>MAKER STACY</u>	<u>[Signature]</u>	<u>11-7-16</u>
_____	Signature _____	_____

Address 27232 COUNTY ROAD 10; LA JARA, CO 81140

Parcel 556102300221; SW1/4 2-36-8 (LESS EASEMENT DES B205 P112 & LESS 5.824 AC DES B205 P110) TNA 154.176 M/L R#2502-2101 as referenced on Book \_\_\_\_\_, Page \_\_\_\_\_ and/or Reception #/\_\_\_\_\_. (CONEJOS County) 154.18 total acres

**Table A**

WDID	Structure Name	Permit	Percent Responsibility	List Any Additional Well Owners
2010870	W1485 WELL NO 08	1708-RR	100	

As the circulator of this petition, I attest that each of the signatories hereon was provided with a copy of the Subdistrict conceptual Plan of Water Management and a copy of the Subdistrict Petition for Establishment describing in greater detail the background and basis for the formation of the Subdistrict and that the signatories on this petition were subscribed before me voluntarily and with knowledge of the purposes for the formation of the Subdistrict.

Printed Name of Circulator _____	Signature _____	Date _____
----------------------------------	-----------------	------------

\*The legally authorized representatives must execute petitions on behalf of Corporations, Limited Partnerships, LLC's, LLP's, etc. A person signing the petition on behalf of any Corporation, Limited Partnership, LLC, LLP, etc. must present an affidavit attesting to the approval of the petition by the entity's Board of Directors, President, CEO, or other authorized officer(s).

\*\*This petition must be executed by all record owners of the described property. Petitions will be compared against the records on file with Alamosa, Conejos and Rio Grande Counties and will be deemed valid only if the signatories exactly match the owners of record, as reflected by the county records, and if the signers of the petition agree to be responsible for the above represented percentage of costs, fees and post-plan depletions from the well(s) identified in this petition. If less than all of the record owners sign this petition, or if someone other than the record owner signs this petition, except as set forth above, the petition will be deemed invalid.

printed 11/7/2016

**PETITION  
TO FORM SPECIAL IMPROVEMENT DISTRICT NO. 6  
OF THE RIO GRANDE WATER CONSERVATION DISTRICT**

We the undersigned by our signatures affixed to this petition do hereby affirm and attest that:

1. (We/I) own an interest in real property that includes a well(s) used in whole or in part for irrigation, commercial, industrial or municipal purposes within the Alamosa-La Jara Response Area of the Rio Grande Decision Support System, or (we/I) represent owners of real property that includes a well(s) used in whole or in part for irrigation commercial, industrial or municipal purposes within the Alamosa-La Jara Response Area of the Rio Grande Decision Support System and (we/I) have the proper legal authority to sign this Petition on the owner's behalf.
2. (We/I) support the formation of Special Improvement District No. 6 and request that the District Court form the Special Improvement District pursuant to the attached Petition and general description of the *conceptual* Plan of Water Management to govern the Special Improvement District.
3. By (my/our) signature hereon (we/I) request that the Rio Grande Water Conservation District petition the District Court to form Special Improvement District No. 6 and include this property within Special Improvement District No. 6.

**Special Improvement District Purpose**

The overall purpose of this Subdistrict is to provide a community-oriented water management alternative to individual augmentation plans or state-imposed regulations limiting the use of wells in Water Division No. 3. That is, to provide a mechanism through which a group of well users in the Alamosa-La Jara Response Area can work collaboratively to develop and implement a system of self-regulation using economic-based incentives and other management tools that promote responsible groundwater management and that remedies the injury to senior surface water rights that result from groundwater use from Subdistrict wells. The operation of the Plan will comply with the requirements of SB 04-222, codified at section 37-92-501(4), C.R.S. **The Subdistrict will be financed by reasonable service and user fees, and special assessments on property within the Subdistrict, and the lands petitioned herein will be benefited by the replacement of injurious depletions to senior water rights, as allowed by statute.** We understand that these service and user fees and special assessments on taxable property within the Subdistrict will be required in order to generate sufficient funds to meet the goals and objectives of the Subdistrict. These methods of financing are authorized by the signatures on this petition without further election, pending approval of the Subdistrict Board of Managers.

**As a condition of participation, the Subdistrict will require acceptance of these and other nonmonetary limitations, including limitations on the diversion and use of groundwater, which may be imposed if the Board of Managers determines such limitations necessary to achieve one or more of the Plan objectives. By signing this petition the undersigned agree to accept these limitations if imposed.**

In the event the Subdistrict is unable to achieve one or more of its objectives or comply with other court-imposed or state-imposed requirements, all Landowners may have limitations imposed on the use of their Subdistrict Wells for the diversion of groundwater, including complete curtailment of groundwater withdrawals, through administrative rules and regulations by the State of Colorado.

Participation in the Subdistrict is strictly voluntary. Once land is petitioned into the Subdistrict and the Subdistrict is duly formed by Court order, ***the land will remain in the Subdistrict for as long as the Subdistrict is in existence***, even in the event the land is sold or transferred after Subdistrict formation.

The Subdistrict will remain in existence, unless dissolved by appropriate legal action, for so long as the Rio Grande Water Conservation District remains in existence. The conditions described above will run with the ownership of the property described in this Petition.

The legal description of the property that is the subject of this petition is described below. Wells within the proposed Subdistrict that are located on or having legal authority to apply groundwater to this property are listed in Table A.

Farm Plan # 401820

Petition No 556102400237

By (our/my) signature hereon, we attest to (our/my) ownership of the wells and described land (or to our/my legal authority to represent an entity that has ownership of the described land), (I/we) indicate our understanding of the foregoing intentions and purposes of the Subdistrict, and respectfully request that the same be formed pursuant to applicable statutes by the District Court. The Subdistrict's water management plan will be monitored and updated to respond to changes in climatic or hydrologic conditions or new information from *bona fide* studies or models.

Name(s): \_\_\_\_\_ Date \_\_\_\_\_  
GREEN MOUNTAIN FARMS, LLC Signature  2/13/18  
 Signature \_\_\_\_\_  
 Signature \_\_\_\_\_

Address PO BOX 210; SANFORD, CO 81151

Parcel 556102400237: SE1/4 2-36-8 TNA 160 B331 P367-8 R94-2668 R2596-2696 R10001550-1 R11000401-2 (LESS ESEMNT DES R14000160) as referenced on Book \_\_\_\_\_, Page \_\_\_\_\_ and/or Reception # \_\_\_\_\_ (CONEJOS County) 160 total acres

**Table A**

WDD	Structure Name	Permit	Percent Responsibility	List Any Additional Well Owners
2008332	W0032 WELL NO 05	6583-R	0	
2008334	W0032 WELL NO 07	6580-R	0	

As the circulator of this petition, I attest that each of the signatories hereon was provided with a copy of the Subdistrict conceptual Plan of Water Management and a copy of the Subdistrict Petition for Establishment describing in greater detail the background and basis for the formation of the Subdistrict and that the signatories on this petition were subscribed before me voluntarily and with knowledge of the purposes for the formation of the Subdistrict.

Printed Name of Circulator \_\_\_\_\_ Signature \_\_\_\_\_ Date \_\_\_\_\_

\*The legally authorized representatives must execute petitions on behalf of Corporations, Limited Partnerships, LLC's, LLP's, etc. A person signing the petition on behalf of any Corporation, Limited Partnership, LLC, LLP, etc. must present an affidavit attesting to the approval of the petition by the entity's Board of Directors, President, CEO, or other authorized officer(s).

\*\*This petition must be executed by all record owners of the described property. Petitions will be compared against the records on file with Alamosa, Conejos and Rio Grande Counties and will be deemed valid only if the signatories exactly match the owners of record, as reflected by the county records, and if the signers of the petition agree to be responsible for the above represented percentage of costs, fees and post-plan depletions from the well(s) identified in this petition. If less than all of the record owners sign this petition, or if someone other than the record owner signs this petition, except as set forth above, the petition will be deemed invalid.

printed 3/31/2017

**PETITION  
TO FORM SPECIAL IMPROVEMENT DISTRICT NO. 6  
OF THE RIO GRANDE WATER CONSERVATION DISTRICT**

We the undersigned by our signatures affixed to this petition do hereby affirm and attest that:

1. (We/I) own an interest in real property that includes a well(s) used in whole or in part for irrigation, commercial, industrial or municipal purposes within the Alamosa-La Jara Response Area of the Rio Grande Decision Support System, or (we/I) represent owners of real property that includes a well(s) used in whole or in part for irrigation commercial, industrial or municipal purposes within the Alamosa-La Jara Response Area of the Rio Grande Decision Support System and (we/I) have the proper legal authority to sign this Petition on the owner's behalf.
2. (We/I) support the formation of Special Improvement District No. 6 and request that the District Court form the Special Improvement District pursuant to the attached Petition and general description of the *conceptual* Plan of Water Management to govern the Special Improvement District.
3. By (my/our) signature hereon (we/I) request that the Rio Grande Water Conservation District petition the District Court to form Special Improvement District No. 6 and include this property within Special Improvement District No. 6.

**Special Improvement District Purpose**

The overall purpose of this Subdistrict is to provide a community-oriented water management alternative to individual augmentation plans or state-imposed regulations limiting the use of wells in Water Division No. 3. That is, to provide a mechanism through which a group of well users in the Alamosa-La Jara Response Area can work collaboratively to develop and implement a system of self-regulation using economic-based incentives and other management tools that promote responsible groundwater management and that remedies the injury to senior surface water rights that result from groundwater use from Subdistrict wells. The operation of the Plan will comply with the requirements of SB 04-222, codified at section 37-92-501(4), C.R.S. **The Subdistrict will be financed by reasonable service and user fees, and special assessments on property within the Subdistrict, and the lands petitioned herein will be benefited by the replacement of injurious depletions to senior water rights, as allowed by statute.** We understand that these service and user fees and special assessments on taxable property within the Subdistrict will be required in order to generate sufficient funds to meet the goals and objectives of the Subdistrict. These methods of financing are authorized by the signatures on this petition without further election, pending approval of the Subdistrict Board of Managers.

**As a condition of participation, the Subdistrict will require acceptance of these and other nonmonetary limitations, including limitations on the diversion and use of groundwater, which may be imposed if the Board of Managers determines such limitations necessary to achieve one or more of the Plan objectives. By signing this petition the undersigned agree to accept these limitations if imposed.**

In the event the Subdistrict is unable to achieve one or more of its objectives or comply with other court-imposed or state-imposed requirements, all Landowners may have limitations imposed on the use of their Subdistrict Wells for the diversion of groundwater, including complete curtailment of groundwater withdrawals, through administrative rules and regulations by the State of Colorado.

Participation in the Subdistrict is strictly voluntary. Once land is petitioned into the Subdistrict and the Subdistrict is duly formed by Court order, ***the land will remain in the Subdistrict for as long as the Subdistrict is in existence***, even in the event the land is sold or transferred after Subdistrict formation.

The Subdistrict will remain in existence, unless dissolved by appropriate legal action, for so long as the Rio Grande Water Conservation District remains in existence. The conditions described above will run with the ownership of the property described in this Petition.

The legal description of the property that is the subject of this petition is described below. Wells within the proposed Subdistrict that are located on or having legal authority to apply groundwater to this property are listed in Table A.

By (our/my) signature hereon, we attest to (our/my) ownership of the wells and described land (or to our/my legal authority to represent an entity that has ownership of the described land), (I/we) indicate our understanding of the foregoing intentions and purposes of the Subdistrict, and respectfully request that the same be formed pursuant to applicable statutes by the District Court. The Subdistrict's water management plan will be monitored and updated to respond to changes in climatic or hydrologic conditions or new information from *bona fide* studies or models.

Name(s):	Signature	Date
<u>MILLER WILLIAM E</u>	<u>Miller William E</u>	<u>1-26-17</u>
<u>MILLER ESTHER AKA ESTHER A</u>	<u>Miller Esther AKA Esther A</u>	<u>1-26-17</u>
	Signature _____	

Address 27779 ST HWY 368; LA JARA, CO 81140

Parcel 556103100106: TR 2 RIDDICK & MILLER BDY LINE ADJ IN NW1/4 & FR NE1/ 4 3-36-8 TNA 150.3 R#5000208 R9000164 & 1326 as referenced on Book \_\_\_\_\_ Page \_\_\_\_\_ and/or Reception # \_\_\_\_\_ (CONEJOS County) 150.3 total acres

**Table A**

WDID	Structure Name	Permit	Percent Responsibility	List Any Additional Well Owners
2009496	W0697 WELL NO 01	8642-R	100	

As the circulator of this petition, I attest that each of the signatories hereon was provided with a copy of the Subdistrict conceptual Plan of Water Management and a copy of the Subdistrict Petition for Establishment describing in greater detail the background and basis for the formation of the Subdistrict and that the signatories on this petition were subscribed before me voluntarily and with knowledge of the purposes for the formation of the Subdistrict.

Printed Name of Circulator	Signature	Date
----------------------------	-----------	------

\*The legally authorized representatives must execute petitions on behalf of Corporations, Limited Partnerships, LLC's, LLP's, etc. A person signing the petition on behalf of any Corporation, Limited Partnership, LLC, LLP, etc. must present an affidavit attesting to the approval of the petition by the entity's Board of Directors, President, CEO, or other authorized officer(s).

\*\*This petition must be executed by all record owners of the described property. Petitions will be compared against the records on file with Alamosa, Conejos and Rio Grande Counties and will be deemed valid only if the signatories exactly match the owners of record, as reflected by the county records, and if the signers of the petition agree to be responsible for the above represented percentage of costs, fees and post-plan depletions from the well(s) identified in this petition. If less than all of the record owners sign this petition, or if someone other than the record owner signs this petition, except as set forth above, the petition will be deemed invalid.

printed 1/24/2017

**PETITION  
TO FORM SPECIAL IMPROVEMENT DISTRICT NO. 6  
OF THE RIO GRANDE WATER CONSERVATION DISTRICT**

---

We the undersigned by our signatures affixed to this petition do hereby affirm and attest that:

1. (We/I) own an interest in real property that includes a well(s) used in whole or in part for irrigation, commercial, industrial or municipal purposes within the Alamosa-La Jara Response Area of the Rio Grande Decision Support System, or (we/I) represent owners of real property that includes a well(s) used in whole or in part for irrigation commercial, industrial or municipal purposes within the Alamosa-La Jara Response Area of the Rio Grande Decision Support System and (we/I) have the proper legal authority to sign this Petition on the owner's behalf.
  2. (We/I) support the formation of Special Improvement District No. 6 and request that the District Court form the Special Improvement District pursuant to the attached Petition and general description of the *conceptual* Plan of Water Management to govern the Special Improvement District.
  3. By (my/our) signature hereon (we/I) request that the Rio Grande Water Conservation District petition the District Court to form Special Improvement District No. 6 and include this property within Special Improvement District No. 6.
- 

**Special Improvement District Purpose**

The overall purpose of this Subdistrict is to provide a community-oriented water management alternative to individual augmentation plans or state-imposed regulations limiting the use of wells in Water Division No. 3. That is, to provide a mechanism through which a group of well users in the Alamosa-La Jara Response Area can work collaboratively to develop and implement a system of self-regulation using economic-based incentives and other management tools that promote responsible groundwater management and that remedies the injury to senior surface water rights that result from groundwater use from Subdistrict wells. The operation of the Plan will comply with the requirements of SB 04-222, codified at section 37-92-501(4), C.R.S. **The Subdistrict will be financed by reasonable service and user fees, and special assessments on property within the Subdistrict, and the lands petitioned herein will be benefited by the replacement of injurious depletions to senior water rights, as allowed by statute.** We understand that these service and user fees and special assessments on taxable property within the Subdistrict will be required in order to generate sufficient funds to meet the goals and objectives of the Subdistrict. These methods of financing are authorized by the signatures on this petition without further election, pending approval of the Subdistrict Board of Managers.

**As a condition of participation, the Subdistrict will require acceptance of these and other nonmonetary limitations, including limitations on the diversion and use of groundwater, which may be imposed if the Board of Managers determines such limitations necessary to achieve one or more of the Plan objectives. By signing this petition the undersigned agree to accept these limitations if imposed.**

In the event the Subdistrict is unable to achieve one or more of its objectives or comply with other court-imposed or state-imposed requirements, all Landowners may have limitations imposed on the use of their Subdistrict Wells for the diversion of groundwater, including complete curtailment of groundwater withdrawals, through administrative rules and regulations by the State of Colorado.

Participation in the Subdistrict is strictly voluntary. Once land is petitioned into the Subdistrict and the Subdistrict is duly formed by Court order, ***the land will remain in the Subdistrict for as long as the Subdistrict is in existence***, even in the event the land is sold or transferred after Subdistrict formation.

The Subdistrict will remain in existence, unless dissolved by appropriate legal action, for so long as the Rio Grande Water Conservation District remains in existence. The conditions described above will run with the ownership of the property described in this Petition.

The legal description of the property that is the subject of this petition is described below. Wells within the proposed Subdistrict that are located on or having legal authority to apply groundwater to this property are listed in Table A.



Farm Plan # 400820

Petition No 556103200276

By (our/my) signature hereon, we attest to (our/my) ownership of the wells and described land (or to our/my legal authority to represent an entity that has ownership of the described land), (I/we) indicate our understanding of the foregoing intentions and purposes of the Subdistrict, and respectfully request that the same be formed pursuant to applicable statutes by the District Court. The Subdistrict's water management plan will be monitored and updated to respond to changes in climatic or hydrologic conditions or new information from *bona fide* studies or models.

Name(s): \_\_\_\_\_ Date \_\_\_\_\_

RIDDICK JOHN L Signature *John L. Riddick* \_\_\_\_\_

RIDDICK DONNA J Signature *Donna J. Riddick* 8-10-17

Signature \_\_\_\_\_

Address 11974 S COUNTY ROAD 4 E; LA JARA, CO 81140

Parcel 556103200276: TR 1 RIDDICK & MILLER BDY LINE ADJ IN NW1/4 & FR NE1/ 4 3-36-8 TNA 171.15 R9000163 & 1383 as referenced on Book \_\_\_\_\_, Page \_\_\_\_\_ and/or Reception # \_\_\_\_\_ (CONEJOS County) 171.15 total acres

**Table A**

WDID	Structure Name	Permit	Percent Responsibility	List Any Additional Well Owners
2008702	W0250 WELL NO 01	20901-R	100	

As the circulator of this petition, I attest that each of the signatories hereon was provided with a copy of the Subdistrict conceptual Plan of Water Management and a copy of the Subdistrict Petition for Establishment describing in greater detail the background and basis for the formation of the Subdistrict and that the signatories on this petition were subscribed before me voluntarily and with knowledge of the purposes for the formation of the Subdistrict.

Printed Name of Circulator \_\_\_\_\_ Signature \_\_\_\_\_ Date \_\_\_\_\_

\*The legally authorized representatives must execute petitions on behalf of Corporations, Limited Partnerships, LLC's, LLP's, etc. A person signing the petition on behalf of any Corporation, Limited Partnership, LLC, LLP, etc. must present an affidavit attesting to the approval of the petition by the entity's Board of Directors, President, CEO, or other authorized officer(s).

\*\*This petition must be executed by all record owners of the described property. Petitions will be compared against the records on file with Alamosa, Conejos and Rio Grande Counties and will be deemed valid only if the signatories exactly match the owners of record, as reflected by the county records, and if the signers of the petition agree to be responsible for the above represented percentage of costs, fees and post-plan depletions from the well(s) identified in this petition. If less than all of the record owners sign this petition, or if someone other than the record owner signs this petition, except as set forth above, the petition will be deemed invalid.

printed 7/25/2017



**PETITION  
TO FORM SPECIAL IMPROVEMENT DISTRICT NO. 6  
OF THE RIO GRANDE WATER CONSERVATION DISTRICT**

---

We the undersigned by our signatures affixed to this petition do hereby affirm and attest that:

1. (We/I) own an interest in real property that includes a well(s) used in whole or in part for irrigation, commercial, industrial or municipal purposes within the Alamosa-La Jara Response Area of the Rio Grande Decision Support System, or (we/I) represent owners of real property that includes a well(s) used in whole or in part for irrigation commercial, industrial or municipal purposes within the Alamosa-La Jara Response Area of the Rio Grande Decision Support System and (we/I) have the proper legal authority to sign this Petition on the owner's behalf.
2. (We/I) support the formation of Special Improvement District No. 6 and request that the District Court form the Special Improvement District pursuant to the attached Petition and general description of the *conceptual* Plan of Water Management to govern the Special Improvement District.
3. By (my/our) signature hereon (we/I) request that the Rio Grande Water Conservation District petition the District Court to form Special Improvement District No. 6 and include this property within Special Improvement District No. 6.

---

**Special Improvement District Purpose**

The overall purpose of this Subdistrict is to provide a community-oriented water management alternative to individual augmentation plans or state-imposed regulations limiting the use of wells in Water Division No. 3. That is, to provide a mechanism through which a group of well users in the Alamosa-La Jara Response Area can work collaboratively to develop and implement a system of self-regulation using economic-based incentives and other management tools that promote responsible groundwater management and that remedies the injury to senior surface water rights that result from groundwater use from Subdistrict wells. The operation of the Plan will comply with the requirements of SB 04-222, codified at section 37-92-501(4), C.R.S. **The Subdistrict will be financed by reasonable service and user fees, and special assessments on property within the Subdistrict, and the lands petitioned herein will be benefited by the replacement of injurious depletions to senior water rights, as allowed by statute.** We understand that these service and user fees and special assessments on taxable property within the Subdistrict will be required in order to generate sufficient funds to meet the goals and objectives of the Subdistrict. These methods of financing are authorized by the signatures on this petition without further election, pending approval of the Subdistrict Board of Managers.

**As a condition of participation, the Subdistrict will require acceptance of these and other nonmonetary limitations, including limitations on the diversion and use of groundwater, which may be imposed if the Board of Managers determines such limitations necessary to achieve one or more of the Plan objectives. By signing this petition the undersigned agree to accept these limitations if imposed.**

In the event the Subdistrict is unable to achieve one or more of its objectives or comply with other court-imposed or state-imposed requirements, all Landowners may have limitations imposed on the use of their Subdistrict Wells for the diversion of groundwater, including complete curtailment of groundwater withdrawals, through administrative rules and regulations by the State of Colorado.

Participation in the Subdistrict is strictly voluntary. Once land is petitioned into the Subdistrict and the Subdistrict is duly formed by Court order, ***the land will remain in the Subdistrict for as long as the Subdistrict is in existence***, even in the event the land is sold or transferred after Subdistrict formation.

The Subdistrict will remain in existence, unless dissolved by appropriate legal action, for so long as the Rio Grande Water Conservation District remains in existence. The conditions described above will run with the ownership of the property described in this Petition.

The legal description of the property that is the subject of this petition is described below. Wells within the proposed Subdistrict that are located on or having legal authority to apply groundwater to this property are listed in Table A.

By (our/my) signature hereon, we attest to (our/my) ownership of the wells and described land (or to our/my legal authority to represent an entity that has ownership of the described land), (I/we) indicate our understanding of the foregoing intentions and purposes of the Subdistrict, and respectfully request that the same be formed pursuant to applicable statutes by the District Court. The Subdistrict's water management plan will be monitored and updated to respond to changes in climatic or hydrologic conditions or new information from *bona fide* studies or models.

Name(s): _____	Signature _____	Date _____
<u>CLAUNCH BUCKY D, JR</u>	<u>[Signature]</u>	<u>11-7-16</u>
<u>MAKER STACY</u>	<u>[Signature]</u>	<u>11-7-16</u>
-	Signature _____	_____

Address 27232 COUNTY ROAD 10; LA JARA, CO 81140

Parcel 556103400009: 40 A E OF MONTE VISTA CNAL IN SE1/4 3-36-8 PATENT 7424 (LESS 1.59 A DES 233 P305) B234 P131-3 B283 P44-5 B354 as referenced on Book \_\_\_\_\_, Page \_\_\_\_\_ and/or Reception # \_\_\_\_\_ . (CONEJOS County) 38.41 total acres

**Table A**

WDID	Structure Name	Permit	Percent Responsibility	List Any Additional Well Owners
2010868	W1485 WELL NO 06	1709-RR	100	_____

As the circulator of this petition, I attest that each of the signatories hereon was provided with a copy of the Subdistrict conceptual Plan of Water Management and a copy of the Subdistrict Petition for Establishment describing in greater detail the background and basis for the formation of the Subdistrict and that the signatories on this petition were subscribed before me voluntarily and with knowledge of the purposes for the formation of the Subdistrict.

Printed Name of Circulator _____	Signature _____	Date _____
----------------------------------	-----------------	------------

\*The legally authorized representatives must execute petitions on behalf of Corporations, Limited Partnerships, LLC's, LLP's, etc. A person signing the petition on behalf of any Corporation, Limited Partnership, LLC, LLP, etc. must present an affidavit attesting to the approval of the petition by the entity's Board of Directors, President, CEO, or other authorized officer(s).

\*\*This petition must be executed by all record owners of the described property. Petitions will be compared against the records on file with Alamosa, Conejos and Rio Grande Counties and will be deemed valid only if the signatories exactly match the owners of record, as reflected by the county records, and if the signers of the petition agree to be responsible for the above represented percentage of costs, fees and post-plan depletions from the well(s) identified in this petition. If less than all of the record owners sign this petition, or if someone other than the record owner signs this petition, except as set forth above, the petition will be deemed invalid.

**PETITION**  
**TO FORM SPECIAL IMPROVEMENT DISTRICT NO. 6**  
**OF THE RIO GRANDE WATER CONSERVATION DISTRICT**

We the undersigned by our signatures affixed to this petition do hereby affirm and attest that:

1. (We/I) own an interest in real property that includes a well(s) used in whole or in part for irrigation, commercial, industrial or municipal purposes within the Alamosa-La Jara Response Area of the Rio Grande Decision Support System, or (we/I) represent owners of real property that includes a well(s) used in whole or in part for irrigation commercial, industrial or municipal purposes within the Alamosa-La Jara Response Area of the Rio Grande Decision Support System and (we/I) have the proper legal authority to sign this Petition on the owner's behalf.
2. (We/I) support the formation of Special Improvement District No. 6 and request that the District Court form the Special Improvement District pursuant to the attached Petition and general description of the *conceptual* Plan of Water Management to govern the Special Improvement District.
3. By (my/our) signature hereon (we/I) request that the Rio Grande Water Conservation District petition the District Court to form Special Improvement District No. 6 and include this property within Special Improvement District No. 6.

**Special Improvement District Purpose**

The overall purpose of this Subdistrict is to provide a community-oriented water management alternative to individual augmentation plans or state-imposed regulations limiting the use of wells in Water Division No. 3. That is, to provide a mechanism through which a group of well users in the Alamosa-La Jara Response Area can work collaboratively to develop and implement a system of self-regulation using economic-based incentives and other management tools that promote responsible groundwater management and that remedies the injury to senior surface water rights that result from groundwater use from Subdistrict wells. The operation of the Plan will comply with the requirements of SB 04-222, codified at section 37-92-501(4), C.R.S. **The Subdistrict will be financed by reasonable service and user fees, and special assessments on property within the Subdistrict, and the lands petitioned herein will be benefited by the replacement of injurious depletions to senior water rights, as allowed by statute.** We understand that these service and user fees and special assessments on taxable property within the Subdistrict will be required in order to generate sufficient funds to meet the goals and objectives of the Subdistrict. These methods of financing are authorized by the signatures on this petition without further election, pending approval of the Subdistrict Board of Managers.

**As a condition of participation, the Subdistrict will require acceptance of these and other nonmonetary limitations, including limitations on the diversion and use of groundwater, which may be imposed if the Board of Managers determines such limitations necessary to achieve one or more of the Plan objectives. By signing this petition the undersigned agree to accept these limitations if imposed.**

In the event the Subdistrict is unable to achieve one or more of its objectives or comply with other court-imposed or state-imposed requirements, all Landowners may have limitations imposed on the use of their Subdistrict Wells for the diversion of groundwater, including complete curtailment of groundwater withdrawals, through administrative rules and regulations by the State of Colorado.

Participation in the Subdistrict is strictly voluntary. Once land is petitioned into the Subdistrict and the Subdistrict is duly formed by Court order, ***the land will remain in the Subdistrict for as long as the Subdistrict is in existence***, even in the event the land is sold or transferred after Subdistrict formation.

The Subdistrict will remain in existence, unless dissolved by appropriate legal action, for so long as the Rio Grande Water Conservation District remains in existence. The conditions described above will run with the ownership of the property described in this Petition.

The legal description of the property that is the subject of this petition is described below. Wells within the proposed Subdistrict that are located on or having legal authority to apply groundwater to this property are listed in Table A.

Farm Plan # 401720

Petition No 556105300213

By (our/my) signature hereon, we attest to (our/my) ownership of the wells and described land (or to our/my legal authority to represent an entity that has ownership of the described land), (I/we) indicate our understanding of the foregoing intentions and purposes of the Subdistrict, and respectfully request that the same be formed pursuant to applicable statutes by the District Court. The Subdistrict's water management plan will be monitored and updated to respond to changes in climatic or hydrologic conditions or new information from *bona fide* studies or models.

Name(s): \_\_\_\_\_ Date \_\_\_\_\_  
TRI-COUNTY PROPERTIES, LLC, Signature *St Howe* 9-19-17  
A COLORADO LIMITED LIABILITY CO Signature \_\_\_\_\_  
 Signature \_\_\_\_\_

Address PO BOX 389, CANYON, TX 79015

Parcel 556105300213: TR 1 C & H DIV OF LAND IN NW1/4 SW1/4 5-36-8 TNA 35.62 (ALSO ROW & EASEMENT R#6000077) ALSO: TR 2 as referenced on Book \_\_\_\_\_, Page \_\_\_\_\_ and/or Reception # \_\_\_\_\_ (CONEJOS County) 317.68 total acres

Table A

WDID	Structure Name	Permit	Percent Responsibility	List Any Additional Well Owners
2011114	W1652 WELL NO 01	5154-F	33.3	

As the circulator of this petition, I attest that each of the signatories hereon was provided with a copy of the Subdistrict conceptual Plan of Water Management and a copy of the Subdistrict Petition for Establishment describing in greater detail the background and basis for the formation of the Subdistrict and that the signatories on this petition were subscribed before me voluntarily and with knowledge of the purposes for the formation of the Subdistrict.

Printed Name of Circulator \_\_\_\_\_ Signature \_\_\_\_\_ Date \_\_\_\_\_

\*The legally authorized representatives must execute petitions on behalf of Corporations, Limited Partnerships, LLC's, LLP's, etc. A person signing the petition on behalf of any Corporation, Limited Partnership, LLC, LLP, etc. must present an affidavit attesting to the approval of the petition by the entity's Board of Directors, President, CEO, or other authorized officer(s).

\*\*This petition must be executed by all record owners of the described property. Petitions will be compared against the records on file with Alamosa, Conejos and Rio Grande Counties and will be deemed valid only if the signatories exactly match the owners of record, as reflected by the county records, and if the signers of the petition agree to be responsible for the above represented percentage of costs, fees and post-plan depletions from the well(s) identified in this petition. If less than all of the record owners sign this petition, or if someone other than the record owner signs this petition, except as set forth above, the petition will be deemed invalid.

*printed 9/6/2017*

**PETITION  
TO FORM SPECIAL IMPROVEMENT DISTRICT NO. 6  
OF THE RIO GRANDE WATER CONSERVATION DISTRICT**

We the undersigned by our signatures affixed to this petition do hereby affirm and attest that:

1. (We/I) own an interest in real property that includes a well(s) used in whole or in part for irrigation, commercial, industrial or municipal purposes within the Alamosa-La Jara Response Area of the Rio Grande Decision Support System, or (we/I) represent owners of real property that includes a well(s) used in whole or in part for irrigation commercial, industrial or municipal purposes within the Alamosa-La Jara Response Area of the Rio Grande Decision Support System and (we/I) have the proper legal authority to sign this Petition on the owner's behalf.
2. (We/I) support the formation of Special Improvement District No. 6 and request that the District Court form the Special Improvement District pursuant to the attached Petition and general description of the *conceptual* Plan of Water Management to govern the Special Improvement District.
3. By (my/our) signature hereon (we/I) request that the Rio Grande Water Conservation District petition the District Court to form Special Improvement District No. 6 and include this property within Special Improvement District No. 6.

**Special Improvement District Purpose**

The overall purpose of this Subdistrict is to provide a community-oriented water management alternative to individual augmentation plans or state-imposed regulations limiting the use of wells in Water Division No. 3. That is, to provide a mechanism through which a group of well users in the Alamosa-La Jara Response Area can work collaboratively to develop and implement a system of self-regulation using economic-based incentives and other management tools that promote responsible groundwater management and that remedies the injury to senior surface water rights that result from groundwater use from Subdistrict wells. The operation of the Plan will comply with the requirements of SB 04-222, codified at section 37-92-501(4), C.R.S. **The Subdistrict will be financed by reasonable service and user fees, and special assessments on property within the Subdistrict, and the lands petitioned herein will be benefited by the replacement of injurious depletions to senior water rights, as allowed by statute.** We understand that these service and user fees and special assessments on taxable property within the Subdistrict will be required in order to generate sufficient funds to meet the goals and objectives of the Subdistrict. These methods of financing are authorized by the signatures on this petition without further election, pending approval of the Subdistrict Board of Managers.

**As a condition of participation, the Subdistrict will require acceptance of these and other nonmonetary limitations, including limitations on the diversion and use of groundwater, which may be imposed if the Board of Managers determines such limitations necessary to achieve one or more of the Plan objectives. By signing this petition the undersigned agree to accept these limitations if imposed.**

In the event the Subdistrict is unable to achieve one or more of its objectives or comply with other court-imposed or state-imposed requirements, all Landowners may have limitations imposed on the use of their Subdistrict Wells for the diversion of groundwater, including complete curtailment of groundwater withdrawals, through administrative rules and regulations by the State of Colorado.

Participation in the Subdistrict is strictly voluntary. Once land is petitioned into the Subdistrict and the Subdistrict is duly formed by Court order, ***the land will remain in the Subdistrict for as long as the Subdistrict is in existence***, even in the event the land is sold or transferred after Subdistrict formation.

The Subdistrict will remain in existence, unless dissolved by appropriate legal action, for so long as the Rio Grande Water Conservation District remains in existence. The conditions described above will run with the ownership of the property described in this Petition.

The legal description of the property that is the subject of this petition is described below. Wells within the proposed Subdistrict that are located on or having legal authority to apply groundwater to this property are listed in Table A.

Farm Plan # 401720

Petition No 556106100224

By (our/my) signature hereon, we attest to (our/my) ownership of the wells and described land (or to our/my legal authority to represent an entity that has ownership of the described land), (I/we) indicate our understanding of the foregoing intentions and purposes of the Subdistrict, and respectfully request that the same be formed pursuant to applicable statutes by the District Court. The Subdistrict's water management plan will be monitored and updated to respond to changes in climatic or hydrologic conditions or new information from *bona fide* studies or models.

Name(s): \_\_\_\_\_ Date \_\_\_\_\_

TRI-COUNTY PROPERTIES, LLC, Signature *Stef Wan* 9-19-17

A COLORADO LIMITED LIABILITY CO Signature \_\_\_\_\_

Signature \_\_\_\_\_

Address PO BOX 389; CANYON, TX 79015

Parcel 556106100224: TR 1 HOCHSTETLER/WILLIS DIV OF LAND NO 1 IN SECS 6-7 IN 36-8 TNA 480.30 R5000946R8000498-9 R12000375 & 986 as referenced on Book \_\_\_\_\_, Page \_\_\_\_\_ and/or Reception # \_\_\_\_\_ (CONEJOS County) 480.3 total acres

**Table A**

WDID	Structure Name	Permit	Percent Responsibility	List Any Additional Well Owners
2011114	W1652 WELL NO 01	5154-F	33.3	

As the circulator of this petition, I attest that each of the signatories hereon was provided with a copy of the Subdistrict conceptual Plan of Water Management and a copy of the Subdistrict Petition for Establishment describing in greater detail the background and basis for the formation of the Subdistrict and that the signatories on this petition were subscribed before me voluntarily and with knowledge of the purposes for the formation of the Subdistrict.

Printed Name of Circulator \_\_\_\_\_ Signature \_\_\_\_\_ Date \_\_\_\_\_

\*The legally authorized representatives must execute petitions on behalf of Corporations, Limited Partnerships, LLC's, LLP's, etc. A person signing the petition on behalf of any Corporation, Limited Partnership, LLC, LLP, etc. must present an affidavit attesting to the approval of the petition by the entity's Board of Directors, President, CEO, or other authorized officer(s).

\*\*This petition must be executed by all record owners of the described property. Petitions will be compared against the records on file with Alamosa, Conejos and Rio Grande Counties and will be deemed valid only if the signatories exactly match the owners of record, as reflected by the county records, and if the signers of the petition agree to be responsible for the above represented percentage of costs, fees and post-plan depletions from the well(s) identified in this petition. If less than all of the record owners sign this petition, or if someone other than the record owner signs this petition, except as set forth above, the petition will be deemed invalid.

printed 9/6/2017

**PETITION  
TO FORM SPECIAL IMPROVEMENT DISTRICT NO. 6  
OF THE RIO GRANDE WATER CONSERVATION DISTRICT**

We the undersigned by our signatures affixed to this petition do hereby affirm and attest that:

1. (We/I) own an interest in real property that includes a well(s) used in whole or in part for irrigation, commercial, industrial or municipal purposes within the Alamosa-La Jara Response Area of the Rio Grande Decision Support System, or (we/I) represent owners of real property that includes a well(s) used in whole or in part for irrigation commercial, industrial or municipal purposes within the Alamosa-La Jara Response Area of the Rio Grande Decision Support System and (we/I) have the proper legal authority to sign this Petition on the owner's behalf.
2. (We/I) support the formation of Special Improvement District No. 6 and request that the District Court form the Special Improvement District pursuant to the attached Petition and general description of the *conceptual* Plan of Water Management to govern the Special Improvement District.
3. By (my/our) signature hereon (we/I) request that the Rio Grande Water Conservation District petition the District Court to form Special Improvement District No. 6 and include this property within Special Improvement District No. 6.

**Special Improvement District Purpose**

The overall purpose of this Subdistrict is to provide a community-oriented water management alternative to individual augmentation plans or state-imposed regulations limiting the use of wells in Water Division No. 3. That is, to provide a mechanism through which a group of well users in the Alamosa-La Jara Response Area can work collaboratively to develop and implement a system of self-regulation using economic-based incentives and other management tools that promote responsible groundwater management and that remedies the injury to senior surface water rights that result from groundwater use from Subdistrict wells. The operation of the Plan will comply with the requirements of SB 04-222, codified at section 37-92-501(4), C.R.S. The Subdistrict will be financed by reasonable service and user fees, and special assessments on property within the Subdistrict, and the lands mentioned herein will be benefited by the replacement of injurious depletions to senior water rights, as allowed by statute. We understand that these service and user fees and special assessments on taxable property within the Subdistrict will be required in order to generate sufficient funds to meet the goals and objectives of the Subdistrict. These methods of financing are authorized by the signatures on this petition without further election, pending approval of the Subdistrict Board of Managers.

As a condition of participation, the Subdistrict will require acceptance of these and other nonmonetary limitations, including limitations on the diversion and use of groundwater, which may be imposed if the Board of Managers determines such limitations necessary to achieve one or more of the Plan objectives. By signing this petition the undersigned agree to accept these limitations if imposed.

In the event the Subdistrict is unable to achieve one or more of its objectives or comply with other court-imposed or state-imposed requirements, all Landowners may have limitations imposed on the use of their Subdistrict Wells for the diversion of groundwater, including complete curtailment of groundwater withdrawals, through administrative rules and regulations by the State of Colorado.

Participation in the Subdistrict is strictly voluntary. Once land is petitioned into the Subdistrict and the Subdistrict is duly formed by Court order, *the land will remain in the Subdistrict for as long as the Subdistrict is in existence*, even in the event the land is sold or transferred after Subdistrict formation.

The Subdistrict will remain in existence, unless dissolved by appropriate legal action, for so long as the Rio Grande Water Conservation District remains in existence. The conditions described above will run with the ownership of the property described in this Petition.

The legal description of the property that is the subject of this petition is described below. Wells within the proposed Subdistrict that are located on or having legal authority to apply groundwater to this property are listed in Table A.



Farm Plan # 401720

Petition No 556106200228

By (our/my) signature hereon, we attest to (our/my) ownership of the wells and described land (or to our/my legal authority to represent an entity that has ownership of the described land), (I/we) indicate our understanding of the foregoing intentions and purposes of the Subdistrict, and respectfully request that the same be formed pursuant to applicable statutes by the District Court. The Subdistrict's water management plan will be monitored and updated to respond to changes in climatic or hydrologic conditions or new information from bona fide studies or models.

Name(s): \_\_\_\_\_ Date \_\_\_\_\_  
 TRI-COUNTY PROPERTIES, LLC Signature Tri County Properties 6-11-18  
 A COLORADO LIMITED LIABILITY CO Signature by Star Ware  
 Signature Star Ware

Address PO BOX 389, CANYON, TX 79015

Parcel 556106200228: TR 1 REPLAT CORJ. ENTZ DIV OF LAND IN NW1/4 & SW1/4 G-36-8 T1N1  
187.142 R#5000941 R8000491-2 & 596 R12000373 as referenced on Book \_\_\_\_\_, Page \_\_\_\_\_ and/or  
Reception # \_\_\_\_\_ (CONEJOS County) 187.14 total acres

Table A

WDID	Structure Name	Permit	Percent Responsibility	List Any Additional Well Owners
2009226	W0516 WELL NO 02	3736-F	50	
2011114	W1652 WELL NO 01	5154-F	33.3	

As the circulator of this petition, I attest that each of the signatories hereon was provided with a copy of the Subdistrict conceptual Plan of Water Management and a copy of the Subdistrict Petition for Establishment describing in greater detail the background and basis for the formation of the Subdistrict and that the signatories on this petition were subscribed before me voluntarily and with knowledge of the purposes for the formation of the Subdistrict.

Printed Name of Circulator \_\_\_\_\_ Signature \_\_\_\_\_ Date \_\_\_\_\_

\*The legally authorized representatives must execute petitions on behalf of Corporations, Limited Partnerships, LLC's, LLP's, etc. A person signing the petition on behalf of any Corporation, Limited Partnership, LLC, LLP, etc. must present an affidavit attesting to the approval of the petition by the entity's Board of Directors, President, CEO, or other authorized officer(s).

\*\*This petition must be executed by all record owners of the described property. Petitions will be compared against the records on file with Alamosa, Conejos and Rio Grande Counties and will be deemed valid only if the signatories exactly match the owners of record, as reflected by the county records, and if the signers of the petition agree to be responsible for the above represented percentage of costs, fees and post-plan depletions from the well(s) identified in this petition. If less than all of the record owners sign this petition, or if someone other than the record owner signs this petition, except as set forth above, the petition will be deemed invalid.

printed 6/4/2018

**PETITION  
TO FORM SPECIAL IMPROVEMENT DISTRICT NO. 6  
OF THE RIO GRANDE WATER CONSERVATION DISTRICT**

We the undersigned by our signatures affixed to this petition do hereby affirm and attest that:

1. (We/I) own an interest in real property that includes a well(s) used in whole or in part for irrigation, commercial, industrial or municipal purposes within the Alamosa-La Jara Response Area of the Rio Grande Decision Support System, or (we/I) represent owners of real property that includes a well(s) used in whole or in part for irrigation commercial, industrial or municipal purposes within the Alamosa-La Jara Response Area of the Rio Grande Decision Support System and (we/I) have the proper legal authority to sign this Petition on the owner's behalf.
2. (We/I) support the formation of Special Improvement District No. 6 and request that the District Court form the Special Improvement District pursuant to the attached Petition and general description of the *conceptual* Plan of Water Management to govern the Special Improvement District.
3. By (my/our) signature hereon (we/I) request that the Rio Grande Water Conservation District petition the District Court to form Special Improvement District No. 6 and include this property within Special Improvement District No. 6.

**Special Improvement District Purpose**

The overall purpose of this Subdistrict is to provide a community-oriented water management alternative to individual augmentation plans or state-imposed regulations limiting the use of wells in Water Division No. 3. That is, to provide a mechanism through which a group of well users in the Alamosa-La Jara Response Area can work collaboratively to develop and implement a system of self-regulation using economic-based incentives and other management tools that promote responsible groundwater management and that remedies the injury to senior surface water rights that result from groundwater use from Subdistrict wells. The operation of the Plan will comply with the requirements of SB 04-222, codified at section 37-92-501(4), C.R.S. **The Subdistrict will be financed by reasonable service and user fees, and special assessments on property within the Subdistrict, and the lands petitioned herein will be benefited by the replacement of injurious depletions to senior water rights, as allowed by statute.** We understand that these service and user fees and special assessments on taxable property within the Subdistrict will be required in order to generate sufficient funds to meet the goals and objectives of the Subdistrict. These methods of financing are authorized by the signatures on this petition without further election, pending approval of the Subdistrict Board of Managers.

**As a condition of participation, the Subdistrict will require acceptance of these and other nonmonetary limitations, including limitations on the diversion and use of groundwater, which may be imposed if the Board of Managers determines such limitations necessary to achieve one or more of the Plan objectives. By signing this petition the undersigned agree to accept these limitations if imposed.**

In the event the Subdistrict is unable to achieve one or more of its objectives or comply with other court-imposed or state-imposed requirements, all Landowners may have limitations imposed on the use of their Subdistrict Wells for the diversion of groundwater, including complete curtailment of groundwater withdrawals, through administrative rules and regulations by the State of Colorado.

Participation in the Subdistrict is strictly voluntary. Once land is petitioned into the Subdistrict and the Subdistrict is duly formed by Court order, ***the land will remain in the Subdistrict for as long as the Subdistrict is in existence***, even in the event the land is sold or transferred after Subdistrict formation.

The Subdistrict will remain in existence, unless dissolved by appropriate legal action, for so long as the Rio Grande Water Conservation District remains in existence. The conditions described above will run with the ownership of the property described in this Petition.

The legal description of the property that is the subject of this petition is described below. Wells within the proposed Subdistrict that are located on or having legal authority to apply groundwater to this property are listed in Table A.

Farm Plan # 401820

Petition No 55611100003

By (our/my) signature hereon, we attest to (our/my) ownership of the wells and described land (or to our/my legal authority to represent an entity that has ownership of the described land), (I/we) indicate our understanding of the foregoing intentions and purposes of the Subdistrict, and respectfully request that the same be formed pursuant to applicable statutes by the District Court. The Subdistrict's water management plan will be monitored and updated to respond to changes in climatic or hydrologic conditions or new information from *bona fide* studies or models.

Name(s): \_\_\_\_\_ Date \_\_\_\_\_  
GREEN MOUNTAIN FARMS, LLC Signature  2/13/18  
 Signature \_\_\_\_\_  
 Signature \_\_\_\_\_

Address PO BOX 210; SANFORD, CO 81151  
 Parcel 55611100003: NE1/4 11-36-8 TNA 160 R9001735-6 R11000401-2 as referenced on Book \_\_\_\_\_  
 Page \_\_\_\_\_ and/or Reception # \_\_\_\_\_ (CONEJOS County) 160 total acres

**Table A**

WDID	Structure Name	Permit	Percent Responsibility	List Any Additional Well Owners
2008332	W0032 WELL NO 05	6583-R	100	_____
2008334	W0032 WELL NO 07	6580-R	100	_____

As the circulator of this petition, I attest that each of the signatories hereon was provided with a copy of the Subdistrict conceptual Plan of Water Management and a copy of the Subdistrict Petition for Establishment describing in greater detail the background and basis for the formation of the Subdistrict and that the signatories on this petition were subscribed before me voluntarily and with knowledge of the purposes for the formation of the Subdistrict.

Printed Name of Circulator \_\_\_\_\_ Signature \_\_\_\_\_ Date \_\_\_\_\_

\*The legally authorized representatives must execute petitions on behalf of Corporations, Limited Partnerships, LLC's, LLP's, etc. A person signing the petition on behalf of any Corporation, Limited Partnership, LLC, LLP, etc. must present an affidavit attesting to the approval of the petition by the entity's Board of Directors, President, CEO, or other authorized officer(s).

\*\*This petition must be executed by all record owners of the described property. Petitions will be compared against the records on file with Alamosa, Conejos and Rio Grande Counties and will be deemed valid only if the signatories exactly match the owners of record, as reflected by the county records, and if the signers of the petition agree to be responsible for the above represented percentage of costs, fees and post-plan depletions from the well(s) identified in this petition. If less than all of the record owners sign this petition, or if someone other than the record owner signs this petition, except as set forth above, the petition will be deemed invalid.

printed 3/31/2017

**PETITION**  
**TO FORM SPECIAL IMPROVEMENT DISTRICT NO. 6**  
**OF THE RIO GRANDE WATER CONSERVATION DISTRICT**

We the undersigned by our signatures affixed to this petition do hereby affirm and attest that:

1. (We/I) own an interest in real property that includes a well(s) used in whole or in part for irrigation, commercial, industrial or municipal purposes within the Alamosa-La Jara Response Area of the Rio Grande Decision Support System, or (we/I) represent owners of real property that includes a well(s) used in whole or in part for irrigation commercial, industrial or municipal purposes within the Alamosa-La Jara Response Area of the Rio Grande Decision Support System and (we/I) have the proper legal authority to sign this Petition on the owner's behalf.
2. (We/I) support the formation of Special Improvement District No. 6 and request that the District Court form the Special Improvement District pursuant to the attached Petition and general description of the *conceptual* Plan of Water Management to govern the Special Improvement District.
3. By (my/our) signature hereon (we/I) request that the Rio Grande Water Conservation District petition the District Court to form Special Improvement District No. 6 and include this property within Special Improvement District No. 6.

**Special Improvement District Purpose**

The overall purpose of this Subdistrict is to provide a community-oriented water management alternative to individual augmentation plans or state-imposed regulations limiting the use of wells in Water Division No. 3. That is, to provide a mechanism through which a group of well users in the Alamosa-La Jara Response Area can work collaboratively to develop and implement a system of self-regulation using economic-based incentives and other management tools that promote responsible groundwater management and that remedies the injury to senior surface water rights that result from groundwater use from Subdistrict wells. The operation of the Plan will comply with the requirements of SB 04-222, codified at section 37-92-501(4), C.R.S. **The Subdistrict will be financed by reasonable service and user fees, and special assessments on property within the Subdistrict, and the lands petitioned herein will be benefited by the replacement of injurious depletions to senior water rights, as allowed by statute.** We understand that these service and user fees and special assessments on taxable property within the Subdistrict will be required in order to generate sufficient funds to meet the goals and objectives of the Subdistrict. These methods of financing are authorized by the signatures on this petition without further election, pending approval of the Subdistrict Board of Managers.

**As a condition of participation, the Subdistrict will require acceptance of these and other nonmonetary limitations, including limitations on the diversion and use of groundwater, which may be imposed if the Board of Managers determines such limitations necessary to achieve one or more of the Plan objectives. By signing this petition the undersigned agree to accept these limitations if imposed.**

In the event the Subdistrict is unable to achieve one or more of its objectives or comply with other court-imposed or state-imposed requirements, all Landowners may have limitations imposed on the use of their Subdistrict Wells for the diversion of groundwater, including complete curtailment of groundwater withdrawals, through administrative rules and regulations by the State of Colorado.

Participation in the Subdistrict is strictly voluntary. Once land is petitioned into the Subdistrict and the Subdistrict is duly formed by Court order, ***the land will remain in the Subdistrict for as long as the Subdistrict is in existence***, even in the event the land is sold or transferred after Subdistrict formation.

The Subdistrict will remain in existence, unless dissolved by appropriate legal action, for so long as the Rio Grande Water Conservation District remains in existence. The conditions described above will run with the ownership of the property described in this Petition.

The legal description of the property that is the subject of this petition is described below. Wells within the proposed Subdistrict that are located on or having legal authority to apply groundwater to this property are listed in Table A.

Farm Plan # 400980

Petition No 556111200027

By (our/my) signature hereon, we attest to (our/my) ownership of the wells and described land (or to our/my legal authority to represent an entity that has ownership of the described land), (I/we) indicate our understanding of the foregoing intentions and purposes of the Subdistrict, and respectfully request that the same be formed pursuant to applicable statutes by the District Court. The Subdistrict's water management plan will be monitored and updated to respond to changes in climatic or hydrologic conditions or new information from *bona fide* studies or models.

Name(s): \_\_\_\_\_ Date \_\_\_\_\_  
VIGIL LORETTA C Signature Loretta C. Vigil 6-8-18  
 Signature \_\_\_\_\_  
 Signature \_\_\_\_\_

Address 139 FRONTIER ROAD; TAOS, NM 87571

Parcel 556111200027: E1/2 NW1/4 11-36-8 TNA 80 (LESS TR DES B204 P371) R#1196-1048 R#2501-320-1 & 1924 R#3002057 R7001016 as referenced on Book \_\_\_\_\_, Page \_\_\_\_\_ and/or Reception # \_\_\_\_\_ (CONEJOS County) 78.5 total acres

Table A				
WDID	Structure Name	Permit	Percent Responsibility	List Any Additional Well Owners
2009492	W0695 WELL NO 01	2282-F	100	

As the circulator of this petition, I attest that each of the signatories hereon was provided with a copy of the Subdistrict conceptual Plan of Water Management and a copy of the Subdistrict Petition for Establishment describing in greater detail the background and basis for the formation of the Subdistrict and that the signatories on this petition were subscribed before me voluntarily and with knowledge of the purposes for the formation of the Subdistrict.

Printed Name of Circulator \_\_\_\_\_ Signature \_\_\_\_\_ Date \_\_\_\_\_

\*The legally authorized representatives must execute petitions on behalf of Corporations, Limited Partnerships, LLC's, LLP's, etc. A person signing the petition on behalf of any Corporation, Limited Partnership, LLC, LLP, etc. must present an affidavit attesting to the approval of the petition by the entity's Board of Directors, President, CEO, or other authorized officer(s).

\*\*This petition must be executed by all record owners of the described property. Petitions will be compared against the records on file with Alamosa, Conejos and Rio Grande Counties and will be deemed valid only if the signatories exactly match the owners of record, as reflected by the county records, and if the signers of the petition agree to be responsible for the above represented percentage of costs, fees and post-plan depletions from the well(s) identified in this petition. If less than all of the record owners sign this petition, or if someone other than the record owner signs this petition, except as set forth above, the petition will be deemed invalid.

printed 6/5/2018

**PETITION**  
**TO FORM SPECIAL IMPROVEMENT DISTRICT NO. 6**  
**OF THE RIO GRANDE WATER CONSERVATION DISTRICT**

---

We the undersigned by our signatures affixed to this petition do hereby affirm and attest that:

1. (We/I) own an interest in real property that includes a well(s) used in whole or in part for irrigation, commercial, industrial or municipal purposes within the Alamosa-La Jara Response Area of the Rio Grande Decision Support System, or (we/I) represent owners of real property that includes a well(s) used in whole or in part for irrigation commercial, industrial or municipal purposes within the Alamosa-La Jara Response Area of the Rio Grande Decision Support System and (we/I) have the proper legal authority to sign this Petition on the owner's behalf.
  2. (We/I) support the formation of Special Improvement District No. 6 and request that the District Court form the Special Improvement District pursuant to the attached Petition and general description of the *conceptual* Plan of Water Management to govern the Special Improvement District.
  3. By (my/our) signature hereon (we/I) request that the Rio Grande Water Conservation District petition the District Court to form Special Improvement District No. 6 and include this property within Special Improvement District No. 6.
- 

**Special Improvement District Purpose**

The overall purpose of this Subdistrict is to provide a community-oriented water management alternative to individual augmentation plans or state-imposed regulations limiting the use of wells in Water Division No. 3. That is, to provide a mechanism through which a group of well users in the Alamosa-La Jara Response Area can work collaboratively to develop and implement a system of self-regulation using economic-based incentives and other management tools that promote responsible groundwater management and that remedies the injury to senior surface water rights that result from groundwater use from Subdistrict wells. The operation of the Plan will comply with the requirements of SB 04-222, codified at section 37-92-501(4), C.R.S. *The Subdistrict will be financed by reasonable service and user fees, and special assessments on property within the Subdistrict, and the lands petitioned herein will be benefited by the replacement of injurious depletions to senior water rights, as allowed by statute.* We understand that these service and user fees and special assessments on taxable property within the Subdistrict will be required in order to generate sufficient funds to meet the goals and objectives of the Subdistrict. These methods of financing are authorized by the signatures on this petition without further election, pending approval of the Subdistrict Board of Managers.

*As a condition of participation, the Subdistrict will require acceptance of these and other nonmonetary limitations, including limitations on the diversion and use of groundwater, which may be imposed if the Board of Managers determines such limitations necessary to achieve one or more of the Plan objectives. By signing this petition the undersigned agree to accept these limitations if imposed.*

In the event the Subdistrict is unable to achieve one or more of its objectives or comply with other court-imposed or state-imposed requirements, all Landowners may have limitations imposed on the use of their Subdistrict Wells for the diversion of groundwater, including complete curtailment of groundwater withdrawals, through administrative rules and regulations by the State of Colorado.

Participation in the Subdistrict is strictly voluntary. Once land is petitioned into the Subdistrict and the Subdistrict is duly formed by Court order, *the land will remain in the Subdistrict for as long as the Subdistrict is in existence*, even in the event the land is sold or transferred after Subdistrict formation.

The Subdistrict will remain in existence, unless dissolved by appropriate legal action, for so long as the Rio Grande Water Conservation District remains in existence. The conditions described above will run with the ownership of the property described in this Petition.

The legal description of the property that is the subject of this petition is described below. Wells within the proposed Subdistrict that are located on or having legal authority to apply groundwater to this property are listed in Table A.

By (our/my) signature hereon, we attest to (our/my) ownership of the wells and described land (or to our/my legal authority to represent an entity that has ownership of the described land), (I/we) indicate our understanding of the foregoing intentions and purposes of the Subdistrict, and respectfully request that the same be formed pursuant to applicable statutes by the District Court. The Subdistrict's water management plan will be monitored and updated to respond to changes in climatic or hydrologic conditions or new information from bona fide studies or models.

Name(s): \_\_\_\_\_ Date \_\_\_\_\_  
REINHARDT RODNEY A Signature Rodney A Reinhardt 10/12/16  
DELELLO VIRGINIA A Signature Virginia A. DeLello 10/12/2016  
 Signature \_\_\_\_\_

Address 10270 COUNTY ROAD DD; LA JARA, CO 81140

Parcel 556111300024: SW1/4 11-36-8 (S OF CANAL) TNA 135 TR 1B REINHARDT/ DE LELLO DIV OF LAND IN NE1/4 15-36-8 TNA 4.85 as referenced on Book \_\_\_\_\_, Page \_\_\_\_\_ and/or Reception # \_\_\_\_\_ (CONEJOS County) 139.85 total acres

Table A

WDID	Structure Name	Permit	Percent Responsibility	List Any Additional Well Owners
2008507	W0120 WELL NO 02	8262-RR	100	

As the circulator of this petition, I attest that each of the signatories hereon was provided with a copy of the Subdistrict conceptual Plan of Water Management and a copy of the Subdistrict Petition for Establishment describing in greater detail the background and basis for the formation of the Subdistrict and that the signatories on this petition were subscribed before me voluntarily and with knowledge of the purposes of the formation of the Subdistrict.

Printed Name of Circulator \_\_\_\_\_ Signature \_\_\_\_\_ Date \_\_\_\_\_

\*The legally authorized representatives must execute petitions on behalf of Corporations, Limited Partnerships, LLC's, LLP's, etc. A person signing the petition on behalf of any Corporation, Limited Partnership, LLC, LLP, etc. must present an affidavit attesting to the approval of the petition by the entity's Board of Directors, President, CEO, or other authorized officer(s).

\*\*This petition must be executed by all record owners of the described property. Petitions will be compared against the records on file with Alamosa, Conejos and Rio Grande Counties and will be deemed valid only if the signatories exactly match the owners of record, as reflected by the county records, and if the signers of the petition agree to be responsible for the above represented percentage of costs, fees and post-plan depletions from the well(s) identified in this petition. If less than all of the record owners sign this petition, or if someone other than the record owner signs this petition, except as set forth above, the petition will be deemed invalid.

printed 9/29/2016



**PETITION  
TO FORM SPECIAL IMPROVEMENT DISTRICT NO. 6  
OF THE RIO GRANDE WATER CONSERVATION DISTRICT**

---

We the undersigned by our signatures affixed to this petition do hereby affirm and attest that:

1. (We/I) own an interest in real property that includes a well(s) used in whole or in part for irrigation, commercial, industrial or municipal purposes within the Alamosa-La Jara Response Area of the Rio Grande Decision Support System, or (we/I) represent owners of real property that includes a well(s) used in whole or in part for irrigation commercial, industrial or municipal purposes within the Alamosa-La Jara Response Area of the Rio Grande Decision Support System and (we/I) have the proper legal authority to sign this Petition on the owner's behalf.
2. (We/I) support the formation of Special Improvement District No. 6 and request that the District Court form the Special Improvement District pursuant to the attached Petition and general description of the *conceptual* Plan of Water Management to govern the Special Improvement District.
3. By (my/our) signature hereon (we/I) request that the Rio Grande Water Conservation District petition the District Court to form Special Improvement District No. 6 and include this property within Special Improvement District No. 6.

---

**Special Improvement District Purpose**

The overall purpose of this Subdistrict is to provide a community-oriented water management alternative to individual augmentation plans or state-imposed regulations limiting the use of wells in Water Division No. 3. That is, to provide a mechanism through which a group of well users in the Alamosa-La Jara Response Area can work collaboratively to develop and implement a system of self-regulation using economic-based incentives and other management tools that promote responsible groundwater management and that remedies the injury to senior surface water rights that result from groundwater use from Subdistrict wells. The operation of the Plan will comply with the requirements of SB 04-222, codified at section 37-92-501(4), C.R.S. **The Subdistrict will be financed by reasonable service and user fees, and special assessments on property within the Subdistrict, and the lands petitioned herein will be benefited by the replacement of injurious depletions to senior water rights, as allowed by statute.** We understand that these service and user fees and special assessments on taxable property within the Subdistrict will be required in order to generate sufficient funds to meet the goals and objectives of the Subdistrict. These methods of financing are authorized by the signatures on this petition without further election, pending approval of the Subdistrict Board of Managers.

**As a condition of participation, the Subdistrict will require acceptance of these and other nonmonetary limitations, including limitations on the diversion and use of groundwater, which may be imposed if the Board of Managers determines such limitations necessary to achieve one or more of the Plan objectives. By signing this petition the undersigned agree to accept these limitations if imposed.**


In the event the Subdistrict is unable to achieve one or more of its objectives or comply with other court-imposed or state-imposed requirements, all Landowners may have limitations imposed on the use of their Subdistrict Wells for the diversion of groundwater, including complete curtailment of groundwater withdrawals, through administrative rules and regulations by the State of Colorado.

Participation in the Subdistrict is strictly voluntary. Once land is petitioned into the Subdistrict and the Subdistrict is duly formed by Court order, ***the land will remain in the Subdistrict for as long as the Subdistrict is in existence***, even in the event the land is sold or transferred after Subdistrict formation.

The Subdistrict will remain in existence, unless dissolved by appropriate legal action, for so long as the Rio Grande Water Conservation District remains in existence. The conditions described above will run with the ownership of the property described in this Petition.

The legal description of the property that is the subject of this petition is described below. Wells within the proposed Subdistrict that are located on or having legal authority to apply groundwater to this property are listed in Table A.

By (our/my) signature hereon, we attest to (our/my) ownership of the wells and described land (or to our/my legal authority to represent an entity that has ownership of the described land), (I/we) indicate our understanding of the foregoing intentions and purposes of the Subdistrict, and respectfully request that the same be formed pursuant to applicable statutes by the District Court. The Subdistrict's water management plan will be monitored and updated to respond to changes in climatic or hydrologic conditions or new information from *bona fide* studies or models.

Name(s): \_\_\_\_\_ Date \_\_\_\_\_  
MURPHY PATRICK F Signature  9-28-2016  
 Signature \_\_\_\_\_  
 Signature \_\_\_\_\_

Address PO BOX 69; NATHROP, CO 81236

Parcel 556111400025: 11-36-8 SE1/4 (LESS TR 2 1.552 A) TNA 156 R#2597- 2683 as referenced on Book \_\_\_\_\_, Page \_\_\_\_\_ and/or Reception # \_\_\_\_\_, (CONEJOS County) 156 total acres

**Table A**

WDD	Structure Name	Permit	Percent Responsibility	List Any Additional Well Owners
2008487	W0107 WELL NO 01	10268-R	100	

As the circulator of this petition, I attest that each of the signatories hereon was provided with a copy of the Subdistrict conceptual Plan of Water Management and a copy of the Subdistrict Petition for Establishment describing in greater detail the background and basis for the formation of the Subdistrict and that the signatories on this petition were subscribed before me voluntarily and with knowledge of the purposes for the formation of the Subdistrict.

Printed Name of Circulator \_\_\_\_\_ Signature \_\_\_\_\_ Date \_\_\_\_\_

\*The legally authorized representatives must execute petitions on behalf of Corporations, Limited Partnerships, LLC's, LLP's, etc. A person signing the petition on behalf of any Corporation, Limited Partnership, LLC, LLP, etc. must present an affidavit attesting to the approval of the petition by the entity's Board of Directors, President, CEO, or other authorized officer(s).

\*\*This petition must be executed by all record owners of the described property. Petitions will be compared against the records on file with Alamosa, Conejos and Rio Grande Counties and will be deemed valid only if the signatories exactly match the owners of record, as reflected by the county records, and if the signers of the petition agree to be responsible for the above represented percentage of costs, fees and post-plan depletions from the well(s) identified in this petition. If less than all of the record owners sign this petition, or if someone other than the record owner signs this petition, except as set forth above, the petition will be deemed invalid.

printed 9/28/2016

**PETITION**  
**TO FORM SPECIAL IMPROVEMENT DISTRICT NO. 6**  
**OF THE RIO GRANDE WATER CONSERVATION DISTRICT**

We the undersigned by our signatures affixed to this petition do hereby affirm and attest that:

1. (We/I) own an interest in real property that includes a well(s) used in whole or in part for irrigation, commercial, industrial or municipal purposes within the Alamosa-La Jara Response Area of the Rio Grande Decision Support System, or (we/I) represent owners of real property that includes a well(s) used in whole or in part for irrigation commercial, industrial or municipal purposes within the Alamosa-La Jara Response Area of the Rio Grande Decision Support System and (we/I) have the proper legal authority to sign this Petition on the owner's behalf.
2. (We/I) support the formation of Special Improvement District No. 6 and request that the District Court form the Special Improvement District pursuant to the attached Petition and general description of the *conceptual* Plan of Water Management to govern the Special Improvement District.
3. By (my/our) signature hereon (we/I) request that the Rio Grande Water Conservation District petition the District Court to form Special Improvement District No. 6 and include this property within Special Improvement District No. 6.

---

**Special Improvement District Purpose**

The overall purpose of this Subdistrict is to provide a community-oriented water management alternative to individual augmentation plans or state-imposed regulations limiting the use of wells in Water Division No. 3. That is, to provide a mechanism through which a group of well users in the Alamosa-La Jara Response Area can work collaboratively to develop and implement a system of self-regulation using economic-based incentives and other management tools that promote responsible groundwater management and that remedies the injury to senior surface water rights that result from groundwater use from Subdistrict wells. The operation of the Plan will comply with the requirements of SB 04-222, codified at section 37-92-501(4), C.R.S. **The Subdistrict will be financed by reasonable service and user fees, and special assessments on property within the Subdistrict, and the lands petitioned herein will be benefited by the replacement of injurious depletions to senior water rights, as allowed by statute.** We understand that these service and user fees and special assessments on taxable property within the Subdistrict will be required in order to generate sufficient funds to meet the goals and objectives of the Subdistrict. These methods of financing are authorized by the signatures on this petition without further election, pending approval of the Subdistrict Board of Managers.

**As a condition of participation, the Subdistrict will require acceptance of these and other nonmonetary limitations, including limitations on the diversion and use of groundwater, which may be imposed if the Board of Managers determines such limitations necessary to achieve one or more of the Plan objectives. By signing this petition the undersigned agree to accept these limitations if imposed.**

In the event the Subdistrict is unable to achieve one or more of its objectives or comply with other court-imposed or state-imposed requirements, all Landowners may have limitations imposed on the use of their Subdistrict Wells for the diversion of groundwater, including complete curtailment of groundwater withdrawals, through administrative rules and regulations by the State of Colorado.

Participation in the Subdistrict is strictly voluntary. Once land is petitioned into the Subdistrict and the Subdistrict is duly formed by Court order, ***the land will remain in the Subdistrict for as long as the Subdistrict is in existence***, even in the event the land is sold or transferred after Subdistrict formation.

The Subdistrict will remain in existence, unless dissolved by appropriate legal action, for so long as the Rio Grande Water Conservation District remains in existence. The conditions described above will run with the ownership of the property described in this Petition.

The legal description of the property that is the subject of this petition is described below. Wells within the proposed Subdistrict that are located on or having legal authority to apply groundwater to this property are listed in Table A.

By (our/my) signature hereon, we attest to (our/my) ownership of the wells and described land (or to our/my legal authority to represent an entity that has ownership of the described land), (I/we) indicate our understanding of the foregoing intentions and purposes of the Subdistrict, and respectfully request that the same be formed pursuant to applicable statutes by the District Court. The Subdistrict's water management plan will be monitored and updated to respond to changes in climatic or hydrologic conditions or new information from bona fide studies or models.

Name(s): \_\_\_\_\_ Date \_\_\_\_\_  
 YANDER SYN C. D. AND D Signature *[Signature]* 2-6-18  
 YANDER SYN C. D. AND D Signature *[Signature]*  
 \_\_\_\_\_ Signature \_\_\_\_\_

Address: PO BOX 257 TINTON, GA 30222  
 Parcel: 556112100028 (LSES TR 2) HELMS BROCKEMAN BOW, INC. 2017 AC. 13.2  
 HELMS FARMS DIV (WELL NO 6 209) LSES TR 2, as shown on map in Book \_\_\_\_\_ Page \_\_\_\_\_ Section \_\_\_\_\_  
 Report # \_\_\_\_\_ (CONJOS County) 308.13 total acres

Table A				
WDID	Structure Name	Permit	Percent Responsibility	List Any Additional Well Owners
2008491	W0109 WELL NO 01	8572-R	100	
2008492	W0109 WELL NO 02	8573-R	100	
2008493	W0109 WELL NO 03	8574-R	100	
2008494	W0109 WELL NO 04	8575-FRR	100	

As the circulator of this petition, I attest that each of the signatories hereon was provided with a copy of the Subdistrict conceptual Plan of Water Management and a copy of the Subdistrict Petition for Establishment describing in greater detail the background and basis for the formation of the Subdistrict and that the signatories on this petition were subscribed before me voluntarily and with knowledge of the purposes for the formation of the Subdistrict.

Printed Name of Circulator \_\_\_\_\_ Signature \_\_\_\_\_ Date \_\_\_\_\_

\*The legally authorized representatives must execute petitions on behalf of Corporations, Limited Partnerships, LLC's, LLP's, etc. A person signing the petition on behalf of any Corporation, Limited Partnership, LLC, LLP, etc. must present an affidavit attesting to the approval of the petition by the entity's Board of Directors, President, CEO, or other authorized officers(s).

\*\*This petition must be executed by all record owners of the described property. Petitions will be compared against the records on file with Alamosa, Conjós and Rio Grande Counties and will be deemed valid only if the signatories exactly match the owners of record, as reflected by the county records, and if the signers of the petition agree to be responsible for the above-represented percentage of costs, fees and post-plan depletions from the well(s) identified in this petition. If less than all of the record owners sign this petition, or if someone other than the record owner signs this petition, except as set forth above, the petition will be deemed invalid.

**PETITION  
TO FORM SPECIAL IMPROVEMENT DISTRICT NO. 6  
OF THE RIO GRANDE WATER CONSERVATION DISTRICT**

We the undersigned by our signatures affixed to this petition do hereby affirm and attest that:

1. (We/I) own an interest in real property that includes a well(s) used in whole or in part for irrigation, commercial, industrial or municipal purposes within the Alamosa-La Jara Response Area of the Rio Grande Decision Support System, or (we/I) represent owners of real property that includes a well(s) used in whole or in part for irrigation commercial, industrial or municipal purposes within the Alamosa-La Jara Response Area of the Rio Grande Decision Support System and (we/I) have the proper legal authority to sign this Petition on the owner's behalf.
2. (We/I) support the formation of Special Improvement District No. 6 and request that the District Court form the Special Improvement District pursuant to the attached Petition and general description of the *conceptual* Plan of Water Management to govern the Special Improvement District.
3. By (my/our) signature hereon (we/I) request that the Rio Grande Water Conservation District petition the District Court to form Special Improvement District No. 6 and include this property within Special Improvement District No. 6.

**Special Improvement District Purpose**

The overall purpose of this Subdistrict is to provide a community-oriented water management alternative to individual augmentation plans or state-imposed regulations limiting the use of wells in Water Division No. 3. That is, to provide a mechanism through which a group of well users in the Alamosa-La Jara Response Area can work collaboratively to develop and implement a system of self-regulation using economic-based incentives and other management tools that promote responsible groundwater management and that remedies the injury to senior surface water rights that result from groundwater use from Subdistrict wells. The operation of the Plan will comply with the requirements of SB 04-222, codified at section 37-92-501(4), C.R.S. *The Subdistrict will be financed by reasonable service and user fees, and special assessments on property within the Subdistrict, and the lands petitioned herein will be benefited by the replacement of injurious depletions to senior water rights, as allowed by statute.* We understand that these service and user fees and special assessments on taxable property within the Subdistrict will be required in order to generate sufficient funds to meet the goals and objectives of the Subdistrict. These methods of financing are authorized by the signatures on this petition without further election, pending approval of the Subdistrict Board of Managers.

*As a condition of participation, the Subdistrict will require acceptance of these and other nonmonetary limitations, including limitations on the diversion and use of groundwater, which may be imposed if the Board of Managers determines such limitations necessary to achieve one or more of the Plan objectives. By signing this petition the undersigned agree to accept these limitations if imposed.*

In the event the Subdistrict is unable to achieve one or more of its objectives or comply with other court-imposed or state-imposed requirements, all Landowners may have limitations imposed on the use of their Subdistrict Wells for the diversion of groundwater, including complete curtailment of groundwater withdrawals, through administrative rules and regulations by the State of Colorado.

Participation in the Subdistrict is strictly voluntary. Once land is petitioned into the Subdistrict and the Subdistrict is duly formed by Court order, *the land will remain in the Subdistrict for as long as the Subdistrict is in existence*, even in the event the land is sold or transferred after Subdistrict formation.

The Subdistrict will remain in existence, unless dissolved by appropriate legal action, for so long as the Rio Grande Water Conservation District remains in existence. The conditions described above will run with the ownership of the property described in this Petition.

The legal description of the property that is the subject of this petition is described below. Wells within the proposed Subdistrict that are located on or having legal authority to apply groundwater to this property are listed in Table A.

Farm Plan # 401220

Petition No 556112300017

By (our/my) signature hereon, we attest to (our/my) ownership of the wells and described land (or to our/my legal authority to represent an entity that has ownership of the described land), (I/we) indicate our understanding of the foregoing intentions and purposes of the Subdistrict, and respectfully request that the same be formed pursuant to applicable statutes by the District Court. The Subdistrict's water management plan will be monitored and updated to respond to changes in climatic or hydrologic conditions or new information from *bona fide* studies or models.

Name(s): \_\_\_\_\_ Date \_\_\_\_\_  
WILLHELM CHRISTOPHER J Signature *Christopher J. Wilhelm* 2/13/2017  
 Signature \_\_\_\_\_  
 Signature \_\_\_\_\_

Address 9901 HIGHWAY 84; PAGOSA SPRINGS, CO 81147  
 Parcel 556112300017; TR 1 D & K WOOD DIV OF LAND SW1/4 12-36-8 TNA 123.51 TR 6 D & K WOOD DIV OF LAND IN SW1/4 12-36-8 TNA 7.07 as referenced on Book \_\_\_\_\_, Page \_\_\_\_\_ and/or Reception # \_\_\_\_\_ (CONEJOS County) 130.58 total acres

**Table A**

WDID	Structure Name	Permit	Percent Responsibility	List Any Additional Well Owners
2013409	W3487 WELL NO 04R	6585-RR	100	

As the circulator of this petition, I attest that each of the signatories hereon was provided with a copy of the Subdistrict conceptual Plan of Water Management and a copy of the Subdistrict Petition for Establishment describing in greater detail the background and basis for the formation of the Subdistrict and that the signatories on this petition were subscribed before me voluntarily and with knowledge of the purposes for the formation of the Subdistrict.

Printed Name of Circulator \_\_\_\_\_ Signature \_\_\_\_\_ Date \_\_\_\_\_

\*The legally authorized representatives must execute petitions on behalf of Corporations, Limited Partnerships, LLC's, LLP's, etc. A person signing the petition on behalf of any Corporation, Limited Partnership, LLC, LLP, etc. must present an affidavit attesting to the approval of the petition by the entity's Board of Directors, President, CEO, or other authorized officer(s).

\*\*This petition must be executed by all record owners of the described property. Petitions will be compared against the records on file with Alamosa, Conejos and Rio Grande Counties and will be deemed valid only if the signatories exactly match the owners of record, as reflected by the county records, and if the signers of the petition agree to be responsible for the above represented percentage of costs, fees and post-plan depletions from the well(s) identified in this petition. If less than all of the record owners sign this petition, or if someone other than the record owner signs this petition, except as set forth above, the petition will be deemed invalid.

printed 2/7/2017

**PETITION  
TO FORM SPECIAL IMPROVEMENT DISTRICT NO. 6  
OF THE RIO GRANDE WATER CONSERVATION DISTRICT**

We the undersigned by our signatures affixed to this petition do hereby affirm and attest that:

1. (We/I) own an interest in real property that includes a well(s) used in whole or in part for irrigation, commercial, industrial or municipal purposes within the Alamosa-La Jara Response Area of the Rio Grande Decision Support System, or (we/I) represent owners of real property that includes a well(s) used in whole or in part for irrigation commercial, industrial or municipal purposes within the Alamosa-La Jara Response Area of the Rio Grande Decision Support System and (we/I) have the proper legal authority to sign this Petition on the owner's behalf.
2. (We/I) support the formation of Special Improvement District No. 6 and request that the District Court form the Special Improvement District pursuant to the attached Petition and general description of the *conceptual* Plan of Water Management to govern the Special Improvement District.
3. By (my/our) signature hereon (we/I) request that the Rio Grande Water Conservation District petition the District Court to form Special Improvement District No. 6 and include this property within Special Improvement District No. 6.

**Special Improvement District Purpose**

The overall purpose of this Subdistrict is to provide a community-oriented water management alternative to individual augmentation plans or state-imposed regulations limiting the use of wells in Water Division No. 3. That is, to provide a mechanism through which a group of well users in the Alamosa-La Jara Response Area can work collaboratively to develop and implement a system of self-regulation using economic-based incentives and other management tools that promote responsible groundwater management and that remedies the injury to senior surface water rights that result from groundwater use from Subdistrict wells. The operation of the Plan will comply with the requirements of SB 04-222, codified at section 37-92-501(4), C.R.S. **The Subdistrict will be financed by reasonable service and user fees, and special assessments on property within the Subdistrict, and the lands petitioned herein will be benefited by the replacement of injurious depletions to senior water rights, as allowed by statute.** We understand that these service and user fees and special assessments on taxable property within the Subdistrict will be required in order to generate sufficient funds to meet the goals and objectives of the Subdistrict. These methods of financing are authorized by the signatures on this petition without further election, pending approval of the Subdistrict Board of Managers.

**As a condition of participation, the Subdistrict will require acceptance of these and other nonmonetary limitations, including limitations on the diversion and use of groundwater, which may be imposed if the Board of Managers determines such limitations necessary to achieve one or more of the Plan objectives. By signing this petition the undersigned agree to accept these limitations if imposed.**

In the event the Subdistrict is unable to achieve one or more of its objectives or comply with other court-imposed or state-imposed requirements, all Landowners may have limitations imposed on the use of their Subdistrict Wells for the diversion of groundwater, including complete curtailment of groundwater withdrawals, through administrative rules and regulations by the State of Colorado.

Participation in the Subdistrict is strictly voluntary. Once land is petitioned into the Subdistrict and the Subdistrict is duly formed by Court order, ***the land will remain in the Subdistrict for as long as the Subdistrict is in existence***, even in the event the land is sold or transferred after Subdistrict formation.

The Subdistrict will remain in existence, unless dissolved by appropriate legal action, for so long as the Rio Grande Water Conservation District remains in existence. The conditions described above will run with the ownership of the property described in this Petition.

The legal description of the property that is the subject of this petition is described below. Wells within the proposed Subdistrict that are located on or having legal authority to apply groundwater to this property are listed in Table A.



Farm Plan # 401140

Petition No 556112400242

By (our/my) signature hereon, we attest to (our/my) ownership of the wells and described land (or to our/my legal authority to represent an entity that has ownership of the described land), (I/we) indicate our understanding of the foregoing intentions and purposes of the Subdistrict, and respectfully request that the same be formed pursuant to applicable statutes by the District Court. The Subdistrict's water management plan will be monitored and updated to respond to changes in climatic or hydrologic conditions or new information from *bona fide* studies or models.

Name(s): \_\_\_\_\_

Date

BECKNER MYRON B

\* Signature Myron Beckner 1-31-17

BECKNER PAULINE H

\* Signature Pauline Beckner 1-31-17

Signature \_\_\_\_\_

Address 11555 COUNTY ROAD DD; ALAMOSA, CO 81101

Parcel 556112400242: TR 1A BECKNER DIV OF LAND NO 2 IN SE1/4 12-36-8 TNA 147.776 B278 P79 B315 P68 R5001345 R10001437 & 1439 as referenced on Book \_\_\_\_\_, Page \_\_\_\_\_ and/or Reception # \_\_\_\_\_ (CONEJOS County) 146.23 total acres

**Table A**

WDID	Structure Name	Permit	Percent Responsibility	List Any Additional Well Owners
2009670	W804 WELL NO. 1	2175-F	100	

As the circulator of this petition, I attest that each of the signatories hereon was provided with a copy of the Subdistrict conceptual Plan of Water Management and a copy of the Subdistrict Petition for Establishment describing in greater detail the background and basis for the formation of the Subdistrict and that the signatories on this petition were subscribed before me voluntarily and with knowledge of the purposes for the formation of the Subdistrict.

Printed Name of Circulator \_\_\_\_\_

Signature \_\_\_\_\_

Date \_\_\_\_\_

\*The legally authorized representatives must execute petitions on behalf of Corporations, Limited Partnerships, LLC's, LLP's, etc. A person signing the petition on behalf of any Corporation, Limited Partnership, LLC, LLP, etc. must present an affidavit attesting to the approval of the petition by the entity's Board of Directors, President, CEO, or other authorized officer(s).

\*\*This petition must be executed by all record owners of the described property. Petitions will be compared against the records on file with Alamosa, Conejos and Rio Grande Counties and will be deemed valid only if the signatories exactly match the owners of record, as reflected by the county records, and if the signers of the petition agree to be responsible for the above represented percentage of costs, fees and post-plan depletions from the well(s) identified in this petition. If less than all of the record owners sign this petition, or if someone other than the record owner signs this petition, except as set forth above, the petition will be deemed invalid.

printed 1/31/2017

**PETITION  
TO FORM SPECIAL IMPROVEMENT DISTRICT NO. 6  
OF THE RIO GRANDE WATER CONSERVATION DISTRICT**

---

We the undersigned by our signatures affixed to this petition do hereby affirm and attest that:

1. (We/I) own an interest in real property that includes a well(s) used in whole or in part for irrigation, commercial, industrial or municipal purposes within the Alamosa-La Jara Response Area of the Rio Grande Decision Support System, or (we/I) represent owners of real property that includes a well(s) used in whole or in part for irrigation commercial, industrial or municipal purposes within the Alamosa-La Jara Response Area of the Rio Grande Decision Support System and (we/I) have the proper legal authority to sign this Petition on the owner's behalf.
  2. (We/I) support the formation of Special Improvement District No. 6 and request that the District Court form the Special Improvement District pursuant to the attached Petition and general description of the *conceptual* Plan of Water Management to govern the Special Improvement District.
  3. By (my/our) signature hereon (we/I) request that the Rio Grande Water Conservation District petition the District Court to form Special Improvement District No. 6 and include this property within Special Improvement District No. 6.
- 

**Special Improvement District Purpose**

The overall purpose of this Subdistrict is to provide a community-oriented water management alternative to individual augmentation plans or state-imposed regulations limiting the use of wells in Water Division No. 3. That is, to provide a mechanism through which a group of well users in the Alamosa-La Jara Response Area can work collaboratively to develop and implement a system of self-regulation using economic-based incentives and other management tools that promote responsible groundwater management and that remedies the injury to senior surface water rights that result from groundwater use from Subdistrict wells. The operation of the Plan will comply with the requirements of SB 04-222, codified at section 37-92-501(4), C.R.S. **The Subdistrict will be financed by reasonable service and user fees, and special assessments on property within the Subdistrict, and the lands petitioned herein will be benefited by the replacement of injurious depletions to senior water rights, as allowed by statute.** We understand that these service and user fees and special assessments on taxable property within the Subdistrict will be required in order to generate sufficient funds to meet the goals and objectives of the Subdistrict. These methods of financing are authorized by the signatures on this petition without further election, pending approval of the Subdistrict Board of Managers.

**As a condition of participation, the Subdistrict will require acceptance of these and other nonmonetary limitations, including limitations on the diversion and use of groundwater, which may be imposed if the Board of Managers determines such limitations necessary to achieve one or more of the Plan objectives. By signing this petition the undersigned agree to accept these limitations if imposed.**

In the event the Subdistrict is unable to achieve one or more of its objectives or comply with other court-imposed or state-imposed requirements, all Landowners may have limitations imposed on the use of their Subdistrict Wells for the diversion of groundwater, including complete curtailment of groundwater withdrawals, through administrative rules and regulations by the State of Colorado.

Participation in the Subdistrict is strictly voluntary. Once land is petitioned into the Subdistrict and the Subdistrict is duly formed by Court order, ***the land will remain in the Subdistrict for as long as the Subdistrict is in existence***, even in the event the land is sold or transferred after Subdistrict formation.

The Subdistrict will remain in existence, unless dissolved by appropriate legal action, for so long as the Rio Grande Water Conservation District remains in existence. The conditions described above will run with the ownership of the property described in this Petition.

The legal description of the property that is the subject of this petition is described below. Wells within the proposed Subdistrict that are located on or having legal authority to apply groundwater to this property are listed in Table A.

Farm Plan # 400970

Petition No 556113100037

By (our/my) signature hereon, we attest to (our/my) ownership of the wells and described land (or to our/my legal authority to represent an entity that has ownership of the described land), (I/we) indicate our understanding of the foregoing intentions and purposes of the Subdistrict, and respectfully request that the same be formed pursuant to applicable statutes by the District Court. The Subdistrict's water management plan will be monitored and updated to respond to changes in climatic or hydrologic conditions or new information from *bona fide* studies or models.

Name(s): \_\_\_\_\_ Date \_\_\_\_\_

ARCHER RODNEY Signature Rodney Archer 1-10-17

ARCHER JEANNE Signature Jeanne Archer 1-10-17

Signature \_\_\_\_\_

Address 17244 COUNTY ROAD CC; ALAMOSA, CO 81101

Parcel 556113100037: TR 1 DIX-HELMS DIV OF LAND IN E1/2 13-36-8 TNA 299.875 (ALSO: ROW & EASEMENT IN NW1/4 13-36-8) R#2502-917- as referenced on Book \_\_\_\_\_, Page \_\_\_\_\_ and/or Reception # \_\_\_\_\_ (CONEJOS County) 299.88 total acres

**Table A**

WDID	Structure Name	Permit	Percent Responsibility	List Any Additional Well Owners
2008495	W0109 WELL NO 06	10269-R	100	_____
2008496	W0109 WELL NO 07	10270-R	100	_____
2013560	W3726 WELL NO 05R	10267-R	100	_____

As the circulator of this petition, I attest that each of the signatories hereon was provided with a copy of the Subdistrict conceptual Plan of Water Management and a copy of the Subdistrict Petition for Establishment describing in greater detail the background and basis for the formation of the Subdistrict and that the signatories on this petition were subscribed before me voluntarily and with knowledge of the purposes for the formation of the Subdistrict.

Printed Name of Circulator \_\_\_\_\_ Signature \_\_\_\_\_ Date \_\_\_\_\_

\*The legally authorized representatives must execute petitions on behalf of Corporations, Limited Partnerships, LLC's, LLP's, etc. A person signing the petition on behalf of any Corporation, Limited Partnership, LLC, LLP, etc. must present an affidavit attesting to the approval of the petition by the entity's Board of Directors, President, CEO, or other authorized officer(s).

\*\*This petition must be executed by all record owners of the described property. Petitions will be compared against the records on file with Alamosa, Conejos and Rio Grande Counties and will be deemed valid only if the signatories exactly match the owners of record, as reflected by the county records, and if the signers of the petition agree to be responsible for the above represented percentage of costs, fees and post-plan depletions from the well(s) identified in this petition. If less than all of the record owners sign this petition, or if someone other than the record owner signs this petition, except as set forth above, the petition will be deemed invalid.

printed 1/6/2017

**PETITION  
TO FORM SPECIAL IMPROVEMENT DISTRICT NO. 6  
OF THE RIO GRANDE WATER CONSERVATION DISTRICT**

---

We the undersigned by our signatures affixed to this petition do hereby affirm and attest that:

1. (We/I) own an interest in real property that includes a well(s) used in whole or in part for irrigation, commercial, industrial or municipal purposes within the Alamosa-La Jara Response Area of the Rio Grande Decision Support System, or (we/I) represent owners of real property that includes a well(s) used in whole or in part for irrigation commercial, industrial or municipal purposes within the Alamosa-La Jara Response Area of the Rio Grande Decision Support System and (we/I) have the proper legal authority to sign this Petition on the owner's behalf.
2. (We/I) support the formation of Special Improvement District No. 6 and request that the District Court form the Special Improvement District pursuant to the attached Petition and general description of the *conceptual* Plan of Water Management to govern the Special Improvement District.
3. By (my/our) signature hereon (we/I) request that the Rio Grande Water Conservation District petition the District Court to form Special Improvement District No. 6 and include this property within Special Improvement District No. 6.

---

**Special Improvement District Purpose**

The overall purpose of this Subdistrict is to provide a community-oriented water management alternative to individual augmentation plans or state-imposed regulations limiting the use of wells in Water Division No. 3. That is, to provide a mechanism through which a group of well users in the Alamosa-La Jara Response Area can work collaboratively to develop and implement a system of self-regulation using economic-based incentives and other management tools that promote responsible groundwater management and that remedies the injury to senior surface water rights that result from groundwater use from Subdistrict wells. The operation of the Plan will comply with the requirements of SB 04-222, codified at section 37-92-501(4), C.R.S. **The Subdistrict will be financed by reasonable service and user fees, and special assessments on property within the Subdistrict, and the lands petitioned herein will be benefited by the replacement of injurious depletions to senior water rights, as allowed by statute.** We understand that these service and user fees and special assessments on taxable property within the Subdistrict will be required in order to generate sufficient funds to meet the goals and objectives of the Subdistrict. These methods of financing are authorized by the signatures on this petition without further election, pending approval of the Subdistrict Board of Managers.

**As a condition of participation, the Subdistrict will require acceptance of these and other nonmonetary limitations, including limitations on the diversion and use of groundwater, which may be imposed if the Board of Managers determines such limitations necessary to achieve one or more of the Plan objectives. By signing this petition the undersigned agree to accept these limitations if imposed.**

In the event the Subdistrict is unable to achieve one or more of its objectives or comply with other court-imposed or state-imposed requirements, all Landowners may have limitations imposed on the use of their Subdistrict Wells for the diversion of groundwater, including complete curtailment of groundwater withdrawals, through administrative rules and regulations by the State of Colorado.

Participation in the Subdistrict is strictly voluntary. Once land is petitioned into the Subdistrict and the Subdistrict is duly formed by Court order, ***the land will remain in the Subdistrict for as long as the Subdistrict is in existence***, even in the event the land is sold or transferred after Subdistrict formation.

The Subdistrict will remain in existence, unless dissolved by appropriate legal action, for so long as the Rio Grande Water Conservation District remains in existence. The conditions described above will run with the ownership of the property described in this Petition.

The legal description of the property that is the subject of this petition is described below. Wells within the proposed Subdistrict that are located on or having legal authority to apply groundwater to this property are listed in Table A.

By (our/my) signature hereon, we attest to (our/my) ownership of the wells and described land (or to our/my legal authority to represent an entity that has ownership of the described land), (I/we) indicate our understanding of the foregoing intentions and purposes of the Subdistrict, and respectfully request that the same be formed pursuant to applicable statutes by the District Court. The Subdistrict's water management plan will be monitored and updated to respond to changes in climatic or hydrologic conditions or new information from *bona fide* studies or models.

Name(s): \_\_\_\_\_ Date \_\_\_\_\_  
MIDDLEMIST ROBERT G Signature [Signature] 1-28-17  
MIDDLEMIST KRISTA A Signature [Signature] 1-28-17  
 Signature \_\_\_\_\_

Address 11476 COUNTY ROAD DD; ALAMOSA, CO 81101

Parcel 556113200041: TR 1 & 2 ROBERT MIDDLEMIST DIV OF LAND IN NW1/4 13-36- 8 TNA 156.356 R2598-1880 R13001224 (MH ON SCH#51676) as referenced on Book \_\_\_\_\_, Page \_\_\_\_\_ and/or Reception # \_\_\_\_\_ (CONEJOS County) 156.36 total acres

**Table A**

WDD	Structure Name	Permit	Percent Responsibility	List Any Additional Well Owners
2005319	W0923 WELL NO 02	16012-R	100	_____
2009918	W0923 WELL NO 01	16011-R	100	_____

As the circulator of this petition, I attest that each of the signatories hereon was provided with a copy of the Subdistrict conceptual Plan of Water Management and a copy of the Subdistrict Petition for Establishment describing in greater detail the background and basis for the formation of the Subdistrict and that the signatories on this petition were subscribed before me voluntarily and with knowledge of the purposes for the formation of the Subdistrict.

Printed Name of Circulator \_\_\_\_\_ Signature \_\_\_\_\_ Date \_\_\_\_\_

\*The legally authorized representatives must execute petitions on behalf of Corporations, Limited Partnerships, LLC's, LLP's, etc. A person signing the petition on behalf of any Corporation, Limited Partnership, LLC, LLP, etc. must present an affidavit attesting to the approval of the petition by the entity's Board of Directors, President, CEO, or other authorized officer(s).

\*\*This petition must be executed by all record owners of the described property. Petitions will be compared against the records on file with Alamosa, Conejos and Rio Grande Counties and will be deemed valid only if the signatories exactly match the owners of record, as reflected by the county records, and if the signers of the petition agree to be responsible for the above represented percentage of costs, fees and post-plan depletions from the well(s) identified in this petition. If less than all of the record owners sign this petition, or if someone other than the record owner signs this petition, except as set forth above, the petition will be deemed invalid.

printed 1/27/2017

**PETITION  
TO FORM SPECIAL IMPROVEMENT DISTRICT NO. 6  
OF THE RIO GRANDE WATER CONSERVATION DISTRICT**

We the undersigned by our signatures affixed to this petition do hereby affirm and attest that:

1. (We/I) own an interest in real property that includes a well(s) used in whole or in part for irrigation, commercial, industrial or municipal purposes within the Alamosa-La Jara Response Area of the Rio Grande Decision Support System, or (we/I) represent owners of real property that includes a well(s) used in whole or in part for irrigation commercial, industrial or municipal purposes within the Alamosa-La Jara Response Area of the Rio Grande Decision Support System and (we/I) have the proper legal authority to sign this Petition on the owner's behalf.
2. (We/I) support the formation of Special Improvement District No. 6 and request that the District Court form the Special Improvement District pursuant to the attached Petition and general description of the *conceptual* Plan of Water Management to govern the Special Improvement District.
3. By (my/our) signature hereon (we/I) request that the Rio Grande Water Conservation District petition the District Court to form Special Improvement District No. 6 and include this property within Special Improvement District No. 6.

**Special Improvement District Purpose**

The overall purpose of this Subdistrict is to provide a community-oriented water management alternative to individual augmentation plans or state-imposed regulations limiting the use of wells in Water Division No. 3. That is, to provide a mechanism through which a group of well users in the Alamosa-La Jara Response Area can work collaboratively to develop and implement a system of self-regulation using economic-based incentives and other management tools that promote responsible groundwater management and that remedies the injury to senior surface water rights that result from groundwater use from Subdistrict wells. The operation of the Plan will comply with the requirements of SB 04-222, codified at section 37-92-501(4), C.R.S. *The Subdistrict will be financed by reasonable service and user fees, and special assessments on property within the Subdistrict, and the lands petitioned herein will be benefited by the replacement of injurious depletions to senior water rights, as allowed by statute.* We understand that these service and user fees and special assessments on taxable property within the Subdistrict will be required in order to generate sufficient funds to meet the goals and objectives of the Subdistrict. These methods of financing are authorized by the signatures on this petition without further election, pending approval of the Subdistrict Board of Managers.

*As a condition of participation, the Subdistrict will require acceptance of these and other nonmonetary limitations, including limitations on the diversion and use of groundwater, which may be imposed if the Board of Managers determines such limitations necessary to achieve one or more of the Plan objectives. By signing this petition the undersigned agree to accept these limitations if imposed.*

In the event the Subdistrict is unable to achieve one or more of its objectives or comply with other court-imposed or state-imposed requirements, all Landowners may have limitations imposed on the use of their Subdistrict Wells for the diversion of groundwater, including complete curtailment of groundwater withdrawals, through administrative rules and regulations by the State of Colorado.

Participation in the Subdistrict is strictly voluntary. Once land is petitioned into the Subdistrict and the Subdistrict is duly formed by Court order, *the land will remain in the Subdistrict for as long as the Subdistrict is in existence*, even in the event the land is sold or transferred after Subdistrict formation.

The Subdistrict will remain in existence, unless dissolved by appropriate legal action, for so long as the Rio Grande Water Conservation District remains in existence. The conditions described above will run with the ownership of the property described in this Petition.

The legal description of the property that is the subject of this petition is described below. Wells within the proposed Subdistrict that are located on or having legal authority to apply groundwater to this property are listed in Table A.

Farm Plan # 400850

Petition No 556113300040

By (our/my) signature hereon, we attest to (our/my) ownership of the wells and described land (or to our/my legal authority to represent an entity that has ownership of the described land), (I/we) indicate our understanding of the foregoing intentions and purposes of the Subdistrict, and respectfully request that the same be formed pursuant to applicable statutes by the District Court. The Subdistrict's water management plan will be monitored and updated to respond to changes in climatic or hydrologic conditions or new information from *bona fide* studies or models.

Name(s): \_\_\_\_\_ Date \_\_\_\_\_  
DESOUCHET LEOTA M Signature Wm L Desouchet 12/20/16  
LIVING TRUST Signature Power of Attny \_\_\_\_\_  
 Signature \_\_\_\_\_

Address PO BOX 1810; ALAMOSA, CO 81101

Parcel 556113300040: SW 1/4 13-36-8 TNA 160 B289 P156 B313 P101 B343 P576 R10000970 R11000294 & 449 as referenced on Book \_\_\_\_\_ Page \_\_\_\_\_ and/or Reception # \_\_\_\_\_ (CONEJOS County) 160 total acres

Table A'				
WDID	Structure Name	Permit	Percent Responsibility	List Any Additional Well Owners
2008762	W0292 WELL NO 02	10121-F	100	

As the circulator of this petition, I attest that each of the signatories hereon was provided with a copy of the Subdistrict conceptual Plan of Water Management and a copy of the Subdistrict Petition for Establishment describing in greater detail the background and basis for the formation of the Subdistrict and that the signatories on this petition were subscribed before me voluntarily and with knowledge of the purposes for the formation of the Subdistrict.

Printed Name of Circulator \_\_\_\_\_ Signature \_\_\_\_\_ Date \_\_\_\_\_

\*The legally authorized representatives must execute petitions on behalf of Corporations, Limited Partnerships, LLC's, LLP's, etc. A person signing the petition on behalf of any Corporation, Limited Partnership, LLC, LLP, etc. must present an affidavit attesting to the approval of the petition by the entity's Board of Directors, President, CEO, or other authorized officer(s).

\*\*This petition must be executed by all record owners of the described property. Petitions will be compared against the records on file with Alamosa, Conejos and Rio Grande Counties and will be deemed valid only if the signatories exactly match the owners of record, as reflected by the county records, and if the signers of the petition agree to be responsible for the above represented percentage of costs, fees and post-plan depletions from the well(s) identified in this petition. If less than all of the record owners sign this petition, or if someone other than the record owner signs this petition, except as set forth above, the petition will be deemed invalid.

printed 12/19/2016



**PETITION  
TO FORM SPECIAL IMPROVEMENT DISTRICT NO. 6  
OF THE RIO GRANDE WATER CONSERVATION DISTRICT**

We the undersigned by our signatures affixed to this petition do hereby affirm and attest that:

1. (We/I) own an interest in real property that includes a well(s) used in whole or in part for irrigation, commercial, industrial or municipal purposes within the Alamosa-La Jara Response Area of the Rio Grande Decision Support System, or (we/I) represent owners of real property that includes a well(s) used in whole or in part for irrigation commercial, industrial or municipal purposes within the Alamosa-La Jara Response Area of the Rio Grande Decision Support System and (we/I) have the proper legal authority to sign this Petition on the owner's behalf.
2. (We/I) support the formation of Special Improvement District No. 6 and request that the District Court form the Special Improvement District pursuant to the attached Petition and general description of the *conceptual* Plan of Water Management to govern the Special Improvement District.
3. By (my/our) signature hereon (we/I) request that the Rio Grande Water Conservation District petition the District Court to form Special Improvement District No. 6 and include this property within Special Improvement District No. 6.

---

**Special Improvement District Purpose**

The overall purpose of this Subdistrict is to provide a community-oriented water management alternative to individual augmentation plans or state-imposed regulations limiting the use of wells in Water Division No. 3. That is, to provide a mechanism through which a group of well users in the Alamosa-La Jara Response Area can work collaboratively to develop and implement a system of self-regulation using economic-based incentives and other management tools that promote responsible groundwater management and that remedies the injury to senior surface water rights that result from groundwater use from Subdistrict wells. The operation of the Plan will comply with the requirements of SB 04-222, codified at section 37-92-501(4), C.R.S. *The Subdistrict will be financed by reasonable service and user fees, and special assessments on property within the Subdistrict, and the lands petitioned herein will be benefited by the replacement of injurious depletions to senior water rights, as allowed by statute.* We understand that these service and user fees and special assessments on taxable property within the Subdistrict will be required in order to generate sufficient funds to meet the goals and objectives of the Subdistrict. These methods of financing are authorized by the signatures on this petition without further election, pending approval of the Subdistrict Board of Managers.

*As a condition of participation, the Subdistrict will require acceptance of these and other nonmonetary limitations, including limitations on the diversion and use of groundwater, which may be imposed if the Board of Managers determines such limitations necessary to achieve one or more of the Plan objectives. By signing this petition the undersigned agree to accept these limitations if imposed.*

In the event the Subdistrict is unable to achieve one or more of its objectives or comply with other court-imposed or state-imposed requirements, all Landowners may have limitations imposed on the use of their Subdistrict Wells for the diversion of groundwater, including complete curtailment of groundwater withdrawals, through administrative rules and regulations by the State of Colorado.

Participation in the Subdistrict is strictly voluntary. Once land is petitioned into the Subdistrict and the Subdistrict is duly formed by Court order, *the land will remain in the Subdistrict for as long as the Subdistrict is in existence*, even in the event the land is sold or transferred after Subdistrict formation.

The Subdistrict will remain in existence, unless dissolved by appropriate legal action, for so long as the Rio Grande Water Conservation District remains in existence. The conditions described above will run with the ownership of the property described in this Petition.

The legal description of the property that is the subject of this petition is described below. Wells within the proposed Subdistrict that are located on or having legal authority to apply groundwater to this property are listed in Table A.

Farm Plan # 401220

Petition No 556114100044

By (our/my) signature hereon, we attest to (our/my) ownership of the wells and described land (or to our/my legal authority to represent an entity that has ownership of the described land), (I/we) indicate our understanding of the foregoing intentions and purposes of the Subdistrict, and respectfully request that the same be formed pursuant to applicable statutes by the District Court. The Subdistrict's water management plan will be monitored and updated to respond to changes in climatic or hydrologic conditions or new information from *bona fide* studies or models.

Name(s): \_\_\_\_\_ Date \_\_\_\_\_  
WILLHELM CHRISTOPHER J Signature *Christopher J. Wilhelm* 2/13/2017  
 Signature \_\_\_\_\_  
 Signature \_\_\_\_\_

Address 9901 HIGHWAY 84; PAGOSA SPRINGS, CO 81147  
 Parcel 556114100044: TR 1 GARRY DIX DIV OF LAND IN FR NE1/4 14-36-8 TNA R4000717 as  
referenced on Book \_\_\_\_\_, Page \_\_\_\_\_ and/or Reception # \_\_\_\_\_ (CONEJOS County) 83.56  
total acres

Table A

WDID	Structure Name	Permit	Percent Responsibility	List Any Additional Well Owners
2008331	W0032 WELL NO 03	6581-R	100	

As the circulator of this petition, I attest that each of the signatories hereon was provided with a copy of the Subdistrict conceptual Plan of Water Management and a copy of the Subdistrict Petition for Establishment describing in greater detail the background and basis for the formation of the Subdistrict and that the signatories on this petition were subscribed before me voluntarily and with knowledge of the purposes for the formation of the Subdistrict.

Printed Name of Circulator \_\_\_\_\_ Signature \_\_\_\_\_ Date \_\_\_\_\_

\*The legally authorized representatives must execute petitions on behalf of Corporations, Limited Partnerships, LLC's, LLP's, etc. A person signing the petition on behalf of any Corporation, Limited Partnership, LLC, LLP, etc. must present an affidavit attesting to the approval of the petition by the entity's Board of Directors, President, CEO, or other authorized officer(s).

\*\*This petition must be executed by all record owners of the described property. Petitions will be compared against the records on file with Alamosa, Conejos and Rio Grande Counties and will be deemed valid only if the signatories exactly match the owners of record, as reflected by the county records, and if the signers of the petition agree to be responsible for the above represented percentage of costs, fees and post-plan depletions from the well(s) identified in this petition. If less than all of the record owners sign this petition, or if someone other than the record owner signs this petition, except as set forth above, the petition will be deemed invalid.

printed 2/7/2017

**PETITION**  
**TO FORM SPECIAL IMPROVEMENT DISTRICT NO. 6**  
**OF THE RIO GRANDE WATER CONSERVATION DISTRICT**

We the undersigned by our signatures affixed to this petition do hereby affirm and attest that:

1. (We/I) own an interest in real property that includes a well(s) used in whole or in part for irrigation, commercial, industrial or municipal purposes within the Alamosa-La Jara Response Area of the Rio Grande Decision Support System, or (we/I) represent owners of real property that includes a well(s) used in whole or in part for irrigation commercial, industrial or municipal purposes within the Alamosa-La Jara Response Area of the Rio Grande Decision Support System and (we/I) have the proper legal authority to sign this Petition on the owner's behalf.
2. (We/I) support the formation of Special Improvement District No. 6 and request that the District Court form the Special Improvement District pursuant to the attached Petition and general description of the *conceptual* Plan of Water Management to govern the Special Improvement District.
3. By (my/our) signature hereon (we/I) request that the Rio Grande Water Conservation District petition the District Court to form Special Improvement District No. 6 and include this property within Special Improvement District No. 6.

**Special Improvement District Purpose**

The overall purpose of this Subdistrict is to provide a community-oriented water management alternative to individual augmentation plans or state-imposed regulations limiting the use of wells in Water Division No. 3. That is, to provide a mechanism through which a group of well users in the Alamosa-La Jara Response Area can work collaboratively to develop and implement a system of self-regulation using economic-based incentives and other management tools that promote responsible groundwater management and that remedies the injury to senior surface water rights that result from groundwater use from Subdistrict wells. The operation of the Plan will comply with the requirements of SB 04-222, codified at section 37-92-501(4), C.R.S. *The Subdistrict will be financed by reasonable service and user fees, and special assessments on property within the Subdistrict, and the lands petitioned herein will be benefited by the replacement of injurious depletions to senior water rights, as allowed by statute.* We understand that these service and user fees and special assessments on taxable property within the Subdistrict will be required in order to generate sufficient funds to meet the goals and objectives of the Subdistrict. These methods of financing are authorized by the signatures on this petition without further election, pending approval of the Subdistrict Board of Managers.

*As a condition of participation, the Subdistrict will require acceptance of these and other nonmonetary limitations, including limitations on the diversion and use of groundwater, which may be imposed if the Board of Managers determines such limitations necessary to achieve one or more of the Plan objectives. By signing this petition the undersigned agree to accept these limitations if imposed.*

In the event the Subdistrict is unable to achieve one or more of its objectives or comply with other court-imposed or state-imposed requirements, all Landowners may have limitations imposed on the use of their Subdistrict Wells for the diversion of groundwater, including complete curtailment of groundwater withdrawals, through administrative rules and regulations by the State of Colorado.

Participation in the Subdistrict is strictly voluntary. Once land is petitioned into the Subdistrict and the Subdistrict is duly formed by Court order, *the land will remain in the Subdistrict for as long as the Subdistrict is in existence*, even in the event the land is sold or transferred after Subdistrict formation.

The Subdistrict will remain in existence, unless dissolved by appropriate legal action, for so long as the Rio Grande Water Conservation District remains in existence. The conditions described above will run with the ownership of the property described in this Petition.

The legal description of the property that is the subject of this petition is described below. Wells within the proposed Subdistrict that are located on or having legal authority to apply groundwater to this property are listed in Table A.

By (our/my) signature hereon, we attest to (our/my) ownership of the wells and described land (or to our/my legal authority to represent an entity that has ownership of the described land), (I/we) indicate our understanding of the foregoing intentions and purposes of the Subdistrict, and respectfully request that the same be formed pursuant to applicable statutes by the District Court. The Subdistrict's water management plan will be monitored and updated to respond to changes in climatic or hydrologic conditions or new information from *bona fide* studies or models.

Name(s): \_\_\_\_\_ Date \_\_\_\_\_  
REINHARDT RODNEY A Signature Rodney A Reinhardt 10/12/16  
DELELLO VIRGINIA A Signature Virginia A. DeLello 10/12/2016  
 Signature \_\_\_\_\_

Address 10270 COUNTY ROAD DD; LA JARA, CO 81140

Parcel 556114100045: 60 A W OF MV CANAL CO NE1/4 14-36-8 NW1/4 14-36-8 (EX 2.34 A) TNA  
157.66 SE1/4 14-36-8 (LESS 25 A E OF as referenced on Book \_\_\_\_\_, Page \_\_\_\_\_ and/or Reception  
# \_\_\_\_\_ (CONEJOS County) 352.66 total acres

**Table A**

WDID	Structure Name	Permit	Percent Responsibility	List Any Additional Well Owners
2005023	W0119 WELL NO 01	8264-R	100	

As the circulator of this petition, I attest that each of the signatories hereon was provided with a copy of the Subdistrict conceptual Plan of Water Management and a copy of the Subdistrict Petition for Establishment describing in greater detail the background and basis for the formation of the Subdistrict and that the signatories on this petition were subscribed before me voluntarily and with knowledge of the purposes for the formation of the Subdistrict.

Printed Name of Circulator \_\_\_\_\_ Signature \_\_\_\_\_ Date \_\_\_\_\_

\*The legally authorized representatives must execute petitions on behalf of Corporations, Limited Partnerships, LLC's, LLP's, etc. A person signing the petition on behalf of any Corporation, Limited Partnership, LLC, LLP, etc. must present an affidavit attesting to the approval of the petition by the entity's Board of Directors, President, CEO, or other authorized officer(s).

\*\*This petition must be executed by all record owners of the described property. Petitions will be compared against the records on file with Alamosa, Conejos and Rio Grande Counties and will be deemed valid only if the signatories exactly match the owners of record, as reflected by the county records, and if the signers of the petition agree to be responsible for the above represented percentage of costs, fees and post-plan depletions from the well(s) identified in this petition. If less than all of the record owners sign this petition, or if someone other than the record owner signs this petition, except as set forth above, the petition will be deemed invalid.

printed 9/29/2016

**PETITION**  
**TO FORM SPECIAL IMPROVEMENT DISTRICT NO. 6**  
**OF THE RIO GRANDE WATER CONSERVATION DISTRICT**

---

We the undersigned by our signatures affixed to this petition do hereby affirm and attest that:

1. (We/I) own an interest in real property that includes a well(s) used in whole or in part for irrigation, commercial, industrial or municipal purposes within the Alamosa-La Jara Response Area of the Rio Grande Decision Support System, or (we/I) represent owners of real property that includes a well(s) used in whole or in part for irrigation commercial, industrial or municipal purposes within the Alamosa-La Jara Response Area of the Rio Grande Decision Support System and (we/I) have the proper legal authority to sign this Petition on the owner's behalf.
  2. (We/I) support the formation of Special Improvement District No. 6 and request that the District Court form the Special Improvement District pursuant to the attached Petition and general description of the *conceptual* Plan of Water Management to govern the Special Improvement District.
  3. By (my/our) signature hereon (we/I) request that the Rio Grande Water Conservation District petition the District Court to form Special Improvement District No. 6 and include this property within Special Improvement District No. 6.
- 

**Special Improvement District Purpose**

The overall purpose of this Subdistrict is to provide a community-oriented water management alternative to individual augmentation plans or state-imposed regulations limiting the use of wells in Water Division No. 3. That is, to provide a mechanism through which a group of well users in the Alamosa-La Jara Response Area can work collaboratively to develop and implement a system of self-regulation using economic-based incentives and other management tools that promote responsible groundwater management and that remedies the injury to senior surface water rights that result from groundwater use from Subdistrict wells. The operation of the Plan will comply with the requirements of SB 04-222, codified at section 37-92-501(4), C.R.S. **The Subdistrict will be financed by reasonable service and user fees, and special assessments on property within the Subdistrict, and the lands petitioned herein will be benefited by the replacement of injurious depletions to senior water rights, as allowed by statute.** We understand that these service and user fees and special assessments on taxable property within the Subdistrict will be required in order to generate sufficient funds to meet the goals and objectives of the Subdistrict. These methods of financing are authorized by the signatures on this petition without further election, pending approval of the Subdistrict Board of Managers.

**As a condition of participation, the Subdistrict will require acceptance of these and other nonmonetary limitations, including limitations on the diversion and use of groundwater, which may be imposed if the Board of Managers determines such limitations necessary to achieve one or more of the Plan objectives. By signing this petition the undersigned agree to accept these limitations if imposed.**

In the event the Subdistrict is unable to achieve one or more of its objectives or comply with other court-imposed or state-imposed requirements, all Landowners may have limitations imposed on the use of their Subdistrict Wells for the diversion of groundwater, including complete curtailment of groundwater withdrawals, through administrative rules and regulations by the State of Colorado.

Participation in the Subdistrict is strictly voluntary. Once land is petitioned into the Subdistrict and the Subdistrict is duly formed by Court order, ***the land will remain in the Subdistrict for as long as the Subdistrict is in existence***, even in the event the land is sold or transferred after Subdistrict formation.

The Subdistrict will remain in existence, unless dissolved by appropriate legal action, for so long as the Rio Grande Water Conservation District remains in existence. The conditions described above will run with the ownership of the property described in this Petition.

The legal description of the property that is the subject of this petition is described below. Wells within the proposed Subdistrict that are located on or having legal authority to apply groundwater to this property are listed in Table A.

By (our/my) signature hereon, we attest to (our/my) ownership of the wells and described land (or to our/my legal authority to represent an entity that has ownership of the described land), (I/we) indicate our understanding of the foregoing intentions and purposes of the Subdistrict, and respectfully request that the same be formed pursuant to applicable statutes by the District Court. The Subdistrict's water management plan will be monitored and updated to respond to changes in climatic or hydrologic conditions or new information from *bona fide* studies or models.

Name(s): \_\_\_\_\_ Date \_\_\_\_\_  
REINHARDT RODNEY A Signature [Signature] 4/6/18  
DELELLO VIRGINIA A Signature [Signature] 4/6/2018  
 Signature \_\_\_\_\_

Address 10270 COUNTY ROAD DD; LA JARA, CO 81140

Parcel 556114200045: SW1/4 14-36-8 TNA 160 R#95 -1360 as referenced on Book \_\_\_\_\_, Page \_\_\_\_\_  
and/or Reception # \_\_\_\_\_ (CONEJOS County) 160 total acres

**Table A**

WDID	Structure Name	Permit	Percent Responsibility	List Any Additional Well Owners
2005021	W0118 WELL NO 01	9283-F	100	

As the circulator of this petition, I attest that each of the signatories hereon was provided with a copy of the Subdistrict conceptual Plan of Water Management and a copy of the Subdistrict Petition for Establishment describing in greater detail the background and basis for the formation of the Subdistrict and that the signatories on this petition were subscribed before me voluntarily and with knowledge of the purposes for the formation of the Subdistrict.

Printed Name of Circulator \_\_\_\_\_

Signature \_\_\_\_\_

Date \_\_\_\_\_

\*The legally authorized representatives must execute petitions on behalf of Corporations, Limited Partnerships, LLC's, LLP's, etc. A person signing the petition on behalf of any Corporation, Limited Partnership, LLC, LLP, etc. must present an affidavit attesting to the approval of the petition by the entity's Board of Directors, President, CEO, or other authorized officer(s).

\*\*This petition must be executed by all record owners of the described property. Petitions will be compared against the records on file with Alamosa, Conejos and Rio Grande Counties and will be deemed valid only if the signatories exactly match the owners of record, as reflected by the county records, and if the signers of the petition agree to be responsible for the above represented percentage of costs, fees and post-plan depletions from the well(s) identified in this petition. If less than all of the record owners sign this petition, or if someone other than the record owner signs this petition, except as set forth above, the petition will be deemed invalid.

printed 4/4/2018

**PETITION  
TO FORM SPECIAL IMPROVEMENT DISTRICT NO. 6  
OF THE RIO GRANDE WATER CONSERVATION DISTRICT**

We the undersigned by our signatures affixed to this petition do hereby affirm and attest that:

1. (We/I) own an interest in real property that includes a well(s) used in whole or in part for irrigation, commercial, industrial or municipal purposes within the Alamosa-La Jara Response Area of the Rio Grande Decision Support System, or (we/I) represent owners of real property that includes a well(s) used in whole or in part for irrigation commercial, industrial or municipal purposes within the Alamosa-La Jara Response Area of the Rio Grande Decision Support System and (we/I) have the proper legal authority to sign this Petition on the owner's behalf.
2. (We/I) support the formation of Special Improvement District No. 6 and request that the District Court form the Special Improvement District pursuant to the attached Petition and general description of the *conceptual* Plan of Water Management to govern the Special Improvement District.
3. By (my/our) signature hereon (we/I) request that the Rio Grande Water Conservation District petition the District Court to form Special Improvement District No. 6 and include this property within Special Improvement District No. 6.

**Special Improvement District Purpose**

The overall purpose of this Subdistrict is to provide a community-oriented water management alternative to individual augmentation plans or state-imposed regulations limiting the use of wells in Water Division No. 3. That is, to provide a mechanism through which a group of well users in the Alamosa-La Jara Response Area can work collaboratively to develop and implement a system of self-regulation using economic-based incentives and other management tools that promote responsible groundwater management and that remedies the injury to senior surface water rights that result from groundwater use from Subdistrict wells. The operation of the Plan will comply with the requirements of SB 04-222, codified at section 37-92-501(4), C.R.S. **The Subdistrict will be financed by reasonable service and user fees, and special assessments on property within the Subdistrict, and the lands petitioned herein will be benefited by the replacement of injurious depletions to senior water rights, as allowed by statute.** We understand that these service and user fees and special assessments on taxable property within the Subdistrict will be required in order to generate sufficient funds to meet the goals and objectives of the Subdistrict. These methods of financing are authorized by the signatures on this petition without further election, pending approval of the Subdistrict Board of Managers.

**As a condition of participation, the Subdistrict will require acceptance of these and other nonmonetary limitations, including limitations on the diversion and use of groundwater, which may be imposed if the Board of Managers determines such limitations necessary to achieve one or more of the Plan objectives. By signing this petition the undersigned agree to accept these limitations if imposed.**

In the event the Subdistrict is unable to achieve one or more of its objectives or comply with other court-imposed or state-imposed requirements, all Landowners may have limitations imposed on the use of their Subdistrict Wells for the diversion of groundwater, including complete curtailment of groundwater withdrawals, through administrative rules and regulations by the State of Colorado.

Participation in the Subdistrict is strictly voluntary. Once land is petitioned into the Subdistrict and the Subdistrict is duly formed by Court order, ***the land will remain in the Subdistrict for as long as the Subdistrict is in existence***, even in the event the land is sold or transferred after Subdistrict formation.

The Subdistrict will remain in existence, unless dissolved by appropriate legal action, for so long as the Rio Grande Water Conservation District remains in existence. The conditions described above will run with the ownership of the property described in this Petition.

The legal description of the property that is the subject of this petition is described below. Wells within the proposed Subdistrict that are located on or having legal authority to apply groundwater to this property are listed in Table A.



By (our/my) signature hereon, we attest to (our/my) ownership of the wells and described land (or to our/my legal authority to represent an entity that has ownership of the described land), (I/we) indicate our understanding of the foregoing intentions and purposes of the Subdistrict, and respectfully request that the same be formed pursuant to applicable statutes by the District Court. The Subdistrict's water management plan will be monitored and updated to respond to changes in climatic or hydrologic conditions or new information from *bona fide* studies or models.

Name(s):	_____	Date
<u>FAUCETTE GERALD P</u>	Signature <u><i>[Signature]</i></u>	<u>2/27/17</u>
<u>FAUCETTE JOYCE A</u>	Signature <u><i>[Signature]</i></u>	<u>2/27/17</u>
	Signature _____	

Address PO BOX 312; SANFORD, CO 81151

Parcel 556115100215: TR 1A REINHARDT/DELELLO DIV OF LAND IN NE1/4 15-36-8 TNA 153.196  
ALSO: NW1/4 15 -36-8 TNA 160 R#6000169-170 as referenced on Book \_\_\_\_\_, Page \_\_\_\_\_ and/or  
Reception # \_\_\_\_\_ . (CONEJOS County) 313.19 total acres

<b>Table A</b>				
<b>WDID</b>	<b>Structure Name</b>	<b>Permit</b>	<b>Percent Responsibility</b>	<b>List Any Additional Well Owners</b>
2008506	W0120 WELL NO 01	8263-R	100	

As the circulator of this petition, I attest that each of the signatories hereon was provided with a copy of the Subdistrict conceptual Plan of Water Management and a copy of the Subdistrict Petition for Establishment describing in greater detail the background and basis for the formation of the Subdistrict and that the signatories on this petition were subscribed before me voluntarily and with knowledge of the purposes for the formation of the Subdistrict.

_____	_____	_____
Printed Name of Circulator	Signature	Date

\*The legally authorized representatives must execute petitions on behalf of Corporations, Limited Partnerships, LLC's, LLP's, etc. A person signing the petition on behalf of any Corporation, Limited Partnership, LLC, LLP, etc. must present an affidavit attesting to the approval of the petition by the entity's Board of Directors, President, CEO, or other authorized officer(s).

\*\*This petition must be executed by all record owners of the described property. Petitions will be compared against the records on file with Alamosa, Conejos and Rio Grande Counties and will be deemed valid only if the signatories exactly match the owners of record, as reflected by the county records, and if the signers of the petition agree to be responsible for the above represented percentage of costs, fees and post-plan depletions from the well(s) identified in this petition. If less than all of the record owners sign this petition, or if someone other than the record owner signs this petition, except as set forth above, the petition will be deemed invalid.

*printed 2/13/2017*

**PETITION  
TO FORM SPECIAL IMPROVEMENT DISTRICT NO. 6  
OF THE RIO GRANDE WATER CONSERVATION DISTRICT**

---

We the undersigned by our signatures affixed to this petition do hereby affirm and attest that:

1. (We/I) own an interest in real property that includes a well(s) used in whole or in part for irrigation, commercial, industrial or municipal purposes within the Alamosa-La Jara Response Area of the Rio Grande Decision Support System, or (we/I) represent owners of real property that includes a well(s) used in whole or in part for irrigation commercial, industrial or municipal purposes within the Alamosa-La Jara Response Area of the Rio Grande Decision Support System and (we/I) have the proper legal authority to sign this Petition on the owner's behalf.
  2. (We/I) support the formation of Special Improvement District No. 6 and request that the District Court form the Special Improvement District pursuant to the attached Petition and general description of the *conceptual* Plan of Water Management to govern the Special Improvement District.
  3. By (my/our) signature hereon (we/I) request that the Rio Grande Water Conservation District petition the District Court to form Special Improvement District No. 6 and include this property within Special Improvement District No. 6.
- 

**Special Improvement District Purpose**

The overall purpose of this Subdistrict is to provide a community-oriented water management alternative to individual augmentation plans or state-imposed regulations limiting the use of wells in Water Division No. 3. That is, to provide a mechanism through which a group of well users in the Alamosa-La Jara Response Area can work collaboratively to develop and implement a system of self-regulation using economic-based incentives and other management tools that promote responsible groundwater management and that remedies the injury to senior surface water rights that result from groundwater use from Subdistrict wells. The operation of the Plan will comply with the requirements of SB 04-222, codified at section 37-92-501(4), C.R.S. **The Subdistrict will be financed by reasonable service and user fees, and special assessments on property within the Subdistrict, and the lands petitioned herein will be benefited by the replacement of injurious depletions to senior water rights, as allowed by statute.** We understand that these service and user fees and special assessments on taxable property within the Subdistrict will be required in order to generate sufficient funds to meet the goals and objectives of the Subdistrict. These methods of financing are authorized by the signatures on this petition without further election, pending approval of the Subdistrict Board of Managers.

**As a condition of participation, the Subdistrict will require acceptance of these and other nonmonetary limitations, including limitations on the diversion and use of groundwater, which may be imposed if the Board of Managers determines such limitations necessary to achieve one or more of the Plan objectives. By signing this petition the undersigned agree to accept these limitations if imposed.**

In the event the Subdistrict is unable to achieve one or more of its objectives or comply with other court-imposed or state-imposed requirements, all Landowners may have limitations imposed on the use of their Subdistrict Wells for the diversion of groundwater, including complete curtailment of groundwater withdrawals, through administrative rules and regulations by the State of Colorado.

Participation in the Subdistrict is strictly voluntary. Once land is petitioned into the Subdistrict and the Subdistrict is duly formed by Court order, ***the land will remain in the Subdistrict for as long as the Subdistrict is in existence***, even in the event the land is sold or transferred after Subdistrict formation.

The Subdistrict will remain in existence, unless dissolved by appropriate legal action, for so long as the Rio Grande Water Conservation District remains in existence. The conditions described above will run with the ownership of the property described in this Petition.

The legal description of the property that is the subject of this petition is described below. Wells within the proposed Subdistrict that are located on or having legal authority to apply groundwater to this property are listed in Table A.

Farm Plan # 400760

Petition No 556115300047

By (our/my) signature hereon, we attest to (our/my) ownership of the wells and described land (or to our/my legal authority to represent an entity that has ownership of the described land), (I/we) indicate our understanding of the foregoing intentions and purposes of the Subdistrict, and respectfully request that the same be formed pursuant to applicable statutes by the District Court. The Subdistrict's water management plan will be monitored and updated to respond to changes in climatic or hydrologic conditions or new information from *bona fide* studies or models.

Name(s): \_\_\_\_\_ Date \_\_\_\_\_

REINHARDT KENT REVOCABLE TRUST Signature Kent Reinhardt, Treas Date 3/31/2017

DTD 2-25-2000 & REINHARDT VIVIAN Signature Vivian Reinhardt, Treas Date 3-31-2017

C REVOCABLE TRUST DTD 2-25-2000 Signature \_\_\_\_\_ Date \_\_\_\_\_

Address 25025 COUNTY ROAD 10; LA JARA, CO 81140

Parcel 556115300047; SE1/4 15-36-8 TNA 160 SW1/4 15-36-8 TNA 160 (LESS EASEMENT B354 P449) NE1/4 22-36-8 TNA 160 B347 P763 as referenced on Book \_\_\_\_\_, Page \_\_\_\_\_ and/or Reception # \_\_\_\_\_ (CONEJOS County) 480 total acres

**Table A**

WDID	Structure Name	Permit	Percent Responsibility	List Any Additional Well Owners
2008533	W0135 WELL NO 01	7-R	100	_____
2008534	W0135 WELL NO 02	8-RR	100	_____

As the circulator of this petition, I attest that each of the signatories hereon was provided with a copy of the Subdistrict conceptual Plan of Water Management and a copy of the Subdistrict Petition for Establishment describing in greater detail the background and basis for the formation of the Subdistrict and that the signatories on this petition were subscribed before me voluntarily and with knowledge of the purposes for the formation of the Subdistrict.

Printed Name of Circulator \_\_\_\_\_

Signature \_\_\_\_\_

Date \_\_\_\_\_

\*The legally authorized representatives must execute petitions on behalf of Corporations, Limited Partnerships, LLC's, LLP's, etc. A person signing the petition on behalf of any Corporation, Limited Partnership, LLC, LLP, etc. must present an affidavit attesting to the approval of the petition by the entity's Board of Directors, President, CEO, or other authorized officer(s).

\*\*This petition must be executed by all record owners of the described property. Petitions will be compared against the records on file with Alamosa, Conejos and Rio Grande Counties and will be deemed valid only if the signatories exactly match the owners of record, as reflected by the county records, and if the signers of the petition agree to be responsible for the above represented percentage of costs, fees and post-plan depletions from the well(s) identified in this petition. If less than all of the record owners sign this petition, or if someone other than the record owner signs this petition, except as set forth above, the petition will be deemed invalid.

printed 11/16/2016

**PETITION  
TO FORM SPECIAL IMPROVEMENT DISTRICT NO. 6  
OF THE RIO GRANDE WATER CONSERVATION DISTRICT**

We the undersigned by our signatures affixed to this petition do hereby affirm and attest that:

1. (We/I) own an interest in real property that includes a well(s) used in whole or in part for irrigation, commercial, industrial or municipal purposes within the Alamosa-La Jara Response Area of the Rio Grande Decision Support System, or (we/I) represent owners of real property that includes a well(s) used in whole or in part for irrigation commercial, industrial or municipal purposes within the Alamosa-La Jara Response Area of the Rio Grande Decision Support System and (we/I) have the proper legal authority to sign this Petition on the owner's behalf.
2. (We/I) support the formation of Special Improvement District No. 6 and request that the District Court form the Special Improvement District pursuant to the attached Petition and general description of the *conceptual* Plan of Water Management to govern the Special Improvement District.
3. By (my/our) signature hereon (we/I) request that the Rio Grande Water Conservation District petition the District Court to form Special Improvement District No. 6 and include this property within Special Improvement District No. 6.

**Special Improvement District Purpose**

The overall purpose of this Subdistrict is to provide a community-oriented water management alternative to individual augmentation plans or state-imposed regulations limiting the use of wells in Water Division No. 3. That is, to provide a mechanism through which a group of well users in the Alamosa-La Jara Response Area can work collaboratively to develop and implement a system of self-regulation using economic-based incentives and other management tools that promote responsible groundwater management and that remedies the injury to senior surface water rights that result from groundwater use from Subdistrict wells. The operation of the Plan will comply with the requirements of SB 04-222, codified at section 37-92-501(4), C.R.S. **The Subdistrict will be financed by reasonable service and user fees, and special assessments on property within the Subdistrict, and the lands petitioned herein will be benefited by the replacement of injurious depletions to senior water rights, as allowed by statute.** We understand that these service and user fees and special assessments on taxable property within the Subdistrict will be required in order to generate sufficient funds to meet the goals and objectives of the Subdistrict. These methods of financing are authorized by the signatures on this petition without further election, pending approval of the Subdistrict Board of Managers.

**As a condition of participation, the Subdistrict will require acceptance of these and other nonmonetary limitations, including limitations on the diversion and use of groundwater, which may be imposed if the Board of Managers determines such limitations necessary to achieve one or more of the Plan objectives. By signing this petition the undersigned agree to accept these limitations if imposed.**



In the event the Subdistrict is unable to achieve one or more of its objectives or comply with other court-imposed or state-imposed requirements, all Landowners may have limitations imposed on the use of their Subdistrict Wells for the diversion of groundwater, including complete curtailment of groundwater withdrawals, through administrative rules and regulations by the State of Colorado.

Participation in the Subdistrict is strictly voluntary. Once land is petitioned into the Subdistrict and the Subdistrict is duly formed by Court order, ***the land will remain in the Subdistrict for as long as the Subdistrict is in existence***, even in the event the land is sold or transferred after Subdistrict formation.

The Subdistrict will remain in existence, unless dissolved by appropriate legal action, for so long as the Rio Grande Water Conservation District remains in existence. The conditions described above will run with the ownership of the property described in this Petition.

The legal description of the property that is the subject of this petition is described below. Wells within the proposed Subdistrict that are located on or having legal authority to apply groundwater to this property are listed in Table A.

By (our/my) signature hereon, we attest to (our/my) ownership of the wells and described land (or to our/my legal authority to represent an entity that has ownership of the described land), (I/we) indicate our understanding of the foregoing intentions and purposes of the Subdistrict, and respectfully request that the same be formed pursuant to applicable statutes by the District Court. The Subdistrict's water management plan will be monitored and updated to respond to changes in climatic or hydrologic conditions or new information from *bona fide* studies or models.

Name(s):	_____	Signature	_____	Date	_____
	<u>FAUCETTE GERALD P</u>				<u>2/27/17</u>
	<u>FAUCETTE JOYCE A</u>				<u>2/27/17</u>
	-		_____		_____

Address PO BOX 312; SANFORD, CO 81151

Parcel 556116100215: E1/2 E1/2 NE1/4 16-36-8 TNA 40 R#6000169 & 170 as referenced on Book \_\_\_\_\_  
 Page \_\_\_\_\_ and/or Reception # \_\_\_\_\_ (CONEJOS County) 40 total acres

**Table A**

WDID	Structure Name	Permit	Percent Responsibility	List Any Additional Well Owners
2008506	W0120 WELL NO 01	8263-R	100	

As the circulator of this petition, I attest that each of the signatories hereon was provided with a copy of the Subdistrict conceptual Plan of Water Management and a copy of the Subdistrict Petition for Establishment describing in greater detail the background and basis for the formation of the Subdistrict and that the signatories on this petition were subscribed before me voluntarily and with knowledge of the purposes for the formation of the Subdistrict.

_____	_____	_____
Printed Name of Circulator	Signature	Date

\*The legally authorized representatives must execute petitions on behalf of Corporations, Limited Partnerships, LLC's, LLP's, etc. A person signing the petition on behalf of any Corporation, Limited Partnership, LLC, LLP, etc. must present an affidavit attesting to the approval of the petition by the entity's Board of Directors, President, CEO, or other authorized officer(s).

\*\*This petition must be executed by all record owners of the described property. Petitions will be compared against the records on file with Alamosa, Conejos and Rio Grande Counties and will be deemed valid only if the signatories exactly match the owners of record, as reflected by the county records, and if the signers of the petition agree to be responsible for the above represented percentage of costs, fees and post-plan depletions from the well(s) identified in this petition. If less than all of the record owners sign this petition, or if someone other than the record owner signs this petition, except as set forth above, the petition will be deemed invalid.

printed 2/13/2017

**PETITION**  
**TO FORM SPECIAL IMPROVEMENT DISTRICT NO. 6**  
**OF THE RIO GRANDE WATER CONSERVATION DISTRICT**

---

We the undersigned by our signatures affixed to this petition do hereby affirm and attest that:

1. (We/I) own an interest in real property that includes a well(s) used in whole or in part for irrigation, commercial, industrial or municipal purposes within the Alamosa-La Jara Response Area of the Rio Grande Decision Support System, or (we/I) represent owners of real property that includes a well(s) used in whole or in part for irrigation commercial, industrial or municipal purposes within the Alamosa-La Jara Response Area of the Rio Grande Decision Support System and (we/I) have the proper legal authority to sign this Petition on the owner's behalf.
  2. (We/I) support the formation of Special Improvement District No. 6 and request that the District Court form the Special Improvement District pursuant to the attached Petition and general description of the *conceptual* Plan of Water Management to govern the Special Improvement District.
  3. By (my/our) signature hereon (we/I) request that the Rio Grande Water Conservation District petition the District Court to form Special Improvement District No. 6 and include this property within Special Improvement District No. 6.
- 

**Special Improvement District Purpose**

The overall purpose of this Subdistrict is to provide a community-oriented water management alternative to individual augmentation plans or state-imposed regulations limiting the use of wells in Water Division No. 3. That is, to provide a mechanism through which a group of well users in the Alamosa-La Jara Response Area can work collaboratively to develop and implement a system of self-regulation using economic-based incentives and other management tools that promote responsible groundwater management and that remedies the injury to senior surface water rights that result from groundwater use from Subdistrict wells. The operation of the Plan will comply with the requirements of SB 04-222, codified at section 37-92-501(4), C.R.S. **The Subdistrict will be financed by reasonable service and user fees, and special assessments on property within the Subdistrict, and the lands petitioned herein will be benefited by the replacement of injurious depletions to senior water rights, as allowed by statute.** We understand that these service and user fees and special assessments on taxable property within the Subdistrict will be required in order to generate sufficient funds to meet the goals and objectives of the Subdistrict. These methods of financing are authorized by the signatures on this petition without further election, pending approval of the Subdistrict Board of Managers.

**As a condition of participation, the Subdistrict will require acceptance of these and other nonmonetary limitations, including limitations on the diversion and use of groundwater, which may be imposed if the Board of Managers determines such limitations necessary to achieve one or more of the Plan objectives. By signing this petition the undersigned agree to accept these limitations if imposed.**

In the event the Subdistrict is unable to achieve one or more of its objectives or comply with other court-imposed or state-imposed requirements, all Landowners may have limitations imposed on the use of their Subdistrict Wells for the diversion of groundwater, including complete curtailment of groundwater withdrawals, through administrative rules and regulations by the State of Colorado.

Participation in the Subdistrict is strictly voluntary. Once land is petitioned into the Subdistrict and the Subdistrict is duly formed by Court order, ***the land will remain in the Subdistrict for as long as the Subdistrict is in existence***, even in the event the land is sold or transferred after Subdistrict formation.

The Subdistrict will remain in existence, unless dissolved by appropriate legal action, for so long as the Rio Grande Water Conservation District remains in existence. The conditions described above will run with the ownership of the property described in this Petition.

The legal description of the property that is the subject of this petition is described below. Wells within the proposed Subdistrict that are located on or having legal authority to apply groundwater to this property are listed in Table A.



By (our/my) signature hereon, we attest to (our/my) ownership of the wells and described land (or to our/my legal authority to represent an entity that has ownership of the described land), (I/we) indicate our understanding of the foregoing intentions and purposes of the Subdistrict, and respectfully request that the same be formed pursuant to applicable statutes by the District Court. The Subdistrict's water management plan will be monitored and updated to respond to changes in climatic or hydrologic conditions or new information from *bona fide* studies or models.

Name(s): \_\_\_\_\_ Date \_\_\_\_\_  
 FAUCETTE PAUL Signature *Paul Faucette* 2-27-18  
 FAUCETTE ELAINE Signature *Elaine Faucette* 2-27-18  
 Signature \_\_\_\_\_

Address PO BOX 144; SANFORD, CO 81151

Parcel 556122400204: S1/2 SE1/4 22-36-8 TNA 80 N1/2 SE1/4 22-36-8 TNA 80 TR 2 REINHARDT DIV OF LAND IN NW1/4 23-36-8 TNA as referenced on Book \_\_\_\_\_, Page \_\_\_\_\_ and/or Reception # \_\_\_\_\_ . (CONEJOS County) 317.01 total acres

**Table A**

WDID	Structure Name	Permit	Percent Responsibility	List Any Additional Well Owners
2009081	W0448 WELL NO 01	1339-RR	100	_____
2009126	W0464 WELL NO 01	8265-RR	100	_____

As the circulator of this petition, I attest that each of the signatories hereon was provided with a copy of the Subdistrict conceptual Plan of Water Management and a copy of the Subdistrict Petition for Establishment describing in greater detail the background and basis for the formation of the Subdistrict and that the signatories on this petition were subscribed before me voluntarily and with knowledge of the purposes for the formation of the Subdistrict.

Printed Name of Circulator \_\_\_\_\_ Signature \_\_\_\_\_ Date \_\_\_\_\_

\*The legally authorized representatives must execute petitions on behalf of Corporations, Limited Partnerships, LLC's, LLP's, etc. A person signing the petition on behalf of any Corporation, Limited Partnership, LLC, LLP, etc. must present an affidavit attesting to the approval of the petition by the entity's Board of Directors, President, CEO, or other authorized officer(s).

\*\*This petition must be executed by all record owners of the described property. Petitions will be compared against the records on file with Alamosa, Conejos and Rio Grande Counties and will be deemed valid only if the signatories exactly match the owners of record, as reflected by the county records, and if the signers of the petition agree to be responsible for the above represented percentage of costs, fees and post-plan depletions from the well(s) identified in this petition. If less than all of the record owners sign this petition, or if someone other than the record owner signs this petition, except as set forth above, the petition will be deemed invalid.



**PETITION  
TO FORM SPECIAL IMPROVEMENT DISTRICT NO. 6  
OF THE RIO GRANDE WATER CONSERVATION DISTRICT**

---

We the undersigned by our signatures affixed to this petition do hereby affirm and attest that:

1. (We/I) own an interest in real property that includes a well(s) used in whole or in part for irrigation, commercial, industrial or municipal purposes within the Alamosa-La Jara Response Area of the Rio Grande Decision Support System, or (we/I) represent owners of real property that includes a well(s) used in whole or in part for irrigation commercial, industrial or municipal purposes within the Alamosa-La Jara Response Area of the Rio Grande Decision Support System and (we/I) have the proper legal authority to sign this Petition on the owner's behalf.
2. (We/I) support the formation of Special Improvement District No. 6 and request that the District Court form the Special Improvement District pursuant to the attached Petition and general description of the *conceptual* Plan of Water Management to govern the Special Improvement District.
3. By (my/our) signature hereon (we/I) request that the Rio Grande Water Conservation District petition the District Court to form Special Improvement District No. 6 and include this property within Special Improvement District No. 6.

---

**Special Improvement District Purpose**

The overall purpose of this Subdistrict is to provide a community-oriented water management alternative to individual augmentation plans or state-imposed regulations limiting the use of wells in Water Division No. 3. That is, to provide a mechanism through which a group of well users in the Alamosa-La Jara Response Area can work collaboratively to develop and implement a system of self-regulation using economic-based incentives and other management tools that promote responsible groundwater management and that remedies the injury to senior surface water rights that result from groundwater use from Subdistrict wells. The operation of the Plan will comply with the requirements of SB 04-222, codified at section 37-92-501(4), C.R.S. **The Subdistrict will be financed by reasonable service and user fees, and special assessments on property within the Subdistrict, and the lands petitioned herein will be benefited by the replacement of injurious depletions to senior water rights, as allowed by statute.** We understand that these service and user fees and special assessments on taxable property within the Subdistrict will be required in order to generate sufficient funds to meet the goals and objectives of the Subdistrict. These methods of financing are authorized by the signatures on this petition without further election, pending approval of the Subdistrict Board of Managers.

**As a condition of participation, the Subdistrict will require acceptance of these and other nonmonetary limitations, including limitations on the diversion and use of groundwater, which may be imposed if the Board of Managers determines such limitations necessary to achieve one or more of the Plan objectives. By signing this petition the undersigned agree to accept these limitations if imposed.**

In the event the Subdistrict is unable to achieve one or more of its objectives or comply with other court-imposed or state-imposed requirements, all Landowners may have limitations imposed on the use of their Subdistrict Wells for the diversion of groundwater, including complete curtailment of groundwater withdrawals, through administrative rules and regulations by the State of Colorado.

Participation in the Subdistrict is strictly voluntary. Once land is petitioned into the Subdistrict and the Subdistrict is duly formed by Court order, ***the land will remain in the Subdistrict for as long as the Subdistrict is in existence***, even in the event the land is sold or transferred after Subdistrict formation.

The Subdistrict will remain in existence, unless dissolved by appropriate legal action, for so long as the Rio Grande Water Conservation District remains in existence. The conditions described above will run with the ownership of the property described in this Petition.

The legal description of the property that is the subject of this petition is described below. Wells within the proposed Subdistrict that are located on or having legal authority to apply groundwater to this property are listed in Table A.

By (our/my) signature hereon, we attest to (our/my) ownership of the wells and described land (or to our/my legal authority to represent an entity that has ownership of the described land), (I/we) indicate our understanding of the foregoing intentions and purposes of the Subdistrict, and respectfully request that the same be formed pursuant to applicable statutes by the District Court. The Subdistrict's water management plan will be monitored and updated to respond to changes in climatic or hydrologic conditions or new information from *bona fide* studies or models.

Name(s): _____		Date
<u>REINHARDT KENT REVOCABLE TRUST,</u>	Signature <u>Kent Reinhardt, Trustee</u>	<u>03/31/2017</u>
<u>THE (1/2 INT); REINHARDT VIVIAN REVOCABLE TRUST, THE (1/2 INT)</u>	Signature <u>Vivian Reinhardt, Trustee</u>	<u>03-31-2017</u>

Address 25025 COUNTY ROAD 10; LA JARA, CO 81140

Parcel 556123100114; NE1/4 23-36-8 TNA 160 SE1/4 23-36-8 TNA 160 R#3001899 R#5000767, 769 & 771  
 as referenced on Book \_\_\_\_\_, Page \_\_\_\_\_ and/or Reception # \_\_\_\_\_ (CONEJOS County) 320  
 total acres \_\_\_\_\_

**Table A**

WDID	Structure Name	Permit	Percent Responsibility	List Any Additional Well Owners
2009128	W0464 WELL NO 04	8215-R	100	_____
2009129	W0464 WELL NO 05	8216-R	100	_____
2014440	PERMIT 8214-RR	8214-RR	100	_____

As the circulator of this petition, I attest that each of the signatories hereon was provided with a copy of the Subdistrict conceptual Plan of Water Management and a copy of the Subdistrict Petition for Establishment describing in greater detail the background and basis for the formation of the Subdistrict and that the signatories on this petition were subscribed before me voluntarily and with knowledge of the purposes for the formation of the Subdistrict.

Printed Name of Circulator	Signature	Date
----------------------------	-----------	------

\*The legally authorized representatives must execute petitions on behalf of Corporations, Limited Partnerships, LLC's, LLP's, etc. A person signing the petition on behalf of any Corporation, Limited Partnership, LLC, LLP, etc. must present an affidavit attesting to the approval of the petition by the entity's Board of Directors, President, CEO, or other authorized officer(s).

\*\*This petition must be executed by all record owners of the described property. Petitions will be compared against the records on file with Alamosa, Conejos and Rio Grande Counties and will be deemed valid only if the signatories exactly match the owners of record, as reflected by the county records, and if the signers of the petition agree to be responsible for the above represented percentage of costs, fees and post-plan depletions from the well(s) identified in this petition. If less than all of the record owners sign this petition, or if someone other than the record owner signs this petition, except as set forth above, the petition will be deemed invalid.

*printed 11/16/2016*

**PETITION**  
**TO FORM SPECIAL IMPROVEMENT DISTRICT NO. 6**  
**OF THE RIO GRANDE WATER CONSERVATION DISTRICT**

---

We the undersigned by our signatures affixed to this petition do hereby affirm and attest that:

1. (We/I) own an interest in real property that includes a well(s) used in whole or in part for irrigation, commercial, industrial or municipal purposes within the Alamosa-La Jara Response Area of the Rio Grande Decision Support System, or (we/I) represent owners of real property that includes a well(s) used in whole or in part for irrigation commercial, industrial or municipal purposes within the Alamosa-La Jara Response Area of the Rio Grande Decision Support System and (we/I) have the proper legal authority to sign this Petition on the owner's behalf.
2. (We/I) support the formation of Special Improvement District No. 6 and request that the District Court form the Special Improvement District pursuant to the attached Petition and general description of the *conceptual* Plan of Water Management to govern the Special Improvement District.
3. By (my/our) signature hereon (we/I) request that the Rio Grande Water Conservation District petition the District Court to form Special Improvement District No. 6 and include this property within Special Improvement District No. 6.

---

**Special Improvement District Purpose**

The overall purpose of this Subdistrict is to provide a community-oriented water management alternative to individual augmentation plans or state-imposed regulations limiting the use of wells in Water Division No. 3. That is, to provide a mechanism through which a group of well users in the Alamosa-La Jara Response Area can work collaboratively to develop and implement a system of self-regulation using economic-based incentives and other management tools that promote responsible groundwater management and that remedies the injury to senior surface water rights that result from groundwater use from Subdistrict wells. The operation of the Plan will comply with the requirements of SB 04-222, codified at section 37-92-501(4), C.R.S. **The Subdistrict will be financed by reasonable service and user fees, and special assessments on property within the Subdistrict, and the lands petitioned herein will be benefited by the replacement of injurious depletions to senior water rights, as allowed by statute.** We understand that these service and user fees and special assessments on taxable property within the Subdistrict will be required in order to generate sufficient funds to meet the goals and objectives of the Subdistrict. These methods of financing are authorized by the signatures on this petition without further election, pending approval of the Subdistrict Board of Managers.

**As a condition of participation, the Subdistrict will require acceptance of these and other nonmonetary limitations, including limitations on the diversion and use of groundwater, which may be imposed if the Board of Managers determines such limitations necessary to achieve one or more of the Plan objectives. By signing this petition the undersigned agree to accept these limitations if imposed.**

In the event the Subdistrict is unable to achieve one or more of its objectives or comply with other court-imposed or state-imposed requirements, all Landowners may have limitations imposed on the use of their Subdistrict Wells for the diversion of groundwater, including complete curtailment of groundwater withdrawals, through administrative rules and regulations by the State of Colorado.

Participation in the Subdistrict is strictly voluntary. Once land is petitioned into the Subdistrict and the Subdistrict is duly formed by Court order, ***the land will remain in the Subdistrict for as long as the Subdistrict is in existence***, even in the event the land is sold or transferred after Subdistrict formation.

The Subdistrict will remain in existence, unless dissolved by appropriate legal action, for so long as the Rio Grande Water Conservation District remains in existence. The conditions described above will run with the ownership of the property described in this Petition.

The legal description of the property that is the subject of this petition is described below. Wells within the proposed Subdistrict that are located on or having legal authority to apply groundwater to this property are listed in Table A.

By (our/my) signature hereon, we attest to (our/my) ownership of the wells and described land (or to our/my legal authority to represent an entity that has ownership of the described land), (I/we) indicate our understanding of the foregoing intentions and purposes of the Subdistrict, and respectfully request that the same be formed pursuant to applicable statutes by the District Court. The Subdistrict's water management plan will be monitored and updated to respond to changes in climatic or hydrologic conditions or new information from *bona fide* studies or models.

Name(s):	Signature	Date
<u>REINHARDT ROYCE R &amp; JESSIE M-RLE</u>	<u>Royce R. Reinhardt</u>	<u>04/06/17</u>
<u>REINHARDT KENT REVOCABLE TRUST,</u>	<u>Jessie M. Reinhardt</u>	<u>04/06/17</u>
	<u>Duran Reinhardt, Trustee</u>	<u>3-31-2017</u>
<u>THE (1/2 INT); ET AL</u>	<u>Kent Reinhardt, Trustee</u>	<u>3/31/2017</u>

Address 25025 COUNTY ROAD 10; LA JARA, CO 81140

Parcel 556123300113: ET AL - REINHARDT VIVIAN C REVOCABLE TRUST, THE (1/2) SW1/4 23-36-8 TNA 160 R#3001899 R#5000767,769,771 as referenced on Book \_\_\_\_\_, Page \_\_\_\_\_ and/or Reception # \_\_\_\_\_ . (CONEJOS County) 160 total acres

**Table A**

WDID	Structure Name	Permit	Percent Responsibility	List Any Additional Well Owners
2014440	PERMIT 8214-RR	8214-RR	100	

As the circulator of this petition, I attest that each of the signatories hereon was provided with a copy of the Subdistrict conceptual Plan of Water Management and a copy of the Subdistrict Petition for Establishment describing in greater detail the background and basis for the formation of the Subdistrict and that the signatories on this petition were subscribed before me voluntarily and with knowledge of the purposes for the formation of the Subdistrict.

Printed Name of Circulator	Signature	Date
----------------------------	-----------	------

\*The legally authorized representatives must execute petitions on behalf of Corporations, Limited Partnerships, LLC's, LLP's, etc. A person signing the petition on behalf of any Corporation, Limited Partnership, LLC, LLP, etc. must present an affidavit attesting to the approval of the petition by the entity's Board of Directors, President, CEO, or other authorized officer(s).

\*\*This petition must be executed by all record owners of the described property. Petitions will be compared against the records on file with Alamosa, Conejos and Rio Grande Counties and will be deemed valid only if the signatories exactly match the owners of record, as reflected by the county records, and if the signers of the petition agree to be responsible for the above represented percentage of costs, fees and post-plan depletions from the well(s) identified in this petition. If less than all of the record owners sign this petition, or if someone other than the record owner signs this petition, except as set forth above, the petition will be deemed invalid.

printed 11/16/2016

**PETITION  
TO FORM SPECIAL IMPROVEMENT DISTRICT NO. 6  
OF THE RIO GRANDE WATER CONSERVATION DISTRICT**

We the undersigned by our signatures affixed to this petition do hereby affirm and attest that:

1. (We/I) own an interest in real property that includes a well(s) used in whole or in part for irrigation, commercial, industrial or municipal purposes within the Alamosa-La Jara Response Area of the Rio Grande Decision Support System, or (we/I) represent owners of real property that includes a well(s) used in whole or in part for irrigation commercial, industrial or municipal purposes within the Alamosa-La Jara Response Area of the Rio Grande Decision Support System and (we/I) have the proper legal authority to sign this Petition on the owner's behalf.
2. (We/I) support the formation of Special Improvement District No. 6 and request that the District Court form the Special Improvement District pursuant to the attached Petition and general description of the *conceptual* Plan of Water Management to govern the Special Improvement District.
3. By (my/our) signature hereon (we/I) request that the Rio Grande Water Conservation District petition the District Court to form Special Improvement District No. 6 and include this property within Special Improvement District No. 6.

**Special Improvement District Purpose**

The overall purpose of this Subdistrict is to provide a community-oriented water management alternative to individual augmentation plans or state-imposed regulations limiting the use of wells in Water Division No. 3. That is, to provide a mechanism through which a group of well users in the Alamosa-La Jara Response Area can work collaboratively to develop and implement a system of self-regulation using economic-based incentives and other management tools that promote responsible groundwater management and that remedies the injury to senior surface water rights that result from groundwater use from Subdistrict wells. The operation of the Plan will comply with the requirements of SB 04-222, codified at section 37-92-501(4), C.R.S. **The Subdistrict will be financed by reasonable service and user fees, and special assessments on property within the Subdistrict, and the lands petitioned herein will be benefited by the replacement of injurious depletions to senior water rights, as allowed by statute.** We understand that these service and user fees and special assessments on taxable property within the Subdistrict will be required in order to generate sufficient funds to meet the goals and objectives of the Subdistrict. These methods of financing are authorized by the signatures on this petition without further election, pending approval of the Subdistrict Board of Managers.

**As a condition of participation, the Subdistrict will require acceptance of these and other nonmonetary limitations, including limitations on the diversion and use of groundwater, which may be imposed if the Board of Managers determines such limitations necessary to achieve one or more of the Plan objectives. By signing this petition the undersigned agree to accept these limitations if imposed.**

In the event the Subdistrict is unable to achieve one or more of its objectives or comply with other court-imposed or state-imposed requirements, all Landowners may have limitations imposed on the use of their Subdistrict Wells for the diversion of groundwater, including complete curtailment of groundwater withdrawals, through administrative rules and regulations by the State of Colorado.

Participation in the Subdistrict is strictly voluntary. Once land is petitioned into the Subdistrict and the Subdistrict is duly formed by Court order, ***the land will remain in the Subdistrict for as long as the Subdistrict is in existence***, even in the event the land is sold or transferred after Subdistrict formation.

The Subdistrict will remain in existence, unless dissolved by appropriate legal action, for so long as the Rio Grande Water Conservation District remains in existence. The conditions described above will run with the ownership of the property described in this Petition.

The legal description of the property that is the subject of this petition is described below. Wells within the proposed Subdistrict that are located on or having legal authority to apply groundwater to this property are listed in Table A.

By (our/my) signature hereon, we attest to (our/my) ownership of the wells and described land (or to our/my legal authority to represent an entity that has ownership of the described land), (I/we) indicate our understanding of the foregoing intentions and purposes of the Subdistrict, and respectfully request that the same be formed pursuant to applicable statutes by the District Court. The Subdistrict's water management plan will be monitored and updated to respond to changes in climatic or hydrologic conditions or new information from *bona fide* studies or models.

Name(s): \_\_\_\_\_ Date \_\_\_\_\_

FAUCETTE DAVID K Signature David K. Faucette 2-5-18

FAUCETTE CAROLYN V Signature Carolyn V. Faucette 2/5/18

Signature \_\_\_\_\_

Address PO BOX 95; SANFORD, CO 81151

Parcel 556124100218: TR 3 COLEMAN DIV OF LAND IN NE1/4 24-36-8 TNA 151.586 R7000562 as  
referenced on Book \_\_\_\_\_, Page \_\_\_\_\_ and/or Reception # \_\_\_\_\_ (CONEJOS County) 151.59  
total acres

**Table A**

WDID	Structure Name	Permit	Percent Responsibility	List Any Additional Well Owners
2005106	W2511 WELL NO 01	1043-R	100	

As the circulator of this petition, I attest that each of the signatories hereon was provided with a copy of the Subdistrict conceptual Plan of Water Management and a copy of the Subdistrict Petition for Establishment describing in greater detail the background and basis for the formation of the Subdistrict and that the signatories on this petition were subscribed before me voluntarily and with knowledge of the purposes for the formation of the Subdistrict.

Printed Name of Circulator \_\_\_\_\_ Signature \_\_\_\_\_ Date \_\_\_\_\_

\*The legally authorized representatives must execute petitions on behalf of Corporations, Limited Partnerships, LLC's, LLP's, etc. A person signing the petition on behalf of any Corporation, Limited Partnership, LLC, LLP, etc. must present an affidavit attesting to the approval of the petition by the entity's Board of Directors, President, CEO, or other authorized officer(s).

\*\*This petition must be executed by all record owners of the described property. Petitions will be compared against the records on file with Alamosa, Conejos and Rio Grande Counties and will be deemed valid only if the signatories exactly match the owners of record, as reflected by the county records, and if the signers of the petition agree to be responsible for the above represented percentage of costs, fees and post-plan depletions from the well(s) identified in this petition. If less than all of the record owners sign this petition, or if someone other than the record owner signs this petition, except as set forth above, the petition will be deemed invalid.

*printed 1/25/2018*



**PETITION  
TO FORM SPECIAL IMPROVEMENT DISTRICT NO. 6  
OF THE RIO GRANDE WATER CONSERVATION DISTRICT**

---

We the undersigned by our signatures affixed to this petition do hereby affirm and attest that:

1. (We/I) own an interest in real property that includes a well(s) used in whole or in part for irrigation, commercial, industrial or municipal purposes within the Alamosa-La Jara Response Area of the Rio Grande Decision Support System, or (we/I) represent owners of real property that includes a well(s) used in whole or in part for irrigation commercial, industrial or municipal purposes within the Alamosa-La Jara Response Area of the Rio Grande Decision Support System and (we/I) have the proper legal authority to sign this Petition on the owner's behalf.
2. (We/I) support the formation of Special Improvement District No. 6 and request that the District Court form the Special Improvement District pursuant to the attached Petition and general description of the *conceptual* Plan of Water Management to govern the Special Improvement District.
3. By (my/our) signature hereon (we/I) request that the Rio Grande Water Conservation District petition the District Court to form Special Improvement District No. 6 and include this property within Special Improvement District No. 6.

---

**Special Improvement District Purpose**

The overall purpose of this Subdistrict is to provide a community-oriented water management alternative to individual augmentation plans or state-imposed regulations limiting the use of wells in Water Division No. 3. That is, to provide a mechanism through which a group of well users in the Alamosa-La Jara Response Area can work collaboratively to develop and implement a system of self-regulation using economic-based incentives and other management tools that promote responsible groundwater management and that remedies the injury to senior surface water rights that result from groundwater use from Subdistrict wells. The operation of the Plan will comply with the requirements of SB 04-222, codified at section 37-92-501(4), C.R.S. **The Subdistrict will be financed by reasonable service and user fees, and special assessments on property within the Subdistrict, and the lands petitioned herein will be benefited by the replacement of injurious depletions to senior water rights, as allowed by statute.** We understand that these service and user fees and special assessments on taxable property within the Subdistrict will be required in order to generate sufficient funds to meet the goals and objectives of the Subdistrict. These methods of financing are authorized by the signatures on this petition without further election, pending approval of the Subdistrict Board of Managers.

**As a condition of participation, the Subdistrict will require acceptance of these and other nonmonetary limitations, including limitations on the diversion and use of groundwater, which may be imposed if the Board of Managers determines such limitations necessary to achieve one or more of the Plan objectives. By signing this petition the undersigned agree to accept these limitations if imposed.**

In the event the Subdistrict is unable to achieve one or more of its objectives or comply with other court-imposed or state-imposed requirements, all Landowners may have limitations imposed on the use of their Subdistrict Wells for the diversion of groundwater, including complete curtailment of groundwater withdrawals, through administrative rules and regulations by the State of Colorado.

Participation in the Subdistrict is strictly voluntary. Once land is petitioned into the Subdistrict and the Subdistrict is duly formed by Court order, ***the land will remain in the Subdistrict for as long as the Subdistrict is in existence***, even in the event the land is sold or transferred after Subdistrict formation.

The Subdistrict will remain in existence, unless dissolved by appropriate legal action, for so long as the Rio Grande Water Conservation District remains in existence. The conditions described above will run with the ownership of the property described in this Petition.

The legal description of the property that is the subject of this petition is described below. Wells within the proposed Subdistrict that are located on or having legal authority to apply groundwater to this property are listed in Table A.



By (our/my) signature hereon, we attest to (our/my) ownership of the wells and described land (or to our/my legal authority to represent an entity that has ownership of the described land), (I/we) indicate our understanding of the foregoing intentions and purposes of the Subdistrict, and respectfully request that the same be formed pursuant to applicable statutes by the District Court. The Subdistrict's water management plan will be monitored and updated to respond to changes in climatic or hydrologic conditions or new information from *bona fide* studies or models.

Name(s):	Signature	Date
<u>R &amp; J AG VENTURES, LLC.</u>	<u>Joseph Valdez</u>	<u>3-24-17</u>
<u>A COLORADO LIMITED LIABILITY</u>	<u>Mary Gonzalez</u>	<u>3-24-17</u>
<u>COMPANY</u>	<u>Rafael Gonzalez</u>	<u>3-24-17</u>
Address <u>PO BOX 609; LA JARA, CO 81140</u>		
Parcel <u>556124200020: TR 1 R &amp; J AG VENTURES DIV OF LAND IN W1/2 24-36-8 TNA 240.45 B280</u>		
<u>P318 R#95-709 R7002103 as referenced on Book _____, Page _____ and/or Reception</u>		
<u>#' _____ (CONEJOS County) 240.45 total acres</u>		

**Table A**

WDID	Structure Name	Permit	Percent Responsibility	List Any Additional Well Owners
2005075	W0185 WELL NO 01	6584-R	100	_____
2008619	W0185 WELL NO 02	6576-R	100	_____

As the circulator of this petition, I attest that each of the signatories hereon was provided with a copy of the Subdistrict conceptual Plan of Water Management and a copy of the Subdistrict Petition for Establishment describing in greater detail the background and basis for the formation of the Subdistrict and that the signatories on this petition were subscribed before me voluntarily and with knowledge of the purposes for the formation of the Subdistrict.

Printed Name of Circulator	Signature	Date
----------------------------	-----------	------

\*The legally authorized representatives must execute petitions on behalf of Corporations, Limited Partnerships, LLC's, LLP's, etc. A person signing the petition on behalf of any Corporation, Limited Partnership, LLC, LLP, etc. must present an affidavit attesting to the approval of the petition by the entity's Board of Directors, President, CEO, or other authorized officer(s).

\*\*This petition must be executed by all record owners of the described property. Petitions will be compared against the records on file with Alamosa, Conejos and Rio Grande Counties and will be deemed valid only if the signatories exactly match the owners of record, as reflected by the county records, and if the signers of the petition agree to be responsible for the above represented percentage of costs, fees and post-plan depletions from the well(s) identified in this petition. If less than all of the record owners sign this petition, or if someone other than the record owner signs this petition, except as set forth above, the petition will be deemed invalid.

printed 3/20/2017

**PETITION  
TO FORM SPECIAL IMPROVEMENT DISTRICT NO. 6  
OF THE RIO GRANDE WATER CONSERVATION DISTRICT**

---

We the undersigned by our signatures affixed to this petition do hereby affirm and attest that:

1. (We/I) own an interest in real property that includes a well(s) used in whole or in part for irrigation, commercial, industrial or municipal purposes within the Alamosa-La Jara Response Area of the Rio Grande Decision Support System, or (we/I) represent owners of real property that includes a well(s) used in whole or in part for irrigation commercial, industrial or municipal purposes within the Alamosa-La Jara Response Area of the Rio Grande Decision Support System and (we/I) have the proper legal authority to sign this Petition on the owner's behalf.
2. (We/I) support the formation of Special Improvement District No. 6 and request that the District Court form the Special Improvement District pursuant to the attached Petition and general description of the *conceptual* Plan of Water Management to govern the Special Improvement District.
3. By (my/our) signature hereon (we/I) request that the Rio Grande Water Conservation District petition the District Court to form Special Improvement District No. 6 and include this property within Special Improvement District No. 6.

---

**Special Improvement District Purpose**

The overall purpose of this Subdistrict is to provide a community-oriented water management alternative to individual augmentation plans or state-imposed regulations limiting the use of wells in Water Division No. 3. That is, to provide a mechanism through which a group of well users in the Alamosa-La Jara Response Area can work collaboratively to develop and implement a system of self-regulation using economic-based incentives and other management tools that promote responsible groundwater management and that remedies the injury to senior surface water rights that result from groundwater use from Subdistrict wells. The operation of the Plan will comply with the requirements of SB 04-222, codified at section 37-92-501(4), C.R.S. **The Subdistrict will be financed by reasonable service and user fees, and special assessments on property within the Subdistrict, and the lands petitioned herein will be benefited by the replacement of injurious depletions to senior water rights, as allowed by statute.** We understand that these service and user fees and special assessments on taxable property within the Subdistrict will be required in order to generate sufficient funds to meet the goals and objectives of the Subdistrict. These methods of financing are authorized by the signatures on this petition without further election, pending approval of the Subdistrict Board of Managers.

**As a condition of participation, the Subdistrict will require acceptance of these and other nonmonetary limitations, including limitations on the diversion and use of groundwater, which may be imposed if the Board of Managers determines such limitations necessary to achieve one or more of the Plan objectives. By signing this petition the undersigned agree to accept these limitations if imposed.**

In the event the Subdistrict is unable to achieve one or more of its objectives or comply with other court-imposed or state-imposed requirements, all Landowners may have limitations imposed on the use of their Subdistrict Wells for the diversion of groundwater, including complete curtailment of groundwater withdrawals, through administrative rules and regulations by the State of Colorado.

Participation in the Subdistrict is strictly voluntary. Once land is petitioned into the Subdistrict and the Subdistrict is duly formed by Court order, ***the land will remain in the Subdistrict for as long as the Subdistrict is in existence***, even in the event the land is sold or transferred after Subdistrict formation.

The Subdistrict will remain in existence, unless dissolved by appropriate legal action, for so long as the Rio Grande Water Conservation District remains in existence. The conditions described above will run with the ownership of the property described in this Petition.

The legal description of the property that is the subject of this petition is described below. Wells within the proposed Subdistrict that are located on or having legal authority to apply groundwater to this property are listed in Table A.

By (our/my) signature hereon, we attest to (our/my) ownership of the wells and described land (or to our/my legal authority to represent an entity that has ownership of the described land), (I/we) indicate our understanding of the foregoing intentions and purposes of the Subdistrict, and respectfully request that the same be formed pursuant to applicable statutes by the District Court. The Subdistrict's water management plan will be monitored and updated to respond to changes in climatic or hydrologic conditions or new information from *bona fide* studies or models.

Name(s):	_____	Signature	_____	Date	_____
<u>COOMBS JASON D</u>		Signature	<u>Jason D. Coombs</u>		<u>2-22-17</u>
<u>COOMBS SPRINGE</u>		Signature	<u>Springe Coombs</u>		<u>2-22-17</u>
-		Signature	_____		_____

Address 23719 COUNTY ROAD 15; LA JARA, CO 81140

Parcel 556124300119: TR IN SW1/4 24-36-8 DES AS:BEG AT SW COR 24 TH N0\*0'E 3 0 FT TH N89\*55'E 30 FT TO POB TH N0\*0'E as referenced on Book \_\_\_\_\_, Page \_\_\_\_\_ and/or Reception # \_\_\_\_\_ (CONEJOS County) 77.33 total acres

**Table A**

WDID	Structure Name	Permit	Percent Responsibility	List Any Additional Well Owners
2011203	W1707 WELL NO 04	11932-R	100	

As the circulator of this petition, I attest that each of the signatories hereon was provided with a copy of the Subdistrict conceptual Plan of Water Management and a copy of the Subdistrict Petition for Establishment describing in greater detail the background and basis for the formation of the Subdistrict and that the signatories on this petition were subscribed before me voluntarily and with knowledge of the purposes for the formation of the Subdistrict.

Printed Name of Circulator	Signature	Date
----------------------------	-----------	------

\*The legally authorized representatives must execute petitions on behalf of Corporations, Limited Partnerships, LLC's, LLP's, etc. A person signing the petition on behalf of any Corporation, Limited Partnership, LLC, LLP, etc. must present an affidavit attesting to the approval of the petition by the entity's Board of Directors, President, CEO, or other authorized officer(s).

\*\*This petition must be executed by all record owners of the described property. Petitions will be compared against the records on file with Alamosa, Conejos and Rio Grande Counties and will be deemed valid only if the signatories exactly match the owners of record, as reflected by the county records, and if the signers of the petition agree to be responsible for the above represented percentage of costs, fees and post-plan depletions from the well(s) identified in this petition. If less than all of the record owners sign this petition, or if someone other than the record owner signs this petition, except as set forth above, the petition will be deemed invalid.

printed 2/13/2017

**PETITION  
TO FORM SPECIAL IMPROVEMENT DISTRICT NO. 6  
OF THE RIO GRANDE WATER CONSERVATION DISTRICT**

We the undersigned by our signatures affixed to this petition do hereby affirm and attest that:

1. (We/I) own an interest in real property that includes a well(s) used in whole or in part for irrigation, commercial, industrial or municipal purposes within the Alamosa-La Jara Response Area of the Rio Grande Decision Support System, or (we/I) represent owners of real property that includes a well(s) used in whole or in part for irrigation commercial, industrial or municipal purposes within the Alamosa-La Jara Response Area of the Rio Grande Decision Support System and (we/I) have the proper legal authority to sign this Petition on the owner's behalf.
2. (We/I) support the formation of Special Improvement District No. 6 and request that the District Court form the Special Improvement District pursuant to the attached Petition and general description of the *conceptual* Plan of Water Management to govern the Special Improvement District.
3. By (my/our) signature hereon (we/I) request that the Rio Grande Water Conservation District petition the District Court to form Special Improvement District No. 6 and include this property within Special Improvement District No. 6.

**Special Improvement District Purpose**

The overall purpose of this Subdistrict is to provide a community-oriented water management alternative to individual augmentation plans or state-imposed regulations limiting the use of wells in Water Division No. 3. That is, to provide a mechanism through which a group of well users in the Alamosa-La Jara Response Area can work collaboratively to develop and implement a system of self-regulation using economic-based incentives and other management tools that promote responsible groundwater management and that remedies the injury to senior surface water rights that result from groundwater use from Subdistrict wells. The operation of the Plan will comply with the requirements of SB 04-222, codified at section 37-92-501(4), C.R.S. **The Subdistrict will be financed by reasonable service and user fees, and special assessments on property within the Subdistrict, and the lands petitioned herein will be benefited by the replacement of injurious depletions to senior water rights, as allowed by statute.** We understand that these service and user fees and special assessments on taxable property within the Subdistrict will be required in order to generate sufficient funds to meet the goals and objectives of the Subdistrict. These methods of financing are authorized by the signatures on this petition without further election, pending approval of the Subdistrict Board of Managers.

**As a condition of participation, the Subdistrict will require acceptance of these and other nonmonetary limitations, including limitations on the diversion and use of groundwater, which may be imposed if the Board of Managers determines such limitations necessary to achieve one or more of the Plan objectives. By signing this petition the undersigned agree to accept these limitations if imposed.**

In the event the Subdistrict is unable to achieve one or more of its objectives or comply with other court-imposed or state-imposed requirements, all Landowners may have limitations imposed on the use of their Subdistrict Wells for the diversion of groundwater, including complete curtailment of groundwater withdrawals, through administrative rules and regulations by the State of Colorado.

Participation in the Subdistrict is strictly voluntary. Once land is petitioned into the Subdistrict and the Subdistrict is duly formed by Court order, ***the land will remain in the Subdistrict for as long as the Subdistrict is in existence***, even in the event the land is sold or transferred after Subdistrict formation.

The Subdistrict will remain in existence, unless dissolved by appropriate legal action, for so long as the Rio Grande Water Conservation District remains in existence. The conditions described above will run with the ownership of the property described in this Petition.

The legal description of the property that is the subject of this petition is described below. Wells within the proposed Subdistrict that are located on or having legal authority to apply groundwater to this property are listed in Table A.

By (our/my) signature hereon, we attest to (our/my) ownership of the wells and described land (or to our/my legal authority to represent an entity that has ownership of the described land), (I/we) indicate our understanding of the foregoing intentions and purposes of the Subdistrict, and respectfully request that the same be formed pursuant to applicable statutes by the District Court. The Subdistrict's water management plan will be monitored and updated to respond to changes in climatic or hydrologic conditions or new information from *bona fide* studies or models.

Name(s): \_\_\_\_\_

Date

FAUCETTE DAVID K

Signature

David K. Faucette

2-5-18

FAUCETTE CAROLYN V

Signature

Carolyn V. Faucette

2/5/18

Signature \_\_\_\_\_

Address PO BOX 95; SANFORD, CO 81151

Parcel 556124400191; SE1/4 24-36-8 TNA 160 R#4001199 as referenced on Book \_\_\_\_\_, Page \_\_\_\_\_ and/or Reception # \_\_\_\_\_ (CONEJOS County) 160 total acres

**Table A**

WDID	Structure Name	Permit	Percent Responsibility	List Any Additional Well Owners
2105010	W0266 WELL NO 02	6851-R	100	

As the circulator of this petition, I attest that each of the signatories hereon was provided with a copy of the Subdistrict conceptual Plan of Water Management and a copy of the Subdistrict Petition for Establishment describing in greater detail the background and basis for the formation of the Subdistrict and that the signatories on this petition were subscribed before me voluntarily and with knowledge of the purposes for the formation of the Subdistrict.

Printed Name of Circulator \_\_\_\_\_

Signature \_\_\_\_\_

Date \_\_\_\_\_

\*The legally authorized representatives must execute petitions on behalf of Corporations, Limited Partnerships, LLC's, LLP's, etc. A person signing the petition on behalf of any Corporation, Limited Partnership, LLC, LLP, etc. must present an affidavit attesting to the approval of the petition by the entity's Board of Directors, President, CEO, or other authorized officer(s).

\*\*This petition must be executed by all record owners of the described property. Petitions will be compared against the records on file with Alamosa, Conejos and Rio Grande Counties and will be deemed valid only if the signatories exactly match the owners of record, as reflected by the county records, and if the signers of the petition agree to be responsible for the above represented percentage of costs, fees and post-plan depletions from the well(s) identified in this petition. If less than all of the record owners sign this petition, or if someone other than the record owner signs this petition, except as set forth above, the petition will be deemed invalid.

*printed 1/25/2018*

**PETITION  
TO FORM SPECIAL IMPROVEMENT DISTRICT NO. 6  
OF THE RIO GRANDE WATER CONSERVATION DISTRICT**

We the undersigned by our signatures affixed to this petition do hereby affirm **and** attest that:

1. (We/I) own an interest in real property that includes a well(s) used in whole or in part for irrigation, commercial, industrial or municipal purposes within the Alamosa-La Jara Response Area of the Rio Grande Decision Support System, or (we/I) represent owners of real property that includes a well(s) used in whole or in part for irrigation commercial, industrial or municipal purposes within the Alamosa-La Jara Response Area of the Rio Grande Decision Support System and (we/I) have the proper legal authority to sign this Petition on the owner's behalf.
2. (We/I) support the formation of Special Improvement District No. 6 and request that the District Court form the Special Improvement District pursuant to the attached Petition and general description of the *conceptual* Plan of Water Management to govern the Special Improvement District.
3. By (my/our) signature hereon (we/I) request that the Rio Grande Water Conservation District petition the District Court to form Special Improvement District No. 6 and include this property within Special Improvement District No. 6.

---

**Special Improvement District Purpose**

The overall purpose of this Subdistrict is to provide a community-oriented water management alternative to individual augmentation plans or state-imposed regulations limiting the use of wells in Water Division No. 3. That is, to provide a mechanism through which a group of well users in the Alamosa-La Jara Response Area can work collaboratively to develop and implement a system of self-regulation using economic-based incentives and other management tools that promote responsible groundwater management and that remedies the injury to senior surface water rights that result from groundwater use from Subdistrict wells. The operation of the Plan will comply with the requirements of SB 04-222, codified at section 37-92-501(4), C.R.S. **The Subdistrict will be financed by reasonable service and user fees, and special assessments on property within the Subdistrict, and the lands petitioned herein will be benefited by the replacement of injurious depletions to senior water rights, as allowed by statute.** We understand that these service and user fees and special assessments on taxable property within the Subdistrict will be required in order to generate sufficient funds to meet the goals and objectives of the Subdistrict. These methods of financing are authorized by the signatures on this petition without further election, pending approval of the Subdistrict Board of Managers.

**As a condition of participation, the Subdistrict will require acceptance of these and other nonmonetary limitations, including limitations on the diversion and use of groundwater, which may be imposed if the Board of Managers determines such limitations necessary to achieve one or more of the Plan objectives. By signing this petition the undersigned agree to accept these limitations if imposed.**

In the event the Subdistrict is unable to achieve one or more of its objectives or comply with other court-imposed or state-imposed requirements, all Landowners may have limitations imposed on the use of their Subdistrict Wells for the diversion of groundwater, including complete curtailment of groundwater withdrawals, through administrative rules and regulations by the State of Colorado.

Participation in the Subdistrict is strictly voluntary. Once land is petitioned into the Subdistrict and the Subdistrict is duly formed by Court order, ***the land will remain in the Subdistrict for as long as the Subdistrict is in existence***, even in the event the land is sold or transferred after Subdistrict formation.

The Subdistrict will remain in existence, unless dissolved by appropriate legal action, for so long as the Rio Grande Water Conservation District remains in existence. The conditions described above will run with the ownership of the property described in this Petition.

The legal description of the property that is the subject of this petition is described below. Wells within the proposed Subdistrict that are located on or having legal authority to apply groundwater to this property are listed in Table A.



By (our/my) signature hereon, we attest to (our/my) ownership of the wells and described land (or to our/my legal authority to represent an entity that has ownership of the described land), (I/we) indicate our understanding of the foregoing intentions and purposes of the Subdistrict, and respectfully request that the same be formed pursuant to applicable statutes by the District Court. The Subdistrict's water management plan will be monitored and updated to respond to changes in climatic or hydrologic conditions or new information from *bona fide* studies or models.

Name(s): \_\_\_\_\_ Date \_\_\_\_\_  
ESPERANZA FARMS, LLC Signature *[Signature]* 1/22/18  
Signature \_\_\_\_\_  
Signature \_\_\_\_\_

Address 14541 COUNTY ROAD 101 S; ALAMOSA, CO 81101

Parcel 556125100121: NE1/4 25-36-8 TNA 160 R#3000648 as referenced on Book \_\_\_\_\_, Page \_\_\_\_\_  
and/or Reception # \_\_\_\_\_ (CONEJOS County) 160 total acres

**Table A**

WDID	Structure Name	Permit	Percent Responsibility	List Any Additional Well Owners
2010095	W1043 WELL NO 01	1061-R	100	_____
2010096	W1043 WELL NO 02	1062-R	100	_____
2010097	W1043 WELL NO 03	7734-F	100	_____

As the circulator of this petition, I attest that each of the signatories hereon was provided with a copy of the Subdistrict conceptual Plan of Water Management and a copy of the Subdistrict Petition for Establishment describing in greater detail the background and basis for the formation of the Subdistrict and that the signatories on this petition were subscribed before me voluntarily and with knowledge of the purposes for the formation of the Subdistrict.

Printed Name of Circulator \_\_\_\_\_ Signature \_\_\_\_\_ Date \_\_\_\_\_

\*The legally authorized representatives must execute petitions on behalf of Corporations, Limited Partnerships, LLC's, LLP's, etc. A person signing the petition on behalf of any Corporation, Limited Partnership, LLC, LLP, etc. must present an affidavit attesting to the approval of the petition by the entity's Board of Directors, President, CEO, or other authorized officer(s).

\*\*This petition must be executed by all record owners of the described property. Petitions will be compared against the records on file with Alamosa, Conejos and Rio Grande Counties and will be deemed valid only if the signatories exactly match the owners of record, as reflected by the county records, and if the signers of the petition agree to be responsible for the above represented percentage of costs, fees and post-plan depletions from the well(s) identified in this petition. If less than all of the record owners sign this petition, or if someone other than the record owner signs this petition, except as set forth above, the petition will be deemed invalid.

*printed 1/22/2018*



**PETITION  
TO FORM SPECIAL IMPROVEMENT DISTRICT NO. 6  
OF THE RIO GRANDE WATER CONSERVATION DISTRICT**

---

We the undersigned by our signatures affixed to this petition do hereby affirm and attest that:

1. (We/I) own an interest in real property that includes a well(s) used in whole or in part for irrigation, commercial, industrial or municipal purposes within the Alamosa-La Jara Response Area of the Rio Grande Decision Support System, or (we/I) represent owners of real property that includes a well(s) used in whole or in part for irrigation commercial, industrial or municipal purposes within the Alamosa-La Jara Response Area of the Rio Grande Decision Support System and (we/I) have the proper legal authority to sign this Petition on the owner's behalf.
  2. (We/I) support the formation of Special Improvement District No. 6 and request that the District Court form the Special Improvement District pursuant to the attached Petition and general description of the *conceptual* Plan of Water Management to govern the Special Improvement District.
  3. By (my/our) signature hereon (we/I) request that the Rio Grande Water Conservation District petition the District Court to form Special Improvement District No. 6 and include this property within Special Improvement District No. 6.
- 

**Special Improvement District Purpose**

The overall purpose of this Subdistrict is to provide a community-oriented water management alternative to individual augmentation plans or state-imposed regulations limiting the use of wells in Water Division No. 3. That is, to provide a mechanism through which a group of well users in the Alamosa-La Jara Response Area can work collaboratively to develop and implement a system of self-regulation using economic-based incentives and other management tools that promote responsible groundwater management and that remedies the injury to senior surface water rights that result from groundwater use from Subdistrict wells. The operation of the Plan will comply with the requirements of SB 04-222, codified at section 37-92-501(4), C.R.S. **The Subdistrict will be financed by reasonable service and user fees, and special assessments on property within the Subdistrict, and the lands petitioned herein will be benefited by the replacement of injurious depletions to senior water rights, as allowed by statute.** We understand that these service and user fees and special assessments on taxable property within the Subdistrict will be required in order to generate sufficient funds to meet the goals and objectives of the Subdistrict. These methods of financing are authorized by the signatures on this petition without further election, pending approval of the Subdistrict Board of Managers.

**As a condition of participation, the Subdistrict will require acceptance of these and other nonmonetary limitations, including limitations on the diversion and use of groundwater, which may be imposed if the Board of Managers determines such limitations necessary to achieve one or more of the Plan objectives. By signing this petition the undersigned agree to accept these limitations if imposed.**

In the event the Subdistrict is unable to achieve one or more of its objectives or comply with other court-imposed or state-imposed requirements, all Landowners may have limitations imposed on the use of their Subdistrict Wells for the diversion of groundwater, including complete curtailment of groundwater withdrawals, through administrative rules and regulations by the State of Colorado.

Participation in the Subdistrict is strictly voluntary. Once land is petitioned into the Subdistrict and the Subdistrict is duly formed by Court order, ***the land will remain in the Subdistrict for as long as the Subdistrict is in existence***, even in the event the land is sold or transferred after Subdistrict formation.

The Subdistrict will remain in existence, unless dissolved by appropriate legal action, for so long as the Rio Grande Water Conservation District remains in existence. The conditions described above will run with the ownership of the property described in this Petition.

The legal description of the property that is the subject of this petition is described below. Wells within the proposed Subdistrict that are located on or having legal authority to apply groundwater to this property are listed in Table A.

By (our/my) signature hereon, we attest to (our/my) ownership of the wells and described land (or to our/my legal authority to represent an entity that has ownership of the described land), (I/we) indicate our understanding of the foregoing intentions and purposes of the Subdistrict, and respectfully request that the same be formed pursuant to applicable statutes by the District Court. The Subdistrict's water management plan will be monitored and updated to respond to changes in climatic or hydrologic conditions or new information from *bona fide* studies or models.

Name(s): _____	Signature _____	Date _____
<u>COOMBS JASON D</u>	Signature <u>Jason D Coombs</u>	<u>2-22-17</u>
<u>COOMBS SPRINGE</u>	Signature <u>Springe Coombs</u>	<u>2-22-17</u>
	Signature _____	_____

Address 23719 COUNTY ROAD 15; LA JARA, CO 81140  
 Parcel 556125200119: 47 AC E OF CANAL IN NW1/4 25-36-8 R#2502-878 as referenced on Book \_\_\_\_\_  
 Page \_\_\_\_\_ and/or Reception # \_\_\_\_\_ (CONEJOS County) 47 total acres

<b>Table A</b>			
<b>WDID</b>	<b>Structure Name</b>	<b>Permit</b>	<b>Percent Responsibility</b>
2011203	W1707 WELL NO 04	11932-R	100

As the circulator of this petition, I attest that each of the signatories hereon was provided with a copy of the Subdistrict conceptual Plan of Water Management and a copy of the Subdistrict Petition for Establishment describing in greater detail the background and basis for the formation of the Subdistrict and that the signatories on this petition were subscribed before me voluntarily and with knowledge of the purposes for the formation of the Subdistrict.

_____ Printed Name of Circulator	_____ Signature	_____ Date
-------------------------------------	--------------------	---------------

\*The legally authorized representatives must execute petitions on behalf of Corporations, Limited Partnerships, LLC's, LLP's, etc. A person signing the petition on behalf of any Corporation, Limited Partnership, LLC, LLP, etc. must present an affidavit attesting to the approval of the petition by the entity's Board of Directors, President, CEO, or other authorized officer(s).

\*\*This petition must be executed by all record owners of the described property. Petitions will be compared against the records on file with Alamosa, Conejos and Rio Grande Counties and will be deemed valid only if the signatories exactly match the owners of record, as reflected by the county records, and if the signers of the petition agree to be responsible for the above represented percentage of costs, fees and post-plan depletions from the well(s) identified in this petition. If less than all of the record owners sign this petition, or if someone other than the record owner signs this petition, except as set forth above, the petition will be deemed invalid.

**PETITION**  
**TO FORM SPECIAL IMPROVEMENT DISTRICT NO. 6**  
**OF THE RIO GRANDE WATER CONSERVATION DISTRICT**

---

We the undersigned by our signatures affixed to this petition do hereby affirm and attest that:

1. (We/I) own an interest in real property that includes a well(s) used in whole or in part for irrigation, commercial, industrial or municipal purposes within the Alamosa-La Jara Response Area of the Rio Grande Decision Support System, or (we/I) represent owners of real property that includes a well(s) used in whole or in part for irrigation commercial, industrial or municipal purposes within the Alamosa-La Jara Response Area of the Rio Grande Decision Support System and (we/I) have the proper legal authority to sign this Petition on the owner's behalf.
2. (We/I) support the formation of Special Improvement District No. 6 and request that the District Court form the Special Improvement District pursuant to the attached Petition and general description of the *conceptual* Plan of Water Management to govern the Special Improvement District.
3. By (my/our) signature hereon (we/I) request that the Rio Grande Water Conservation District petition the District Court to form Special Improvement District No. 6 and include this property within Special Improvement District No. 6.

---

**Special Improvement District Purpose**

The overall purpose of this Subdistrict is to provide a community-oriented water management alternative to individual augmentation plans or state-imposed regulations limiting the use of wells in Water Division No. 3. That is, to provide a mechanism through which a group of well users in the Alamosa-La Jara Response Area can work collaboratively to develop and implement a system of self-regulation using economic-based incentives and other management tools that promote responsible groundwater management and that remedies the injury to senior surface water rights that result from groundwater use from Subdistrict wells. The operation of the Plan will comply with the requirements of SB 04-222, codified at section 37-92-501(4), C.R.S. **The Subdistrict will be financed by reasonable service and user fees, and special assessments on property within the Subdistrict, and the lands petitioned herein will be benefited by the replacement of injurious depletions to senior water rights, as allowed by statute.** We understand that these service and user fees and special assessments on taxable property within the Subdistrict will be required in order to generate sufficient funds to meet the goals and objectives of the Subdistrict. These methods of financing are authorized by the signatures on this petition without further election, pending approval of the Subdistrict Board of Managers.

**As a condition of participation, the Subdistrict will require acceptance of these and other nonmonetary limitations, including limitations on the diversion and use of groundwater, which may be imposed if the Board of Managers determines such limitations necessary to achieve one or more of the Plan objectives. By signing this petition the undersigned agree to accept these limitations if imposed.**

In the event the Subdistrict is unable to achieve one or more of its objectives or comply with other court-imposed or state-imposed requirements, all Landowners may have limitations imposed on the use of their Subdistrict Wells for the diversion of groundwater, including complete curtailment of groundwater withdrawals, through administrative rules and regulations by the State of Colorado.

Participation in the Subdistrict is strictly voluntary. Once land is petitioned into the Subdistrict and the Subdistrict is duly formed by Court order, ***the land will remain in the Subdistrict for as long as the Subdistrict is in existence***, even in the event the land is sold or transferred after Subdistrict formation.

The Subdistrict will remain in existence, unless dissolved by appropriate legal action, for so long as the Rio Grande Water Conservation District remains in existence. The conditions described above will run with the ownership of the property described in this Petition.

The legal description of the property that is the subject of this petition is described below. Wells within the proposed Subdistrict that are located on or having legal authority to apply groundwater to this property are listed in Table A.

By (our/my) signature hereon, we attest to (our/my) ownership of the wells and described land (or to our/my legal authority to represent an entity that has ownership of the described land), (I/we) indicate our understanding of the foregoing intentions and purposes of the Subdistrict, and respectfully request that the same be formed pursuant to applicable statutes by the District Court. The Subdistrict's water management plan will be monitored and updated to respond to changes in climatic or hydrologic conditions or new information from *bona fide* studies or models.

Name(s):	_____	Signature	_____	Date	_____
<u>COOMBS JASON D</u>		Signature	<u>Jason D Coombs</u>		<u>2-22-17</u>
<u>COOMBS SPRINGE</u>		Signature	<u>Springe Coombs</u>		<u>2/23/17</u>
		Signature	_____		_____

Address 23719 COUNTY ROAD 15; LA JARA, CO 81140

Parcel 556125200219: NW1/4 25-36-8 TNA 160 (LESS .932 A B326 P92 & B352P142) (LESS 47 AC E OF CANAL) R#2502-878 B338 P715 as referenced on Book \_\_\_\_\_, Page \_\_\_\_\_ and/or Reception # \_\_\_\_\_ (CONEJOS County) 112.07 total acres

**Table A**

WDID	Structure Name	Permit	Percent Responsibility	List Any Additional Well Owners
2011203	W1707 WELL NO 04	11932-R	100	

As the circulator of this petition, I attest that each of the signatories hereon was provided with a copy of the Subdistrict conceptual Plan of Water Management and a copy of the Subdistrict Petition for Establishment describing in greater detail the background and basis for the formation of the Subdistrict and that the signatories on this petition were subscribed before me voluntarily and with knowledge of the purposes for the formation of the Subdistrict.

Printed Name of Circulator	Signature	Date
----------------------------	-----------	------

\*The legally authorized representatives must execute petitions on behalf of Corporations, Limited Partnerships, LLC's, LLP's, etc. A person signing the petition on behalf of any Corporation, Limited Partnership, LLC, LLP, etc. must present an affidavit attesting to the approval of the petition by the entity's Board of Directors, President, CEO, or other authorized officer(s).

\*\*This petition must be executed by all record owners of the described property. Petitions will be compared against the records on file with Alamosa, Conejos and Rio Grande Counties and will be deemed valid only if the signatories exactly match the owners of record, as reflected by the county records, and if the signers of the petition agree to be responsible for the above represented percentage of costs, fees and post-plan depletions from the well(s) identified in this petition. If less than all of the record owners sign this petition, or if someone other than the record owner signs this petition, except as set forth above, the petition will be deemed invalid.

printed 2/13/2017

Farm Plan # 402160Petition No 556125300122

**PETITION  
TO FORM SPECIAL IMPROVEMENT DISTRICT NO. 6  
OF THE RIO GRANDE WATER CONSERVATION DISTRICT**

We the undersigned by our signatures affixed to this petition do hereby affirm and attest that:

1. (We/I) own an interest in real property that includes a well(s) used in whole or in part for irrigation, commercial, industrial or municipal purposes within the Alamosa-La Jara Response Area of the Rio Grande Decision Support System, or (we/I) represent owners of real property that includes a well(s) used in whole or in part for irrigation commercial, industrial or municipal purposes within the Alamosa-La Jara Response Area of the Rio Grande Decision Support System and (we/I) have the proper legal authority to sign this Petition on the owner's behalf.
2. (We/I) support the formation of Special Improvement District No. 6 and request that the District Court form the Special Improvement District pursuant to the attached Petition and general description of the *conceptual Plan of Water Management* to govern the Special Improvement District.
3. By (my/our) signature hereon (we/I) request that the Rio Grande Water Conservation District petition the District Court to form Special Improvement District No. 6 and include this property within Special Improvement District No. 6.

**Special Improvement District Purpose**

The overall purpose of this Subdistrict is to provide a community-oriented water management alternative to individual augmentation plans or state-imposed regulations limiting the use of wells in Water Division No. 3. That is, to provide a mechanism through which a group of well users in the Alamosa-La Jara Response Area can work collaboratively to develop and implement a system of self-regulation using economic-based incentives and other management tools that promote responsible groundwater management and that remedies the injury to senior surface water rights that result from groundwater use from Subdistrict wells. The operation of the Plan will comply with the requirements of SB 04-222, codified at section 37-92-501(4), C.R.S. *The Subdistrict will be financed by reasonable service and user fees, and special assessments on property within the Subdistrict, and the lands petitioned herein will be benefited by the development of industry donations to senior water rights, as allowed by statute.* We understand that these service and user fees and special assessments on taxable property within the Subdistrict will be required in order to generate sufficient funds to meet the goals and objectives of the Subdistrict. These methods of financing are authorized by the signatures on this petition without further election, pending approval of the Subdistrict Board of Managers.

*As a condition of participation, the Subdistrict will require acceptance of these and other nonmonetary limitations, including limitations on the diversion and use of groundwater, which may be imposed if the Board of Managers determines such limitations necessary to achieve one or more of the Plan objectives. By signing this petition the undersigned agree to accept these limitations if imposed.*

In the event the Subdistrict is unable to achieve one or more of its objectives or comply with other court-imposed or state-imposed requirements, all Landowners may have limitations imposed on the use of their Subdistrict Wells for the diversion of groundwater, including complete curtailment of groundwater withdrawals, through administrative rules and regulations by the State of Colorado.

Participation in the Subdistrict is strictly voluntary. Once land is petitioned into the Subdistrict and the Subdistrict is duly formed by Court order, *the land will remain in the Subdistrict for as long as the Subdistrict is in existence, even in the event the land is sold or transferred after Subdistrict formation.*

The Subdistrict will remain in existence, unless dissolved by appropriate legal action, for so long as the Rio Grande Water Conservation District remains in existence. The conditions described above will run with the ownership of the property described in this Petition.

The legal description of the property that is the subject of this petition is described below. Wells within the proposed Subdistrict that are located on or having legal authority to apply groundwater to this property are listed in Table A.

Farm Plan # 402160

Petition No 556125300122

By (our/my) signature hereon, we attest to (our/my) ownership of the wells and described land (or to our/my legal authority to represent an entity that has ownership of the described land), (I/we) indicate our understanding of the foregoing intentions and purposes of the Subdistrict, and respectfully request that the same be formed pursuant to applicable statutes by the District Court. The Subdistrict's water management plan will be monitored and updated to respond to changes in climatic or hydrologic conditions or new information from *bona fide* studies or models.

Name(s): \_\_\_\_\_

FAUCETTE LAND AND CATTLE CO LLC

Signature David Faucette Date 5-8-18

Signature Carly Gault Date 5-8-18

Signature \_\_\_\_\_

Address PO BOX 95; LA JARA, CO 81140

Parcel 556125300122: E1/2 SW1/4 (E OF MONTE VISTA CANAL) 25-36-8 TNA 40 ALSO: TR 1 BAHIR FARMS LLC DIV OF LAND IN SE1/4 25-36- as referenced on Book \_\_\_\_\_ Page \_\_\_\_\_ and/or Reception # \_\_\_\_\_ (CONEJOS County) 192.92 total acres

Table A

WDEID	Structure Name	Permit	Percent Responsibility	List Any Additional Well Owners
2009516	W0710 WELL NO 01	5920-F	100	

As the circulator of this petition, I attest that each of the signatories hereon was provided with a copy of the Subdistrict conceptual Plan of Water Management and a copy of the Subdistrict Petition for Establishment describing in greater detail the background and basis for the formation of the Subdistrict and that the signatories on this petition were subscribed before me voluntarily and with knowledge of the purposes for the formation of the Subdistrict.

Printed Name of Circulator \_\_\_\_\_

Signature \_\_\_\_\_

Date \_\_\_\_\_

\*The legally authorized representatives must execute petitions on behalf of Corporations, Limited Partnerships, LLC's, LLP's, etc. A person signing this petition on behalf of any Corporation, Limited Partnership, LLC, LLP, etc. must present an affidavit attesting to the approval of the petition by the entity's Board of Directors, President, CEO, or other authorized officer(s).

\*\*This petition must be executed by all record owners of the described property. Petitions will be compared against the records on file with Alamosa, Conejos and Rio Grande Counties and will be deemed valid only if the signatories exactly match the owners of record, as reflected by the county records, and if the signers of the petition agree to be responsible for the above represented percentage of costs, fees and post-plan depletions from the well(s) identified in this petition. If less than all of the record owners sign this petition, or if someone other than the record owner signs this petition, except as set forth above, the petition will be deemed invalid.

printed 5/3/2018

**PETITION  
TO FORM SPECIAL IMPROVEMENT DISTRICT NO. 6  
OF THE RIO GRANDE WATER CONSERVATION DISTRICT**

We the undersigned by our signatures affixed to this petition do hereby affirm and attest that:

1. (We/I) own an interest in real property that includes a well(s) used in whole or in part for irrigation, commercial, industrial or municipal purposes within the Alamosa-La Jara Response Area of the Rio Grande Decision Support System, or (we/I) represent owners of real property that includes a well(s) used in whole or in part for irrigation commercial, industrial or municipal purposes within the Alamosa-La Jara Response Area of the Rio Grande Decision Support System and (we/I) have the proper legal authority to sign this Petition on the owner's behalf.
2. (We/I) support the formation of Special Improvement District No. 6 and request that the District Court form the Special Improvement District pursuant to the attached Petition and general description of the *conceptual* Plan of Water Management to govern the Special Improvement District.
3. By (my/our) signature hereon (we/I) request that the Rio Grande Water Conservation District petition the District Court to form Special Improvement District No. 6 and include this property within Special Improvement District No. 6.

**Special Improvement District Purpose**

The overall purpose of this Subdistrict is to provide a community-oriented water management alternative to individual augmentation plans or state-imposed regulations limiting the use of wells in Water Division No. 3. That is, to provide a mechanism through which a group of well users in the Alamosa-La Jara Response Area can work collaboratively to develop and implement a system of self-regulation using economic-based incentives and other management tools that promote responsible groundwater management and that remedies the injury to senior surface water rights that result from groundwater use from Subdistrict wells. The operation of the Plan will comply with the requirements of SB 04-222, codified at section 37-92-501(4), C.R.S. **The Subdistrict will be financed by reasonable service and user fees, and special assessments on property within the Subdistrict, and the lands petitioned herein will be benefited by the replacement of injurious depletions to senior water rights, as allowed by statute.** We understand that these service and user fees and special assessments on taxable property within the Subdistrict will be required in order to generate sufficient funds to meet the goals and objectives of the Subdistrict. These methods of financing are authorized by the signatures on this petition without further election, pending approval of the Subdistrict Board of Managers.

**As a condition of participation, the Subdistrict will require acceptance of these and other nonmonetary limitations, including limitations on the diversion and use of groundwater, which may be imposed if the Board of Managers determines such limitations necessary to achieve one or more of the Plan objectives. By signing this petition the undersigned agree to accept these limitations if imposed.**

In the event the Subdistrict is unable to achieve one or more of its objectives or comply with other court-imposed or state-imposed requirements, all Landowners may have limitations imposed on the use of their Subdistrict Wells for the diversion of groundwater, including complete curtailment of groundwater withdrawals, through administrative rules and regulations by the State of Colorado.

Participation in the Subdistrict is strictly voluntary. Once land is petitioned into the Subdistrict and the Subdistrict is duly formed by Court order, ***the land will remain in the Subdistrict for as long as the Subdistrict is in existence***, even in the event the land is sold or transferred after Subdistrict formation.

The Subdistrict will remain in existence, unless dissolved by appropriate legal action, for so long as the Rio Grande Water Conservation District remains in existence. The conditions described above will run with the ownership of the property described in this Petition.

The legal description of the property that is the subject of this petition is described below. Wells within the proposed Subdistrict that are located on or having legal authority to apply groundwater to this property are listed in Table A.



By (our/my) signature hereon, we attest to (our/my) ownership of the wells and described land (or to our/my legal authority to represent an entity that has ownership of the described land), (I/we) indicate our understanding of the foregoing intentions and purposes of the Subdistrict, and respectfully request that the same be formed pursuant to applicable statutes by the District Court. The Subdistrict's water management plan will be monitored and updated to respond to changes in climatic or hydrologic conditions or new information from *bona fide* studies or models.

Name(s):		Date
<u>REINHARDT RONALD G.</u>	Signature <u>Ronald D. Reinhardt</u>	<u>11-14-2016</u>
<u>REINHARDT MARY J</u>	Signature <u>Mary J Reinhardt</u>	<u>11-14-16</u>
	Signature _____	

Address 23550 COUNTY ROAD 10; LA JARA, CO 81140

Parcel 556126100124; NE1/4 26-36-8 TNA 154.22 (LESS 5.78 A RESERVIOR) B339 P722-4 as referenced on Book \_\_\_\_\_, Page \_\_\_\_\_ and/or Reception # \_\_\_\_\_ (CONEJOS County) 154.22 total acres

**Table A**

WDID	Structure Name	Permit	Percent Responsibility	List Any Additional Well Owners
2105393	W1706 WELL NO 02	2273-F	50	_____
2105897	PERMIT 24129-R-F	24129-FR	50	_____

As the circulator of this petition, I attest that each of the signatories hereon was provided with a copy of the Subdistrict conceptual Plan of Water Management and a copy of the Subdistrict Petition for Establishment describing in greater detail the background and basis for the formation of the Subdistrict and that the signatories on this petition were subscribed before me voluntarily and with knowledge of the purposes for the formation of the Subdistrict.

Printed Name of Circulator	Signature	Date
----------------------------	-----------	------

\*The legally authorized representatives must execute petitions on behalf of Corporations, Limited Partnerships, LLC's, LLP's, etc. A person signing the petition on behalf of any Corporation, Limited Partnership, LLC, LLP, etc. must present an affidavit attesting to the approval of the petition by the entity's Board of Directors, President, CEO, or other authorized officer(s).

\*\*This petition must be executed by all record owners of the described property. Petitions will be compared against the records on file with Alamosa, Conejos and Rio Grande Counties and will be deemed valid only if the signatories exactly match the owners of record, as reflected by the county records, and if the signers of the petition agree to be responsible for the above represented percentage of costs, fees and post-plan depletions from the well(s) identified in this petition. If less than all of the record owners sign this petition, or if someone other than the record owner signs this petition, except as set forth above, the petition will be deemed invalid.

*printed 11/14/2016*

**PETITION  
TO FORM SPECIAL IMPROVEMENT DISTRICT NO. 6  
OF THE RIO GRANDE WATER CONSERVATION DISTRICT**

We the undersigned by our signatures affixed to this petition do hereby affirm and attest that:

1. (We/I) own an interest in real property that includes a well(s) used in whole or in part for irrigation, commercial, industrial or municipal purposes within the Alamosa-La Jara Response Area of the Rio Grande Decision Support System, or (we/I) represent owners of real property that includes a well(s) used in whole or in part for irrigation commercial, industrial or municipal purposes within the Alamosa-La Jara Response Area of the Rio Grande Decision Support System and (we/I) have the proper legal authority to sign this Petition on the owner's behalf.
2. (We/I) support the formation of Special Improvement District No. 6 and request that the District Court form the Special Improvement District pursuant to the attached Petition and general description of the *conceptual* Plan of Water Management to govern the Special Improvement District.
3. By (my/our) signature hereon (we/I) request that the Rio Grande Water Conservation District petition the District Court to form Special Improvement District No. 6 and include this property within Special Improvement District No. 6.

**Special Improvement District Purpose**

The overall purpose of this Subdistrict is to provide a community-oriented water management alternative to individual augmentation plans or state-imposed regulations limiting the use of wells in Water Division No. 3. That is, to provide a mechanism through which a group of well users in the Alamosa-La Jara Response Area can work collaboratively to develop and implement a system of self-regulation using economic-based incentives and other management tools that promote responsible groundwater management and that remedies the injury to senior surface water rights that result from groundwater use from Subdistrict wells. The operation of the Plan will comply with the requirements of SB 04-222, codified at section 37-92-501(4), C.R.S. **The Subdistrict will be financed by reasonable service and user fees, and special assessments on property within the Subdistrict, and the lands petitioned herein will be benefited by the replacement of injurious depletions to senior water rights, as allowed by statute.** We understand that these service and user fees and special assessments on taxable property within the Subdistrict will be required in order to generate sufficient funds to meet the goals and objectives of the Subdistrict. These methods of financing are authorized by the signatures on this petition without further election, pending approval of the Subdistrict Board of Managers.

**As a condition of participation, the Subdistrict will require acceptance of these and other nonmonetary limitations, including limitations on the diversion and use of groundwater, which may be imposed if the Board of Managers determines such limitations necessary to achieve one or more of the Plan objectives. By signing this petition the undersigned agree to accept these limitations if imposed.**

In the event the Subdistrict is unable to achieve one or more of its objectives or comply with other court-imposed or state-imposed requirements, all Landowners may have limitations imposed on the use of their Subdistrict Wells for the diversion of groundwater, including complete curtailment of groundwater withdrawals, through administrative rules and regulations by the State of Colorado.

Participation in the Subdistrict is strictly voluntary. Once land is petitioned into the Subdistrict and the Subdistrict is duly formed by Court order, ***the land will remain in the Subdistrict for as long as the Subdistrict is in existence***, even in the event the land is sold or transferred after Subdistrict formation.

The Subdistrict will remain in existence, unless dissolved by appropriate legal action, for so long as the Rio Grande Water Conservation District remains in existence. The conditions described above will run with the ownership of the property described in this Petition.

The legal description of the property that is the subject of this petition is described below. Wells within the proposed Subdistrict that are located on or having legal authority to apply groundwater to this property are listed in Table A.

By (our/my) signature hereon, we attest to (our/my) ownership of the wells and described land (or to our/my legal authority to represent an entity that has ownership of the described land), (I/we) indicate our understanding of the foregoing intentions and purposes of the Subdistrict, and respectfully request that the same be formed pursuant to applicable statutes by the District Court. The Subdistrict's water management plan will be monitored and updated to respond to changes in climatic or hydrologic conditions or new information from *bona fide* studies or models.

Name(s):	Signature	Date
<u>REINHARDT RONALD G.</u>	<u>Ronald G. Reinhardt</u>	<u>11-14-2016</u>
<u>REINHARDT MARY J.</u>	<u>Mary J. Reinhardt</u>	<u>11-14-16</u>
	Signature _____	_____

Address 23550 COUNTY ROAD 10; LA JARA, CO 81140

Parcel 556126200124: NW1/4 26-36-8 TNA 158 (LESS 2 A B272 P384) B339 P722-4 as referenced on Book \_\_\_\_\_, Page \_\_\_\_\_ and/or Reception # \_\_\_\_\_ (CONEJOS County) 158 total acres

**Table A**

WDID	Structure Name	Permit	Percent Responsibility	List Any Additional Well Owners
2105393	W1706 WELL NO 02	2273-F	50	
2105897	PERMIT 24129-R-F	24129-FR	50	

As the circulator of this petition, I attest that each of the signatories hereon was provided with a copy of the Subdistrict conceptual Plan of Water Management and a copy of the Subdistrict Petition for Establishment describing in greater detail the background and basis for the formation of the Subdistrict and that the signatories on this petition were subscribed before me voluntarily and with knowledge of the purposes for the formation of the Subdistrict.

Printed Name of Circulator	Signature	Date
----------------------------	-----------	------

\*The legally authorized representatives must execute petitions on behalf of Corporations, Limited Partnerships, LLC's, LLP's, etc. A person signing the petition on behalf of any Corporation, Limited Partnership, LLC, LLP, etc. must present an affidavit attesting to the approval of the petition by the entity's Board of Directors, President, CEO, or other authorized officer(s).

\*\*This petition must be executed by all record owners of the described property. Petitions will be compared against the records on file with Alamosa, Conejos and Rio Grande Counties and will be deemed valid only if the signatories exactly match the owners of record, as reflected by the county records, and if the signers of the petition agree to be responsible for the above represented percentage of costs, fees and post-plan depletions from the well(s) identified in this petition. If less than all of the record owners sign this petition, or if someone other than the record owner signs this petition, except as set forth above, the petition will be deemed invalid.

printed 11/14/2016

**PETITION**  
**TO FORM SPECIAL IMPROVEMENT DISTRICT NO. 6**  
**OF THE RIO GRANDE WATER CONSERVATION DISTRICT**

---

We the undersigned by our signatures affixed to this petition do hereby affirm and attest that:

1. (We/I) own an interest in real property that includes a well(s) used in whole or in part for irrigation, commercial, industrial or municipal purposes within the Alamosa-La Jara Response Area of the Rio Grande Decision Support System, or (we/I) represent owners of real property that includes a well(s) used in whole or in part for irrigation commercial, industrial or municipal purposes within the Alamosa-La Jara Response Area of the Rio Grande Decision Support System and (we/I) have the proper legal authority to sign this Petition on the owner's behalf.
  2. (We/I) support the formation of Special Improvement District No. 6 and request that the District Court form the Special Improvement District pursuant to the attached Petition and general description of the *conceptual* Plan of Water Management to govern the Special Improvement District.
  3. By (my/our) signature hereon (we/I) request that the Rio Grande Water Conservation District petition the District Court to form Special Improvement District No. 6 and include this property within Special Improvement District No. 6.
- 

**Special Improvement District Purpose**

The overall purpose of this Subdistrict is to provide a community-oriented water management alternative to individual augmentation plans or state-imposed regulations limiting the use of wells in Water Division No. 3. That is, to provide a mechanism through which a group of well users in the Alamosa-La Jara Response Area can work collaboratively to develop and implement a system of self-regulation using economic-based incentives and other management tools that promote responsible groundwater management and that remedies the injury to senior surface water rights that result from groundwater use from Subdistrict wells. The operation of the Plan will comply with the requirements of SB 04-222, codified at section 37-92-501(4), C.R.S. **The Subdistrict will be financed by reasonable service and user fees, and special assessments on property within the Subdistrict, and the lands petitioned herein will be benefited by the replacement of injurious depletions to senior water rights, as allowed by statute.** We understand that these service and user fees and special assessments on taxable property within the Subdistrict will be required in order to generate sufficient funds to meet the goals and objectives of the Subdistrict. These methods of financing are authorized by the signatures on this petition without further election, pending approval of the Subdistrict Board of Managers.

**As a condition of participation, the Subdistrict will require acceptance of these and other nonmonetary limitations, including limitations on the diversion and use of groundwater, which may be imposed if the Board of Managers determines such limitations necessary to achieve one or more of the Plan objectives. By signing this petition the undersigned agree to accept these limitations if imposed.**

In the event the Subdistrict is unable to achieve one or more of its objectives or comply with other court-imposed or state-imposed requirements, all Landowners may have limitations imposed on the use of their Subdistrict Wells for the diversion of groundwater, including complete curtailment of groundwater withdrawals, through administrative rules and regulations by the State of Colorado.

Participation in the Subdistrict is strictly voluntary. Once land is petitioned into the Subdistrict and the Subdistrict is duly formed by Court order, ***the land will remain in the Subdistrict for as long as the Subdistrict is in existence***, even in the event the land is sold or transferred after Subdistrict formation.

The Subdistrict will remain in existence, unless dissolved by appropriate legal action, for so long as the Rio Grande Water Conservation District remains in existence. The conditions described above will run with the ownership of the property described in this Petition.

The legal description of the property that is the subject of this petition is described below. Wells within the proposed Subdistrict that are located on or having legal authority to apply groundwater to this property are listed in Table A.

By (our/my) signature hereon, we attest to (our/my) ownership of the wells and described land (or to our/my legal authority to represent an entity that has ownership of the described land), (I/we) indicate our understanding of the foregoing intentions and purposes of the Subdistrict, and respectfully request that the same be formed pursuant to applicable statutes by the District Court. The Subdistrict's water management plan will be monitored and updated to respond to changes in climatic or hydrologic conditions or new information from *bona fide* studies or models.

Name(s): \_\_\_\_\_ Date \_\_\_\_\_

FAUCETTE DAVID K Signature David K. Faucette 2-5-18

FAUCETTE CAROLYN V Signature Carolyn V. Faucette 2/5/18

Signature \_\_\_\_\_

Address PO BOX 95; SANFORD, CO 81151

Parcel 556126300123; S1/2 26-36-8 TNA 320 S1/2 27-36-8 TNA 320 (LESS EASEMENT B354 P429) R#5000261 #2501000508 B270 as referenced on Book \_\_\_\_\_, Page \_\_\_\_\_ and/or Reception # \_\_\_\_\_ (CONEJOS County) 640 total acres

**Table A**

WDID	Structure Name	Permit	Percent Responsibility	List Any Additional Well Owners
2005028	W1286 WELL NO 01	11072-R	100	_____
2010465	W1287 NO. 1	11073-R	100	_____

As the circulator of this petition, I attest that each of the signatories hereon was provided with a copy of the Subdistrict conceptual Plan of Water Management and a copy of the Subdistrict Petition for Establishment describing in greater detail the background and basis for the formation of the Subdistrict and that the signatories on this petition were subscribed before me voluntarily and with knowledge of the purposes for the formation of the Subdistrict.

Printed Name of Circulator \_\_\_\_\_ Signature \_\_\_\_\_ Date \_\_\_\_\_

\*The legally authorized representatives must execute petitions on behalf of Corporations, Limited Partnerships, LLC's, LLP's, etc. A person signing the petition on behalf of any Corporation, Limited Partnership, LLC, LLP, etc. must present an affidavit attesting to the approval of the petition by the entity's Board of Directors, President, CEO, or other authorized officer(s).

\*\*This petition must be executed by all record owners of the described property. Petitions will be compared against the records on file with Alamosa, Conejos and Rio Grande Counties and will be deemed valid only if the signatories exactly match the owners of record, as reflected by the county records, and if the signers of the petition agree to be responsible for the above represented percentage of costs, fees and post-plan depletions from the well(s) identified in this petition. If less than all of the record owners sign this petition, or if someone other than the record owner signs this petition, except as set forth above, the petition will be deemed invalid.

**PETITION**  
**TO FORM SPECIAL IMPROVEMENT DISTRICT NO. 6**  
**OF THE RIO GRANDE WATER CONSERVATION DISTRICT**

---

We the undersigned by our signatures affixed to this petition do hereby affirm and attest that:

1. (We/I) own an interest in real property that includes a well(s) used in whole or in part for irrigation, commercial, industrial or municipal purposes within the Alamosa-La Jara Response Area of the Rio Grande Decision Support System, or (we/I) represent owners of real property that includes a well(s) used in whole or in part for irrigation commercial, industrial or municipal purposes within the Alamosa-La Jara Response Area of the Rio Grande Decision Support System and (we/I) have the proper legal authority to sign this Petition on the owner's behalf.
2. (We/I) support the formation of Special Improvement District No. 6 and request that the District Court form the Special Improvement District pursuant to the attached Petition and general description of the *conceptual* Plan of Water Management to govern the Special Improvement District.
3. By (my/our) signature hereon (we/I) request that the Rio Grande Water Conservation District petition the District Court to form Special Improvement District No. 6 and include this property within Special Improvement District No. 6.

---

**Special Improvement District Purpose**

The overall purpose of this Subdistrict is to provide a community-oriented water management alternative to individual augmentation plans or state-imposed regulations limiting the use of wells in Water Division No. 3. That is, to provide a mechanism through which a group of well users in the Alamosa-La Jara Response Area can work collaboratively to develop and implement a system of self-regulation using economic-based incentives and other management tools that promote responsible groundwater management and that remedies the injury to senior surface water rights that result from groundwater use from Subdistrict wells. The operation of the Plan will comply with the requirements of SB 04-222, codified at section 37-92-501(4), C.R.S. **The Subdistrict will be financed by reasonable service and user fees, and special assessments on property within the Subdistrict, and the lands petitioned herein will be benefited by the replacement of injurious depletions to senior water rights, as allowed by statute.** We understand that these service and user fees and special assessments on taxable property within the Subdistrict will be required in order to generate sufficient funds to meet the goals and objectives of the Subdistrict. These methods of financing are authorized by the signatures on this petition without further election, pending approval of the Subdistrict Board of Managers.

**As a condition of participation, the Subdistrict will require acceptance of these and other nonmonetary limitations, including limitations on the diversion and use of groundwater, which may be imposed if the Board of Managers determines such limitations necessary to achieve one or more of the Plan objectives. By signing this petition the undersigned agree to accept these limitations if imposed.**

In the event the Subdistrict is unable to achieve one or more of its objectives or comply with other court-imposed or state-imposed requirements, all Landowners may have limitations imposed on the use of their Subdistrict Wells for the diversion of groundwater, including complete curtailment of groundwater withdrawals, through administrative rules and regulations by the State of Colorado.

Participation in the Subdistrict is strictly voluntary. Once land is petitioned into the Subdistrict and the Subdistrict is duly formed by Court order, ***the land will remain in the Subdistrict for as long as the Subdistrict is in existence***, even in the event the land is sold or transferred after Subdistrict formation.

The Subdistrict will remain in existence, unless dissolved by appropriate legal action, for so long as the Rio Grande Water Conservation District remains in existence. The conditions described above will run with the ownership of the property described in this Petition.

The legal description of the property that is the subject of this petition is described below. Wells within the proposed Subdistrict that are located on or having legal authority to apply groundwater to this property are listed in Table A.



By (our/my) signature hereon, we attest to (our/my) ownership of the wells and described land (or to our/my legal authority to represent an entity that has ownership of the described land), (I/we) indicate our understanding of the foregoing intentions and purposes of the Subdistrict, and respectfully request that the same be formed pursuant to applicable statutes by the District Court. The Subdistrict's water management plan will be monitored and updated to respond to changes in climatic or hydrologic conditions or new information from *bona fide* studies or models.

Name(s): _____		Date
<u>REINHARDT RONALD G</u>	Signature <u>Ronald G. Reinhardt</u>	<u>11-14-2016</u>
<u>REINHARDT MARY J</u>	Signature <u>Mary Reinhardt</u>	<u>11-14-16</u>
	Signature _____	

Address 23550 COUNTY ROAD 10; LA JARA, CO 81140

Parcel 556134100161: E1/2 34-36-8 TNA 320 N1/2 35-36-8 TNA 320 B351 P644 as referenced on Book \_\_\_\_\_, Page \_\_\_\_\_ and/or Reception # \_\_\_\_\_ (CONEJOS County) 640 total acres

**Table A**

WDID	Structure Name	Permit	Percent Responsibility	List Any Additional Well Owners
2105188	W0817 WELL NO 01	8738-R	100	_____
2105189	W0817 WELL NO 02	8739-R	100	_____
2105190	W0817 WELL NO 03	11715-F	100	_____

As the circulator of this petition, I attest that each of the signatories hereon was provided with a copy of the Subdistrict conceptual Plan of Water Management and a copy of the Subdistrict Petition for Establishment describing in greater detail the background and basis for the formation of the Subdistrict and that the signatories on this petition were subscribed before me voluntarily and with knowledge of the purposes for the formation of the Subdistrict.

Printed Name of Circulator	Signature	Date
----------------------------	-----------	------

\*The legally authorized representatives must execute petitions on behalf of Corporations, Limited Partnerships, LLC's, LLP's, etc. A person signing the petition on behalf of any Corporation, Limited Partnership, LLC, LLP, etc. must present an affidavit attesting to the approval of the petition by the entity's Board of Directors, President, CEO, or other authorized officer(s).

\*\*This petition must be executed by all record owners of the described property. Petitions will be compared against the records on file with Alamosa, Conejos and Rio Grande Counties and will be deemed valid only if the signatories exactly match the owners of record, as reflected by the county records, and if the signers of the petition agree to be responsible for the above represented percentage of costs, fees and post-plan depletions from the well(s) identified in this petition. If less than all of the record owners sign this petition, or if someone other than the record owner signs this petition, except as set forth above, the petition will be deemed invalid.

*printed 11/14/2016*



**PETITION  
TO FORM SPECIAL IMPROVEMENT DISTRICT NO. 6  
OF THE RIO GRANDE WATER CONSERVATION DISTRICT**

---

We the undersigned by our signatures affixed to this petition do hereby affirm and attest that:

1. (We/I) own an interest in real property that includes a well(s) used in whole or in part for irrigation, commercial, industrial or municipal purposes within the Alamosa-La Jara Response Area of the Rio Grande Decision Support System, or (we/I) represent owners of real property that includes a well(s) used in whole or in part for irrigation commercial, industrial or municipal purposes within the Alamosa-La Jara Response Area of the Rio Grande Decision Support System and (we/I) have the proper legal authority to sign this Petition on the owner's behalf.
2. (We/I) support the formation of Special Improvement District No. 6 and request that the District Court form the Special Improvement District pursuant to the attached Petition and general description of the *conceptual* Plan of Water Management to govern the Special Improvement District.
3. By (my/our) signature hereon (we/I) request that the Rio Grande Water Conservation District petition the District Court to form Special Improvement District No. 6 and include this property within Special Improvement District No. 6.

---

**Special Improvement District Purpose**

The overall purpose of this Subdistrict is to provide a community-oriented water management alternative to individual augmentation plans or state-imposed regulations limiting the use of wells in Water Division No. 3. That is, to provide a mechanism through which a group of well users in the Alamosa-La Jara Response Area can work collaboratively to develop and implement a system of self-regulation using economic-based incentives and other management tools that promote responsible groundwater management and that remedies the injury to senior surface water rights that result from groundwater use from Subdistrict wells. The operation of the Plan will comply with the requirements of SB 04-222, codified at section 37-92-501(4), C.R.S. *The Subdistrict will be financed by reasonable service and user fees, and special assessments on property within the Subdistrict, and the lands petitioned herein will be benefited by the replacement of injurious depletions to senior water rights, as allowed by statute.* We understand that these service and user fees and special assessments on taxable property within the Subdistrict will be required in order to generate sufficient funds to meet the goals and objectives of the Subdistrict. These methods of financing are authorized by the signatures on this petition without further election, pending approval of the Subdistrict Board of Managers.

*As a condition of participation, the Subdistrict will require acceptance of these and other nonmonetary limitations, including limitations on the diversion and use of groundwater, which may be imposed if the Board of Managers determines such limitations necessary to achieve one or more of the Plan objectives. By signing this petition the undersigned agree to accept these limitations if imposed.*

In the event the Subdistrict is unable to achieve one or more of its objectives or comply with other court-imposed or state-imposed requirements, all Landowners may have limitations imposed on the use of their Subdistrict Wells for the diversion of groundwater, including complete curtailment of groundwater withdrawals, through administrative rules and regulations by the State of Colorado.

Participation in the Subdistrict is strictly voluntary. Once land is petitioned into the Subdistrict and the Subdistrict is duly formed by Court order, *the land will remain in the Subdistrict for as long as the Subdistrict is in existence*, even in the event the land is sold or transferred after Subdistrict formation.

The Subdistrict will remain in existence, unless dissolved by appropriate legal action, for so long as the Rio Grande Water Conservation District remains in existence. The conditions described above will run with the ownership of the property described in this Petition.

The legal description of the property that is the subject of this petition is described below. Wells within the proposed Subdistrict that are located on or having legal authority to apply groundwater to this property are listed in Table A.

By (our/my) signature hereon, we attest to (our/my) ownership of the wells and described land (or to our/my legal authority to represent an entity that has ownership of the described land), (I/we) indicate our understanding of the foregoing intentions and purposes of the Subdistrict, and respectfully request that the same be formed pursuant to applicable statutes by the District Court. The Subdistrict's water management plan will be monitored and updated to respond to changes in climatic or hydrologic conditions or new information from *bona fide* studies or models.

Name(s): \_\_\_\_\_ Date \_\_\_\_\_  
 FAUCETTE GERALD PAUL Signature [Signature] 2/27/17  
 FAUCETTE JOYCE ANN Signature [Signature] 2/27/17  
 Signature \_\_\_\_\_

Address PO BOX 312; SANFORD, CO 81151

Parcel 556135300162; SE1/4 35-36-8 TNA 160 SW1/4 35-36-8 TNA 160 R#2501-330 -1 B298 P46 B321 P17 R#2597-516 R#2597-518 as referenced on Book \_\_\_\_\_, Page \_\_\_\_\_ and/or Reception # \_\_\_\_\_ (CONEJOS County) 320 total acres

**Table A**

WDID	Structure Name	Permit	Percent Responsibility	List Any Additional Well Owners
2105394	W1707 WELL NO 01	-	100	_____
2105395	W1707 WELL NO 03	-	100	_____
2105396	W1707 WELL NO 06	11934-R	100	_____

As the circulator of this petition, I attest that each of the signatories hereon was provided with a copy of the Subdistrict conceptual Plan of Water Management and a copy of the Subdistrict Petition for Establishment describing in greater detail the background and basis for the formation of the Subdistrict and that the signatories on this petition were subscribed before me voluntarily and with knowledge of the purposes for the formation of the Subdistrict.

Printed Name of Circulator \_\_\_\_\_ Signature \_\_\_\_\_ Date \_\_\_\_\_

\*The legally authorized representatives must execute petitions on behalf of Corporations, Limited Partnerships, LLC's, LLP's, etc. A person signing the petition on behalf of any Corporation, Limited Partnership, LLC, LLP, etc. must present an affidavit attesting to the approval of the petition by the entity's Board of Directors, President, CEO, or other authorized officer(s).

\*\*This petition must be executed by all record owners of the described property. Petitions will be compared against the records on file with Alamosa, Conejos and Rio Grande Counties and will be deemed valid only if the signatories exactly match the owners of record, as reflected by the county records, and if the signers of the petition agree to be responsible for the above represented percentage of costs, fees and post-plan depletions from the well(s) identified in this petition. If less than all of the record owners sign this petition, or if someone other than the record owner signs this petition, except as set forth above, the petition will be deemed invalid.

printed 2/13/2017

**PETITION  
TO FORM SPECIAL IMPROVEMENT DISTRICT NO. 6  
OF THE RIO GRANDE WATER CONSERVATION DISTRICT**

---

We the undersigned by our signatures affixed to this petition do hereby affirm and attest that:

1. (We/I) own an interest in real property that includes a well(s) used in whole or in part for irrigation, commercial, industrial or municipal purposes within the Alamosa-La Jara Response Area of the Rio Grande Decision Support System, or (we/I) represent owners of real property that includes a well(s) used in whole or in part for irrigation commercial, industrial or municipal purposes within the Alamosa-La Jara Response Area of the Rio Grande Decision Support System and (we/I) have the proper legal authority to sign this Petition on the owner's behalf.
  2. (We/I) support the formation of Special Improvement District No. 6 and request that the District Court form the Special Improvement District pursuant to the attached Petition and general description of the *conceptual* Plan of Water Management to govern the Special Improvement District.
  3. By (my/our) signature hereon (we/I) request that the Rio Grande Water Conservation District petition the District Court to form Special Improvement District No. 6 and include this property within Special Improvement District No. 6.
- 

**Special Improvement District Purpose**

The overall purpose of this Subdistrict is to provide a community-oriented water management alternative to individual augmentation plans or state-imposed regulations limiting the use of wells in Water Division No. 3. That is, to provide a mechanism through which a group of well users in the Alamosa-La Jara Response Area can work collaboratively to develop and implement a system of self-regulation using economic-based incentives and other management tools that promote responsible groundwater management and that remedies the injury to senior surface water rights that result from groundwater use from Subdistrict wells. The operation of the Plan will comply with the requirements of SB 04-222, codified at section 37-92-501(4), C.R.S. *The Subdistrict will be financed by reasonable service and user fees, and special assessments on property within the Subdistrict, and the lands petitioned herein will be benefited by the replacement of injurious depletions to senior water rights, as allowed by statute.* We understand that these service and user fees and special assessments on taxable property within the Subdistrict will be required in order to generate sufficient funds to meet the goals and objectives of the Subdistrict. These methods of financing are authorized by the signatures on this petition without further election, pending approval of the Subdistrict Board of Managers.

*As a condition of participation, the Subdistrict will require acceptance of these and other nonmonetary limitations, including limitations on the diversion and use of groundwater, which may be imposed if the Board of Managers determines such limitations necessary to achieve one or more of the Plan objectives. By signing this petition the undersigned agree to accept these limitations if imposed.*

In the event the Subdistrict is unable to achieve one or more of its objectives or comply with other court-imposed or state-imposed requirements, all Landowners may have limitations imposed on the use of their Subdistrict Wells for the diversion of groundwater, including complete curtailment of groundwater withdrawals, through administrative rules and regulations by the State of Colorado.

Participation in the Subdistrict is strictly voluntary. Once land is petitioned into the Subdistrict and the Subdistrict is duly formed by Court order, *the land will remain in the Subdistrict for as long as the Subdistrict is in existence*, even in the event the land is sold or transferred after Subdistrict formation.

The Subdistrict will remain in existence, unless dissolved by appropriate legal action, for so long as the Rio Grande Water Conservation District remains in existence. The conditions described above will run with the ownership of the property described in this Petition.

The legal description of the property that is the subject of this petition is described below. Wells within the proposed Subdistrict that are located on or having legal authority to apply groundwater to this property are listed in Table A.

By (our/my) signature hereon, we attest to (our/my) ownership of the wells and described land (or to our/my legal authority to represent an entity that has ownership of the described land), (I/we) indicate our understanding of the foregoing intentions and purposes of the Subdistrict, and respectfully request that the same be formed pursuant to applicable statutes by the District Court. The Subdistrict's water management plan will be monitored and updated to respond to changes in climatic or hydrologic conditions or new information from *bona fide* studies or models.

Name(s):	_____	Signature	_____	Date	_____
VIGIL PETE A		Signature	<u>Pete A Vigil</u>		<u>1-16-17</u>
VIGIL GILBERT R		Signature	<u>Gilbert R Vigil</u>		<u>1-16-17</u>
VIGIL PETE M		Signature	<u>Pete M Vigil</u>		<u>1-16-17</u>

Address PO BOX 44; CAPULIN, CO 81124

Parcel 556136100166: NE1/4 36-36-8 ( EX 2 A) TNA 158 B321 P67 (M.H.ON PROPERTY SCH.# 53880, 53890& 53891) as referenced on Book \_\_\_\_\_, Page \_\_\_\_\_ and/or Reception # \_\_\_\_\_ (CONEJOS County) 158 total acres

**Table A**

WDID	Structure Name	Permit	Percent Responsibility	List Any Additional Well Owners
2105187	W0809 WELL NO 01	20792-R	100	

As the circulator of this petition, I attest that each of the signatories hereon was provided with a copy of the Subdistrict conceptual Plan of Water Management and a copy of the Subdistrict Petition for Establishment describing in greater detail the background and basis for the formation of the Subdistrict and that the signatories on this petition were subscribed before me voluntarily and with knowledge of the purposes for the formation of the Subdistrict.

Printed Name of Circulator

Signature

Date

\*The legally authorized representatives must execute petitions on behalf of Corporations, Limited Partnerships, LLC's, LLP's, etc. A person signing the petition on behalf of any Corporation, Limited Partnership, LLC, LLP, etc. must present an affidavit attesting to the approval of the petition by the entity's Board of Directors, President, CEO, or other authorized officer(s).

\*\*This petition must be executed by all record owners of the described property. Petitions will be compared against the records on file with Alamosa, Conejos and Rio Grande Counties and will be deemed valid only if the signatories exactly match the owners of record, as reflected by the county records, and if the signers of the petition agree to be responsible for the above represented percentage of costs, fees and post-plan depletions from the well(s) identified in this petition. If less than all of the record owners sign this petition, or if someone other than the record owner signs this petition, except as set forth above, the petition will be deemed invalid.

printed 1/13/2017

**PETITION  
TO FORM SPECIAL IMPROVEMENT DISTRICT NO. 6  
OF THE RIO GRANDE WATER CONSERVATION DISTRICT**

---

We the undersigned by our signatures affixed to this petition do hereby affirm and attest that:

1. (We/I) own an interest in real property that includes a well(s) used in whole or in part for irrigation, commercial, industrial or municipal purposes within the Alamosa-La Jara Response Area of the Rio Grande Decision Support System, or (we/I) represent owners of real property that includes a well(s) used in whole or in part for irrigation commercial, industrial or municipal purposes within the Alamosa-La Jara Response Area of the Rio Grande Decision Support System and (we/I) have the proper legal authority to sign this Petition on the owner's behalf.
  2. (We/I) support the formation of Special Improvement District No. 6 and request that the District Court form the Special Improvement District pursuant to the attached Petition and general description of the *conceptual* Plan of Water Management to govern the Special Improvement District.
  3. By (my/our) signature hereon (we/I) request that the Rio Grande Water Conservation District petition the District Court to form Special Improvement District No. 6 and include this property within Special Improvement District No. 6.
- 

**Special Improvement District Purpose**

The overall purpose of this Subdistrict is to provide a community-oriented water management alternative to individual augmentation plans or state-imposed regulations limiting the use of wells in Water Division No. 3. That is, to provide a mechanism through which a group of well users in the Alamosa-La Jara Response Area can work collaboratively to develop and implement a system of self-regulation using economic-based incentives and other management tools that promote responsible groundwater management and that remedies the injury to senior surface water rights that result from groundwater use from Subdistrict wells. The operation of the Plan will comply with the requirements of SB 04-222, codified at section 37-92-501(4), C.R.S. **The Subdistrict will be financed by reasonable service and user fees, and special assessments on property within the Subdistrict, and the lands petitioned herein will be benefited by the replacement of injurious depletions to senior water rights, as allowed by statute.** We understand that these service and user fees and special assessments on taxable property within the Subdistrict will be required in order to generate sufficient funds to meet the goals and objectives of the Subdistrict. These methods of financing are authorized by the signatures on this petition without further election, pending approval of the Subdistrict Board of Managers.

**As a condition of participation, the Subdistrict will require acceptance of these and other nonmonetary limitations, including limitations on the diversion and use of groundwater, which may be imposed if the Board of Managers determines such limitations necessary to achieve one or more of the Plan objectives. By signing this petition the undersigned agree to accept these limitations if imposed.**

In the event the Subdistrict is unable to achieve one or more of its objectives or comply with other court-imposed or state-imposed requirements, all Landowners may have limitations imposed on the use of their Subdistrict Wells for the diversion of groundwater, including complete curtailment of groundwater withdrawals, through administrative rules and regulations by the State of Colorado.

Participation in the Subdistrict is strictly voluntary. Once land is petitioned into the Subdistrict and the Subdistrict is duly formed by Court order, ***the land will remain in the Subdistrict for as long as the Subdistrict is in existence***, even in the event the land is sold or transferred after Subdistrict formation.

The Subdistrict will remain in existence, unless dissolved by appropriate legal action, for so long as the Rio Grande Water Conservation District remains in existence. The conditions described above will run with the ownership of the property described in this Petition.

The legal description of the property that is the subject of this petition is described below. Wells within the proposed Subdistrict that are located on or having legal authority to apply groundwater to this property are listed in Table A.

By (our/my) signature hereon, we attest to (our/my) ownership of the wells and described land (or to our/my legal authority to represent an entity that has ownership of the described land), (I/we) indicate our understanding of the foregoing intentions and purposes of the Subdistrict, and respectfully request that the same be formed pursuant to applicable statutes by the District Court. The Subdistrict's water management plan will be monitored and updated to respond to changes in climatic or hydrologic conditions or new information from *bona fide* studies or models.

Name(s):	_____	Date
<u>BAHR FARMS LLC</u>	Signature <u>Mark Bahr</u>	<u>2-24-17</u>
-	Signature _____	_____
-	Signature _____	_____

Address 11230 COUNTY ROAD AA; LA JARA, CO 81140

Parcel 556136200163: 36-36-8 TR 1 BAHF DIV OF LAND IN W1/2 NW1/4 TNA 80.78 B341 P545 R#2597-1370 as referenced on Book \_\_\_\_\_, Page \_\_\_\_\_ and/or Reception # \_\_\_\_\_ (CONEJOS County) 80.78 total acres

**Table A**

WDD	Structure Name	Permit	Percent Responsibility	List Any Additional Well Owners
2105310	W1288 WELL NO 03	9471-F	25	_____

As the circulator of this petition, I attest that each of the signatories hereon was provided with a copy of the Subdistrict conceptual Plan of Water Management and a copy of the Subdistrict Petition for Establishment describing in greater detail the background and basis for the formation of the Subdistrict and that the signatories on this petition were subscribed before me voluntarily and with knowledge of the purposes for the formation of the Subdistrict.

Printed Name of Circulator	Signature	Date
----------------------------	-----------	------

\*The legally authorized representatives must execute petitions on behalf of Corporations, Limited Partnerships, LLC's, LLP's, etc. A person signing the petition on behalf of any Corporation, Limited Partnership, LLC, LLP, etc. must present an affidavit attesting to the approval of the petition by the entity's Board of Directors, President, CEO, or other authorized officer(s).

\*\*This petition must be executed by all record owners of the described property. Petitions will be compared against the records on file with Alamosa, Conejos and Rio Grande Counties and will be deemed valid only if the signatories exactly match the owners of record, as reflected by the county records, and if the signers of the petition agree to be responsible for the above represented percentage of costs, fees and post-plan depletions from the well(s) identified in this petition. If less than all of the record owners sign this petition, or if someone other than the record owner signs this petition, except as set forth above, the petition will be deemed invalid.

printed 2/24/2017



**PETITION  
TO FORM SPECIAL IMPROVEMENT DISTRICT NO. 6  
OF THE RIO GRANDE WATER CONSERVATION DISTRICT**

---

We the undersigned by our signatures affixed to this petition do hereby affirm and attest that:

1. (We/I) own an interest in real property that includes a well(s) used in whole or in part for irrigation, commercial, industrial or municipal purposes within the Alamosa-La Jara Response Area of the Rio Grande Decision Support System, or (we/I) represent owners of real property that includes a well(s) used in whole or in part for irrigation commercial, industrial or municipal purposes within the Alamosa-La Jara Response Area of the Rio Grande Decision Support System and (we/I) have the proper legal authority to sign this Petition on the owner's behalf.
2. (We/I) support the formation of Special Improvement District No. 6 and request that the District Court form the Special Improvement District pursuant to the attached Petition and general description of the *conceptual* Plan of Water Management to govern the Special Improvement District.
3. By (my/our) signature hereon (we/I) request that the Rio Grande Water Conservation District petition the District Court to form Special Improvement District No. 6 and include this property within Special Improvement District No. 6.

---

**Special Improvement District Purpose**

The overall purpose of this Subdistrict is to provide a community-oriented water management alternative to individual augmentation plans or state-imposed regulations limiting the use of wells in Water Division No. 3. That is, to provide a mechanism through which a group of well users in the Alamosa-La Jara Response Area can work collaboratively to develop and implement a system of self-regulation using economic-based incentives and other management tools that promote responsible groundwater management and that remedies the injury to senior surface water rights that result from groundwater use from Subdistrict wells. The operation of the Plan will comply with the requirements of SB 04-222, codified at section 37-92-501(4), C.R.S. *The Subdistrict will be financed by reasonable service and user fees, and special assessments on property within the Subdistrict, and the lands petitioned herein will be benefited by the replacement of injurious depletions to senior water rights, as allowed by statute.* We understand that these service and user fees and special assessments on taxable property within the Subdistrict will be required in order to generate sufficient funds to meet the goals and objectives of the Subdistrict. These methods of financing are authorized by the signatures on this petition without further election, pending approval of the Subdistrict Board of Managers.

*As a condition of participation, the Subdistrict will require acceptance of these and other nonmonetary limitations, including limitations on the diversion and use of groundwater, which may be imposed if the Board of Managers determines such limitations necessary to achieve one or more of the Plan objectives. By signing this petition the undersigned agree to accept these limitations if imposed.*

In the event the Subdistrict is unable to achieve one or more of its objectives or comply with other court-imposed or state-imposed requirements, all Landowners may have limitations imposed on the use of their Subdistrict Wells for the diversion of groundwater, including complete curtailment of groundwater withdrawals, through administrative rules and regulations by the State of Colorado.

Participation in the Subdistrict is strictly voluntary. Once land is petitioned into the Subdistrict and the Subdistrict is duly formed by Court order, *the land will remain in the Subdistrict for as long as the Subdistrict is in existence*, even in the event the land is sold or transferred after Subdistrict formation.

The Subdistrict will remain in existence, unless dissolved by appropriate legal action, for so long as the Rio Grande Water Conservation District remains in existence. The conditions described above will run with the ownership of the property described in this Petition.

The legal description of the property that is the subject of this petition is described below. Wells within the proposed Subdistrict that are located on or having legal authority to apply groundwater to this property are listed in Table A.



By (our/my) signature hereon, we attest to (our/my) ownership of the wells and described land (or to our/my legal authority to represent an entity that has ownership of the described land), (I/we) indicate our understanding of the foregoing intentions and purposes of the Subdistrict, and respectfully request that the same be formed pursuant to applicable statutes by the District Court. The Subdistrict's water management plan will be monitored and updated to respond to changes in climatic or hydrologic conditions or new information from *bona fide* studies or models.

Name(s): \_\_\_\_\_ Date \_\_\_\_\_  
BAHR FARMS LLC Signature Mark Bahr 2-24-17  
Signature \_\_\_\_\_  
Signature \_\_\_\_\_

Address 11230 County Road AA; La Jara, CO 81140

Parcel 556136200259: E1/2 W1/2 36-36-8 TNA 160 PATENT 7303 B225 P222 B340 P226-7 R16000804 as referenced on Book \_\_\_\_\_, Page \_\_\_\_\_ and/or Reception # \_\_\_\_\_ (CONEJOS County) total acres

**Table A**

WDID	Structure Name	Permit	Percent Responsibility	List Any Additional Well Owners
2105310	W1288 WELL NO 03	9471-F	50	

As the circulator of this petition, I attest that each of the signatories hereon was provided with a copy of the Subdistrict conceptual Plan of Water Management and a copy of the Subdistrict Petition for Establishment describing in greater detail the background and basis for the formation of the Subdistrict and that the signatories on this petition were subscribed before me voluntarily and with knowledge of the purposes for the formation of the Subdistrict.

Printed Name of Circulator \_\_\_\_\_ Signature \_\_\_\_\_ Date \_\_\_\_\_

\*The legally authorized representatives must execute petitions on behalf of Corporations, Limited Partnerships, LLC's, LLP's, etc. A person signing the petition on behalf of any Corporation, Limited Partnership, LLC, LLP, etc. must present an affidavit attesting to the approval of the petition by the entity's Board of Directors, President, CEO, or other authorized officer(s).

\*\*This petition must be executed by all record owners of the described property. Petitions will be compared against the records on file with Alamosa, Conejos and Rio Grande Counties and will be deemed valid only if the signatories exactly match the owners of record, as reflected by the county records, and if the signers of the petition agree to be responsible for the above represented percentage of costs, fees and post-plan depletions from the well(s) identified in this petition. If less than all of the record owners sign this petition, or if someone other than the record owner signs this petition, except as set forth above, the petition will be deemed invalid.

printed 2/24/2017

**PETITION  
TO FORM SPECIAL IMPROVEMENT DISTRICT NO. 6  
OF THE RIO GRANDE WATER CONSERVATION DISTRICT**

---

We the undersigned by our signatures affixed to this petition do hereby affirm and attest that:

1. (We/I) own an interest in real property that includes a well(s) used in whole or in part for irrigation, commercial, industrial or municipal purposes within the Alamosa-La Jara Response Area of the Rio Grande Decision Support System, or (we/I) represent owners of real property that includes a well(s) used in whole or in part for irrigation commercial, industrial or municipal purposes within the Alamosa-La Jara Response Area of the Rio Grande Decision Support System and (we/I) have the proper legal authority to sign this Petition on the owner's behalf.
2. (We/I) support the formation of Special Improvement District No. 6 and request that the District Court form the Special Improvement District pursuant to the attached Petition and general description of the *conceptual* Plan of Water Management to govern the Special Improvement District.
3. By (my/our) signature hereon (we/I) request that the Rio Grande Water Conservation District petition the District Court to form Special Improvement District No. 6 and include this property within Special Improvement District No. 6.

---

**Special Improvement District Purpose**

The overall purpose of this Subdistrict is to provide a community-oriented water management alternative to individual augmentation plans or state-imposed regulations limiting the use of wells in Water Division No. 3. That is, to provide a mechanism through which a group of well users in the Alamosa-La Jara Response Area can work collaboratively to develop and implement a system of self-regulation using economic-based incentives and other management tools that promote responsible groundwater management and that remedies the injury to senior surface water rights that result from groundwater use from Subdistrict wells. The operation of the Plan will comply with the requirements of SB 04-222, codified at section 37-92-501(4), C.R.S. *The Subdistrict will be financed by reasonable service and user fees, and special assessments on property within the Subdistrict, and the lands petitioned herein will be benefited by the replacement of injurious depletions to senior water rights, as allowed by statute.* We understand that these service and user fees and special assessments on taxable property within the Subdistrict will be required in order to generate sufficient funds to meet the goals and objectives of the Subdistrict. These methods of financing are authorized by the signatures on this petition without further election, pending approval of the Subdistrict Board of Managers.

*As a condition of participation, the Subdistrict will require acceptance of these and other nonmonetary limitations, including limitations on the diversion and use of groundwater, which may be imposed if the Board of Managers determines such limitations necessary to achieve one or more of the Plan objectives. By signing this petition the undersigned agree to accept these limitations if imposed.*

In the event the Subdistrict is unable to achieve one or more of its objectives or comply with other court-imposed or state-imposed requirements, all Landowners may have limitations imposed on the use of their Subdistrict Wells for the diversion of groundwater, including complete curtailment of groundwater withdrawals, through administrative rules and regulations by the State of Colorado.

Participation in the Subdistrict is strictly voluntary. Once land is petitioned into the Subdistrict and the Subdistrict is duly formed by Court order, *the land will remain in the Subdistrict for as long as the Subdistrict is in existence*, even in the event the land is sold or transferred after Subdistrict formation.

The Subdistrict will remain in existence, unless dissolved by appropriate legal action, for so long as the Rio Grande Water Conservation District remains in existence. The conditions described above will run with the ownership of the property described in this Petition.

The legal description of the property that is the subject of this petition is described below. Wells within the proposed Subdistrict that are located on or having legal authority to apply groundwater to this property are listed in Table A.

By (our/my) signature hereon, we attest to (our/my) ownership of the wells and described land (or to our/my legal authority to represent an entity that has ownership of the described land), (I/we) indicate our understanding of the foregoing intentions and purposes of the Subdistrict, and respectfully request that the same be formed pursuant to applicable statutes by the District Court. The Subdistrict's water management plan will be monitored and updated to respond to changes in climatic or hydrologic conditions or new information from *bona fide* studies or models.

Name(s): \_\_\_\_\_ Date \_\_\_\_\_  
BAHR FARMS LLC Signature Mark Bahr 2-24-17  
 Signature \_\_\_\_\_  
 Signature \_\_\_\_\_

Address 11230 COUNTY ROAD AA; LA JARA, CO 81140

Parcel 556136300181: W1/2 SW1/4 36-36-8 TNA 80 R#4000837, 1230-1 as referenced on Book \_\_\_\_\_  
Page \_\_\_\_\_ and/or Reception # \_\_\_\_\_ (CONEJOS County) 80 total acres

**Table A**

WDID	Structure Name	Permit	Percent Responsibility	List Any Additional Well Owners
2105310	W1288 WELL NO 03	9471-F	25	

As the circulator of this petition, I attest that each of the signatories hereon was provided with a copy of the Subdistrict conceptual Plan of Water Management and a copy of the Subdistrict Petition for Establishment describing in greater detail the background and basis for the formation of the Subdistrict and that the signatories on this petition were subscribed before me voluntarily and with knowledge of the purposes for the formation of the Subdistrict.

\_\_\_\_\_  
 Printed Name of Circulator Signature Date

\*The legally authorized representatives must execute petitions on behalf of Corporations, Limited Partnerships, LLC's, LLP's, etc. A person signing the petition on behalf of any Corporation, Limited Partnership, LLC, LLP, etc. must present an affidavit attesting to the approval of the petition by the entity's Board of Directors, President, CEO, or other authorized officer(s).

\*\*This petition must be executed by all record owners of the described property. Petitions will be compared against the records on file with Alamosa, Conejos and Rio Grande Counties and will be deemed valid only if the signatories exactly match the owners of record, as reflected by the county records, and if the signers of the petition agree to be responsible for the above represented percentage of costs, fees and post-plan depletions from the well(s) identified in this petition. If less than all of the record owners sign this petition, or if someone other than the record owner signs this petition, except as set forth above, the petition will be deemed invalid.

printed 2/24/2017

**PETITION**  
**TO FORM SPECIAL IMPROVEMENT DISTRICT NO. 6**  
**OF THE RIO GRANDE WATER CONSERVATION DISTRICT**

---

We the undersigned by our signatures affixed to this petition do hereby affirm and attest that:

1. (We/I) own an interest in real property that includes a well(s) used in whole or in part for irrigation, commercial, industrial or municipal purposes within the Alamosa-La Jara Response Area of the Rio Grande Decision Support System, or (we/I) represent owners of real property that includes a well(s) used in whole or in part for irrigation commercial, industrial or municipal purposes within the Alamosa-La Jara Response Area of the Rio Grande Decision Support System and (we/I) have the proper legal authority to sign this Petition on the owner's behalf.
  2. (We/I) support the formation of Special Improvement District No. 6 and request that the District Court form the Special Improvement District pursuant to the attached Petition and general description of the *conceptual* Plan of Water Management to govern the Special Improvement District.
  3. By (my/our) signature hereon (we/I) request that the Rio Grande Water Conservation District petition the District Court to form Special Improvement District No. 6 and include this property within Special Improvement District No. 6.
- 

**Special Improvement District Purpose**

The overall purpose of this Subdistrict is to provide a community-oriented water management alternative to individual augmentation plans or state-imposed regulations limiting the use of wells in Water Division No. 3. That is, to provide a mechanism through which a group of well users in the Alamosa-La Jara Response Area can work collaboratively to develop and implement a system of self-regulation using economic-based incentives and other management tools that promote responsible groundwater management and that remedies the injury to senior surface water rights that result from groundwater use from Subdistrict wells. The operation of the Plan will comply with the requirements of SB 04-222, codified at section 37-92-501(4), C.R.S. **The Subdistrict will be financed by reasonable service and user fees, and special assessments on property within the Subdistrict, and the lands petitioned herein will be benefited by the replacement of injurious depletions to senior water rights, as allowed by statute.** We understand that these service and user fees and special assessments on taxable property within the Subdistrict will be required in order to generate sufficient funds to meet the goals and objectives of the Subdistrict. These methods of financing are authorized by the signatures on this petition without further election, pending approval of the Subdistrict Board of Managers.

**As a condition of participation, the Subdistrict will require acceptance of these and other nonmonetary limitations, including limitations on the diversion and use of groundwater, which may be imposed if the Board of Managers determines such limitations necessary to achieve one or more of the Plan objectives. By signing this petition the undersigned agree to accept these limitations if imposed.**

In the event the Subdistrict is unable to achieve one or more of its objectives or comply with other court-imposed or state-imposed requirements, all Landowners may have limitations imposed on the use of their Subdistrict Wells for the diversion of groundwater, including complete curtailment of groundwater withdrawals, through administrative rules and regulations by the State of Colorado.

Participation in the Subdistrict is strictly voluntary. Once land is petitioned into the Subdistrict and the Subdistrict is duly formed by Court order, ***the land will remain in the Subdistrict for as long as the Subdistrict is in existence***, even in the event the land is sold or transferred after Subdistrict formation.

The Subdistrict will remain in existence, unless dissolved by appropriate legal action, for so long as the Rio Grande Water Conservation District remains in existence. The conditions described above will run with the ownership of the property described in this Petition.

The legal description of the property that is the subject of this petition is described below. Wells within the proposed Subdistrict that are located on or having legal authority to apply groundwater to this property are listed in Table A.

By (our/my) signature hereon, we attest to (our/my) ownership of the wells and described land (or to our/my legal authority to represent an entity that has ownership of the described land), (I/we) indicate our understanding of the foregoing intentions and purposes of the Subdistrict, and respectfully request that the same be formed pursuant to applicable statutes by the District Court. The Subdistrict's water management plan will be monitored and updated to respond to changes in climatic or hydrologic conditions or new information from *bona fide* studies or models.

Name(s):	Signature	Date
<u>HORTON ROBERT L</u>	<u>Robert L Horton</u>	<u>2-27-17</u>
<u>HORTON ABIGAIL A</u>	<u>Abigail A. Horton</u>	<u>2-28-17</u>
	Signature _____	

Address 12526 COUNTY ROAD Z; LA JARA, CO 81140

Parcel 571901100003: NE1/4 1-35-8 (LESS 22 1/2 A NE COR) TNA 137 1/2 R#5001663-4 R#6000017 & 99 R11000703 (M H ON PROP SCH# as referenced on Book \_\_\_\_\_, Page \_\_\_\_\_ and/or Reception #: \_\_\_\_\_ (CONEJOS County) 137.5 total acres

**Table A**

WDID	Structure Name	Permit	Percent Responsibility	List Any Additional Well Owners
2105071	W0265 WELL NO 01	356-R	100	

As the circulator of this petition, I attest that each of the signatories hereon was provided with a copy of the Subdistrict conceptual Plan of Water Management and a copy of the Subdistrict Petition for Establishment describing in greater detail the background and basis for the formation of the Subdistrict and that the signatories on this petition were subscribed before me voluntarily and with knowledge of the purposes for the formation of the Subdistrict.

Printed Name of Circulator	Signature	Date
----------------------------	-----------	------

\*The legally authorized representatives must execute petitions on behalf of Corporations, Limited Partnerships, LLC's, LLP's, etc. A person signing the petition on behalf of any Corporation, Limited Partnership, LLC, LLP, etc. must present an affidavit attesting to the approval of the petition by the entity's Board of Directors, President, CEO, or other authorized officer(s).

\*\*This petition must be executed by all record owners of the described property. Petitions will be compared against the records on file with Alamosa, Conejos and Rio Grande Counties and will be deemed valid only if the signatories exactly match the owners of record, as reflected by the county records, and if the signers of the petition agree to be responsible for the above represented percentage of costs, fees and post-plan depletions from the well(s) identified in this petition. If less than all of the record owners sign this petition, or if someone other than the record owner signs this petition, except as set forth above, the petition will be deemed invalid.

printed 2/27/2017

**PETITION  
TO FORM SPECIAL IMPROVEMENT DISTRICT NO. 6  
OF THE RIO GRANDE WATER CONSERVATION DISTRICT**

We the undersigned by our signatures affixed to this petition do hereby affirm and attest that:

1. (We/I) own an interest in real property that includes a well(s) used in whole or in part for irrigation, commercial, industrial or municipal purposes within the Alamosa-La Jara Response Area of the Rio Grande Decision Support System, or (we/I) represent owners of real property that includes a well(s) used in whole or in part for irrigation commercial, industrial or municipal purposes within the Alamosa-La Jara Response Area of the Rio Grande Decision Support System and (we/I) have the proper legal authority to sign this Petition on the owner's behalf.
2. (We/I) support the formation of Special Improvement District No. 6 and request that the District Court form the Special Improvement District pursuant to the attached Petition and general description of the *conceptual* Plan of Water Management to govern the Special Improvement District.
3. By (my/our) signature hereon (we/I) request that the Rio Grande Water Conservation District petition the District Court to form Special Improvement District No. 6 and include this property within Special Improvement District No. 6.

**Special Improvement District Purpose**

The overall purpose of this Subdistrict is to provide a community-oriented water management alternative to individual augmentation plans or state-imposed regulations limiting the use of wells in Water Division No. 3. That is, to provide a mechanism through which a group of well users in the Alamosa-La Jara Response Area can work collaboratively to develop and implement a system of self-regulation using economic-based incentives and other management tools that promote responsible groundwater management and that remedies the injury to senior surface water rights that result from groundwater use from Subdistrict wells. The operation of the Plan will comply with the requirements of SB 04-222, codified at section 37-92-501(4), C.R.S. **The Subdistrict will be financed by reasonable service and user fees, and special assessments on property within the Subdistrict, and the lands petitioned herein will be benefited by the replacement of injurious depletions to senior water rights, as allowed by statute.** We understand that these service and user fees and special assessments on taxable property within the Subdistrict will be required in order to generate sufficient funds to meet the goals and objectives of the Subdistrict. These methods of financing are authorized by the signatures on this petition without further election, pending approval of the Subdistrict Board of Managers.

**As a condition of participation, the Subdistrict will require acceptance of these and other nonmonetary limitations, including limitations on the diversion and use of groundwater, which may be imposed if the Board of Managers determines such limitations necessary to achieve one or more of the Plan objectives. By signing this petition the undersigned agree to accept these limitations if imposed.**

In the event the Subdistrict is unable to achieve one or more of its objectives or comply with other court-imposed or state-imposed requirements, all Landowners may have limitations imposed on the use of their Subdistrict Wells for the diversion of groundwater, including complete curtailment of groundwater withdrawals, through administrative rules and regulations by the State of Colorado.

Participation in the Subdistrict is strictly voluntary. Once land is petitioned into the Subdistrict and the Subdistrict is duly formed by Court order, ***the land will remain in the Subdistrict for as long as the Subdistrict is in existence***, even in the event the land is sold or transferred after Subdistrict formation.

The Subdistrict will remain in existence, unless dissolved by appropriate legal action, for so long as the Rio Grande Water Conservation District remains in existence. The conditions described above will run with the ownership of the property described in this Petition.

The legal description of the property that is the subject of this petition is described below. Wells within the proposed Subdistrict that are located on or having legal authority to apply groundwater to this property are listed in Table A.



By (our/my) signature hereon, we attest to (our/my) ownership of the wells and described land (or to our/my legal authority to represent an entity that has ownership of the described land), (I/we) indicate our understanding of the foregoing intentions and purposes of the Subdistrict, and respectfully request that the same be formed pursuant to applicable statutes by the District Court. The Subdistrict's water management plan will be monitored and updated to respond to changes in climatic or hydrologic conditions or new information from *bona fide* studies or models.

Name(s): \_\_\_\_\_ Date \_\_\_\_\_  
FAUCETTE PAUL Signature *Paul Faucette* 2-27-18  
FAUCETTE ELAINE Signature *Elaine Faucette* 2-27-18  
 Signature \_\_\_\_\_

Address PO BOX 144; SANFORD, CO 81151

Parcel 571902100011: N1/2 2-35-8 TNA 320 SW1/4 2-35-8 TNA 160(LESS EASEMNT R#95-1718) NW1/4 SE1/4 2-35-8 TNA 40 N1/2 3-35-8 TNA as referenced on Book \_\_\_\_\_, Page \_\_\_\_\_ and/or Reception # \_\_\_\_\_ . (CONEJOS County) 920 total acres

**Table A**

WDID	Structure Name	Permit	Percent Responsibility	List Any Additional Well Owners
2105058	W0202 WELL NO 01	10206-RR	100	_____
2105059	W0202 WELL NO 02	-	100	_____
2105885	PERMIT 10208 RR	10208-RR	100	_____
2105886	PERMIT 33866 F	33866-F	100	_____
2105892	PERMIT 57594-F-	57594-F	100	_____
2105904	PERMIT NO. 32315-F	32315-F	100	_____

As the circulator of this petition, I attest that each of the signatories hereon was provided with a copy of the Subdistrict conceptual Plan of Water Management and a copy of the Subdistrict Petition for Establishment describing in greater detail the background and basis for the formation of the Subdistrict and that the signatories on this petition were subscribed before me voluntarily and with knowledge of the purposes for the formation of the Subdistrict.

Printed Name of Circulator \_\_\_\_\_ Signature \_\_\_\_\_ Date \_\_\_\_\_

\*The legally authorized representatives must execute petitions on behalf of Corporations, Limited Partnerships, LLC's, LLP's, etc. A person signing the petition on behalf of any Corporation, Limited Partnership, LLC, LLP, etc. must present an affidavit attesting to the approval of the petition by the entity's Board of Directors, President, CEO, or other authorized officer(s).

\*\*This petition must be executed by all record owners of the described property. Petitions will be compared against the records on file with Alamosa, Conejos and Rio Grande Counties and will be deemed valid only if the signatories exactly match the owners of record, as reflected by the county records, and if the signers of the petition agree to be responsible for the above represented percentage of costs, fees and post-plan depletions from the well(s) identified in this petition. If less than all of the record owners sign this petition, or if someone other than the record owner signs this petition, except as set forth above, the petition will be deemed invalid.



**PETITION  
TO FORM SPECIAL IMPROVEMENT DISTRICT NO. 6  
OF THE RIO GRANDE WATER CONSERVATION DISTRICT**

We the undersigned by our signatures affixed to this petition do hereby affirm and attest that:

1. (We/I) own an interest in real property that includes a well(s) used in whole or in part for irrigation, commercial, industrial or municipal purposes within the Alamosa-La Jara Response Area of the Rio Grande Decision Support System, or (we/I) represent owners of real property that includes a well(s) used in whole or in part for irrigation commercial, industrial or municipal purposes within the Alamosa-La Jara Response Area of the Rio Grande Decision Support System and (we/I) have the proper legal authority to sign this Petition on the owner's behalf.
2. (We/I) support the formation of Special Improvement District No. 6 and request that the District Court form the Special Improvement District pursuant to the attached Petition and general description of the *conceptual* Plan of Water Management to govern the Special Improvement District.
3. By (my/our) signature hereon (we/I) request that the Rio Grande Water Conservation District petition the District Court to form Special Improvement District No. 6 and include this property within Special Improvement District No. 6.

**Special Improvement District Purpose**

The overall purpose of this Subdistrict is to provide a community-oriented water management alternative to individual augmentation plans or state-imposed regulations limiting the use of wells in Water Division No. 3. That is, to provide a mechanism through which a group of well users in the Alamosa-La Jara Response Area can work collaboratively to develop and implement a system of self-regulation using economic-based incentives and other management tools that promote responsible groundwater management and that remedies the injury to senior surface water rights that result from groundwater use from Subdistrict wells. The operation of the Plan will comply with the requirements of SB 04-222, codified at section 37-92-501(4), C.R.S. **The Subdistrict will be financed by reasonable service and user fees, and special assessments on property within the Subdistrict, and the lands petitioned herein will be benefited by the replacement of injurious depletions to senior water rights, as allowed by statute.** We understand that these service and user fees and special assessments on taxable property within the Subdistrict will be required in order to generate sufficient funds to meet the goals and objectives of the Subdistrict. These methods of financing are authorized by the signatures on this petition without further election, pending approval of the Subdistrict Board of Managers.

**As a condition of participation, the Subdistrict will require acceptance of these and other nonmonetary limitations, including limitations on the diversion and use of groundwater, which may be imposed if the Board of Managers determines such limitations necessary to achieve one or more of the Plan objectives. By signing this petition the undersigned agree to accept these limitations if imposed.**

In the event the Subdistrict is unable to achieve one or more of its objectives or comply with other court-imposed or state-imposed requirements, all Landowners may have limitations imposed on the use of their Subdistrict Wells for the diversion of groundwater, including complete curtailment of groundwater withdrawals, through administrative rules and regulations by the State of Colorado.

Participation in the Subdistrict is strictly voluntary. Once land is petitioned into the Subdistrict and the Subdistrict is duly formed by Court order, ***the land will remain in the Subdistrict for as long as the Subdistrict is in existence***, even in the event the land is sold or transferred after Subdistrict formation.

The Subdistrict will remain in existence, unless dissolved by appropriate legal action, for so long as the Rio Grande Water Conservation District remains in existence. The conditions described above will run with the ownership of the property described in this Petition.

The legal description of the property that is the subject of this petition is described below. Wells within the proposed Subdistrict that are located on or having legal authority to apply groundwater to this property are listed in Table A.

By (our/my) signature hereon, we attest to (our/my) ownership of the wells and described land (or to our/my legal authority to represent an entity that has ownership of the described land), (I/we) indicate our understanding of the foregoing intentions and purposes of the Subdistrict, and respectfully request that the same be formed pursuant to applicable statutes by the District Court. The Subdistrict's water management plan will be monitored and updated to respond to changes in climatic or hydrologic conditions or new information from *bona fide* studies or models.

Name(s): \_\_\_\_\_ Date \_\_\_\_\_  
FAUCETTE PAUL & ELAINE Signature Paul Faucette 2-27-18  
 Signature Elaine Faucette 2-27-18  
 Signature \_\_\_\_\_  
 Address PO BOX 144; SANFORD, CO 81151 Signature \_\_\_\_\_  
 Parcel 571903300013: E1/2 SW1/4 3-35-8 TNA 80 (RLE - ISIDORE M & LOUISE J MUNIZ IN HOUSE & SRRNDING 3 A) B340 P295 R#2598-2123 as referenced on Book \_\_\_\_\_, Page \_\_\_\_\_ and/or Reception # \_\_\_\_\_ (CONEJOS County) 80 total acres

**Table A**

WDID	Structure Name	Permit	Percent Responsibility	List Any Additional Well Owners
2105058	W0202 WELL NO 01	10206-RR	0	_____
2105059	W0202 WELL NO 02	-	0	_____
2105885	PERMIT 10208 RR	10208-RR	0	_____
2105886	PERMIT 33866 F	33866-F	0	_____
2105892	PERMIT 57594-F-	57594-F	0	_____
2105904	PERMIT NO. 32315-F	32315-F	0	_____

As the circulator of this petition, I attest that each of the signatories hereon was provided with a copy of the Subdistrict conceptual Plan of Water Management and a copy of the Subdistrict Petition for Establishment describing in greater detail the background and basis for the formation of the Subdistrict and that the signatories on this petition were subscribed before me voluntarily and with knowledge of the purposes for the formation of the Subdistrict.

Printed Name of Circulator \_\_\_\_\_ Signature \_\_\_\_\_ Date \_\_\_\_\_

\*The legally authorized representatives must execute petitions on behalf of Corporations, Limited Partnerships, LLC's, LLP's, etc. A person signing the petition on behalf of any Corporation, Limited Partnership, LLC, LLP, etc. must present an affidavit attesting to the approval of the petition by the entity's Board of Directors, President, CEO, or other authorized officer(s).

\*\*This petition must be executed by all record owners of the described property. Petitions will be compared against the records on file with Alamosa, Conejos and Rio Grande Counties and will be deemed valid only if the signatories exactly match the owners of record, as reflected by the county records, and if the signers of the petition agree to be responsible for the above represented percentage of costs, fees and post-plan depletions from the well(s) identified in this petition. If less than all of the record owners sign this petition, or if someone other than the record owner signs this petition, except as set forth above, the petition will be deemed invalid.

**PETITION**  
**TO FORM SPECIAL IMPROVEMENT DISTRICT NO. 6**  
**OF THE RIO GRANDE WATER CONSERVATION DISTRICT**

We the undersigned by our signatures affixed to this petition do hereby affirm and attest that:

1. (We/I) own an interest in real property that includes a well(s) used in whole or in part for irrigation, commercial, industrial or municipal purposes within the Alamosa-La Jara Response Area of the Rio Grande Decision Support System, or (we/I) represent owners of real property that includes a well(s) used in whole or in part for irrigation commercial, industrial or municipal purposes within the Alamosa-La Jara Response Area of the Rio Grande Decision Support System and (we/I) have the proper legal authority to sign this Petition on the owner's behalf.
2. (We/I) support the formation of Special Improvement District No. 6 and request that the District Court form the Special Improvement District pursuant to the attached Petition and general description of the *conceptual* Plan of Water Management to govern the Special Improvement District.
3. By (my/our) signature hereon (we/I) request that the Rio Grande Water Conservation District petition the District Court to form Special Improvement District No. 6 and include this property within Special Improvement District No. 6.

---

**Special Improvement District Purpose**

The overall purpose of this Subdistrict is to provide a community-oriented water management alternative to individual augmentation plans or state-imposed regulations limiting the use of wells in Water Division No. 3. That is, to provide a mechanism through which a group of well users in the Alamosa-La Jara Response Area can work collaboratively to develop and implement a system of self-regulation using economic-based incentives and other management tools that promote responsible groundwater management and that remedies the injury to senior surface water rights that result from groundwater use from Subdistrict wells. The operation of the Plan will comply with the requirements of SB 04-222, codified at section 37-92-501(4), C.R.S. **The Subdistrict will be financed by reasonable service and user fees, and special assessments on property within the Subdistrict, and the lands petitioned herein will be benefited by the replacement of injurious depletions to senior water rights, as allowed by statute.** We understand that these service and user fees and special assessments on taxable property within the Subdistrict will be required in order to generate sufficient funds to meet the goals and objectives of the Subdistrict. These methods of financing are authorized by the signatures on this petition without further election, pending approval of the Subdistrict Board of Managers.

**As a condition of participation, the Subdistrict will require acceptance of these and other nonmonetary limitations, including limitations on the diversion and use of groundwater, which may be imposed if the Board of Managers determines such limitations necessary to achieve one or more of the Plan objectives. By signing this petition the undersigned agree to accept these limitations if imposed.**

In the event the Subdistrict is unable to achieve one or more of its objectives or comply with other court-imposed or state-imposed requirements, all Landowners may have limitations imposed on the use of their Subdistrict Wells for the diversion of groundwater, including complete curtailment of groundwater withdrawals, through administrative rules and regulations by the State of Colorado.

Participation in the Subdistrict is strictly voluntary. Once land is petitioned into the Subdistrict and the Subdistrict is duly formed by Court order, ***the land will remain in the Subdistrict for as long as the Subdistrict is in existence***, even in the event the land is sold or transferred after Subdistrict formation.

The Subdistrict will remain in existence, unless dissolved by appropriate legal action, for so long as the Rio Grande Water Conservation District remains in existence. The conditions described above will run with the ownership of the property described in this Petition.

The legal description of the property that is the subject of this petition is described below. Wells within the proposed Subdistrict that are located on or having legal authority to apply groundwater to this property are listed in Table A.

By (our/my) signature hereon, we attest to (our/my) ownership of the wells and described land (or to our/my legal authority to represent an entity that has ownership of the described land), (I/we) indicate our understanding of the foregoing intentions and purposes of the Subdistrict, and respectfully request that the same be formed pursuant to applicable statutes by the District Court. The Subdistrict's water management plan will be monitored and updated to respond to changes in climatic or hydrologic conditions or new information from *bona fide* studies or models.

Name(s):	_____	Date
<u>FAUCETTE PAUL</u>	Signature <u>Paul Faucette</u>	<u>2-27-18</u>
<u>FAUCETTE ELAINE</u>	Signature <u>Elaine Faucette</u>	<u>2-27-18</u>
	Signature _____	_____

Address PO BOX 144; SANFORD, CO 81151

Parcel 571903300020: TR 2 OF PORFIRIA & EDWIN ORTEGA DIV OF LAND IN W1/2 SW1/4 SW1/4 3-35-8 TNA 12.308 & 20 FT ACCESS EASE as referenced on Book \_\_\_\_\_, Page \_\_\_\_\_ and/or Reception # \_\_\_\_\_ (CONEJOS County) 12.31 total acres

**Table A**

WDID	Structure Name	Permit	Percent Responsibility	List Any Additional Well Owners
2105058	W0202 WELL NO 01	10206-RR	0	_____
2105059	W0202 WELL NO 02	-	0	_____
2105885	PERMIT 10208 RR	10208-RR	0	_____
2105886	PERMIT 33866 F	33866-F	0	_____
2105892	PERMIT 57594-F-	57594-F	0	_____
2105904	PERMIT NO. 32315-F	32315-F	0	_____

As the circulator of this petition, I attest that each of the signatories hereon was provided with a copy of the Subdistrict conceptual Plan of Water Management and a copy of the Subdistrict Petition for Establishment describing in greater detail the background and basis for the formation of the Subdistrict and that the signatories on this petition were subscribed before me voluntarily and with knowledge of the purposes for the formation of the Subdistrict.

Printed Name of Circulator	Signature	Date
----------------------------	-----------	------

\*The legally authorized representatives must execute petitions on behalf of Corporations, Limited Partnerships, LLC's, LLP's, etc. A person signing the petition on behalf of any Corporation, Limited Partnership, LLC, LLP, etc. must present an affidavit attesting to the approval of the petition by the entity's Board of Directors, President, CEO, or other authorized officer(s).

\*\*This petition must be executed by all record owners of the described property. Petitions will be compared against the records on file with Alamosa, Conejos and Rio Grande Counties and will be deemed valid only if the signatories exactly match the owners of record, as reflected by the county records, and if the signers of the petition agree to be responsible for the above represented percentage of costs, fees and post-plan depletions from the well(s) identified in this petition. If less than all of the record owners sign this petition, or if someone other than the record owner signs this petition, except as set forth above, the petition will be deemed invalid.

**PETITION**  
**TO FORM SPECIAL IMPROVEMENT DISTRICT NO. 6**  
**OF THE RIO GRANDE WATER CONSERVATION DISTRICT**

---

We the undersigned by our signatures affixed to this petition do hereby affirm and attest that:

1. (We/I) own an interest in real property that includes a well(s) used in whole or in part for irrigation, commercial, industrial or municipal purposes within the Alamosa-La Jara Response Area of the Rio Grande Decision Support System, or (we/I) represent owners of real property that includes a well(s) used in whole or in part for irrigation commercial, industrial or municipal purposes within the Alamosa-La Jara Response Area of the Rio Grande Decision Support System and (we/I) have the proper legal authority to sign this Petition on the owner's behalf.
  2. (We/I) support the formation of Special Improvement District No. 6 and request that the District Court form the Special Improvement District pursuant to the attached Petition and general description of the *conceptual* Plan of Water Management to govern the Special Improvement District.
  3. By (my/our) signature hereon (we/I) request that the Rio Grande Water Conservation District petition the District Court to form Special Improvement District No. 6 and include this property within Special Improvement District No. 6.
- 

**Special Improvement District Purpose**

The overall purpose of this Subdistrict is to provide a community-oriented water management alternative to individual augmentation plans or state-imposed regulations limiting the use of wells in Water Division No. 3. That is, to provide a mechanism through which a group of well users in the Alamosa-La Jara Response Area can work collaboratively to develop and implement a system of self-regulation using economic-based incentives and other management tools that promote responsible groundwater management and that remedies the injury to senior surface water rights that result from groundwater use from Subdistrict wells. The operation of the Plan will comply with the requirements of SB 04-222, codified at section 37-92-501(4), C.R.S. **The Subdistrict will be financed by reasonable service and user fees, and special assessments on property within the Subdistrict, and the lands petitioned herein will be benefited by the replacement of injurious depletions to senior water rights, as allowed by statute.** We understand that these service and user fees and special assessments on taxable property within the Subdistrict will be required in order to generate sufficient funds to meet the goals and objectives of the Subdistrict. These methods of financing are authorized by the signatures on this petition without further election, pending approval of the Subdistrict Board of Managers.

**As a condition of participation, the Subdistrict will require acceptance of these and other nonmonetary limitations, including limitations on the diversion and use of groundwater, which may be imposed if the Board of Managers determines such limitations necessary to achieve one or more of the Plan objectives. By signing this petition the undersigned agree to accept these limitations if imposed.**

In the event the Subdistrict is unable to achieve one or more of its objectives or comply with other court-imposed or state-imposed requirements, all Landowners may have limitations imposed on the use of their Subdistrict Wells for the diversion of groundwater, including complete curtailment of groundwater withdrawals, through administrative rules and regulations by the State of Colorado.

Participation in the Subdistrict is strictly voluntary. Once land is petitioned into the Subdistrict and the Subdistrict is duly formed by Court order, ***the land will remain in the Subdistrict for as long as the Subdistrict is in existence***, even in the event the land is sold or transferred after Subdistrict formation.

The Subdistrict will remain in existence, unless dissolved by appropriate legal action, for so long as the Rio Grande Water Conservation District remains in existence. The conditions described above will run with the ownership of the property described in this Petition.

The legal description of the property that is the subject of this petition is described below. Wells within the proposed Subdistrict that are located on or having legal authority to apply groundwater to this property are listed in Table A.

By (our/my) signature hereon, we attest to (our/my) ownership of the wells and described land (or to our/my legal authority to represent an entity that has ownership of the described land), (I/we) indicate our understanding of the foregoing intentions and purposes of the Subdistrict, and respectfully request that the same be formed pursuant to applicable statutes by the District Court. The Subdistrict's water management plan will be monitored and updated to respond to changes in climatic or hydrologic conditions or new information from *bona fide* studies or models.

Name(s): \_\_\_\_\_ Date \_\_\_\_\_  
FAUCETTE PAUL Signature Paul Faucette 2-27-18  
FAUCETTE ELAINE Signature Cecelia Faucette 2-27-18  
 Signature \_\_\_\_\_

Address PO BOX 144; SANFORD, CO 81151

Parcel 571903300097; S1/2 NW1/4 SW1/4 3-35-8 TNA 20 ALSO: TR 1 ALFONSO & CECELIA VALDEZ DIV OF LAND IN E1/2 SW1/4 SW1/4 3-35-8 as referenced on Book \_\_\_\_\_, Page \_\_\_\_\_ and/or Reception # \_\_\_\_\_ (CONEJOS County) 38.03 total acres

**Table A**

WDID	Structure Name	Permit	Percent Responsibility	List Any Additional Well Owners
2105058	W0202 WELL NO 01	10206-RR	0	_____
2105059	W0202 WELL NO 02	-	0	_____
2105885	PERMIT 10208 RR	10208-RR	0	_____
2105886	PERMIT 33866 F	33866-F	0	_____
2105892	PERMIT 57594-F-	57594-F	0	_____
2105904	PERMIT NO. 32315-F	32315-F	0	_____

As the circulator of this petition, I attest that each of the signatories hereon was provided with a copy of the Subdistrict conceptual Plan of Water Management and a copy of the Subdistrict Petition for Establishment describing in greater detail the background and basis for the formation of the Subdistrict and that the signatories on this petition were subscribed before me voluntarily and with knowledge of the purposes for the formation of the Subdistrict.

Printed Name of Circulator \_\_\_\_\_ Signature \_\_\_\_\_ Date \_\_\_\_\_

\*The legally authorized representatives must execute petitions on behalf of Corporations, Limited Partnerships, LLC's, LLP's, etc. A person signing the petition on behalf of any Corporation, Limited Partnership, LLC, LLP, etc. must present an affidavit attesting to the approval of the petition by the entity's Board of Directors, President, CEO, or other authorized officer(s).

\*\*This petition must be executed by all record owners of the described property. Petitions will be compared against the records on file with Alamosa, Conejos and Rio Grande Counties and will be deemed valid only if the signatories exactly match the owners of record, as reflected by the county records, and if the signers of the petition agree to be responsible for the above represented percentage of costs, fees and post-plan depletions from the well(s) identified in this petition. If less than all of the record owners sign this petition, or if someone other than the record owner signs this petition, except as set forth above, the petition will be deemed invalid.



**PETITION  
TO FORM SPECIAL IMPROVEMENT DISTRICT NO. 6  
OF THE RIO GRANDE WATER CONSERVATION DISTRICT**

We the undersigned by our signatures affixed to this petition do hereby affirm and attest that:

1. (We/I) own an interest in real property that includes a well(s) used in whole or in part for irrigation, commercial, industrial or municipal purposes within the Alamosa-La Jara Response Area of the Rio Grande Decision Support System, or (we/I) represent owners of real property that includes a well(s) used in whole or in part for irrigation commercial, industrial or municipal purposes within the Alamosa-La Jara Response Area of the Rio Grande Decision Support System and (we/I) have the proper legal authority to sign this Petition on the owner's behalf.
2. (We/I) support the formation of Special Improvement District No. 6 and request that the District Court form the Special Improvement District pursuant to the attached Petition and general description of the *conceptual* Plan of Water Management to govern the Special Improvement District.
3. By (my/our) signature hereon (we/I) request that the Rio Grande Water Conservation District petition the District Court to form Special Improvement District No. 6 and include this property within Special Improvement District No. 6.

**Special Improvement District Purpose**

The overall purpose of this Subdistrict is to provide a community-oriented water management alternative to individual augmentation plans or state-imposed regulations limiting the use of wells in Water Division No. 3. That is, to provide a mechanism through which a group of well users in the Alamosa-La Jara Response Area can work collaboratively to develop and implement a system of self-regulation using economic-based incentives and other management tools that promote responsible groundwater management and that remedies the injury to senior surface water rights that result from groundwater use from Subdistrict wells. The operation of the Plan will comply with the requirements of SB 04-222, codified at section 37-92-501(4), C.R.S. **The Subdistrict will be financed by reasonable service and user fees, and special assessments on property within the Subdistrict, and the lands petitioned herein will be benefited by the replacement of injurious depletions to senior water rights, as allowed by statute.** We understand that these service and user fees and special assessments on taxable property within the Subdistrict will be required in order to generate sufficient funds to meet the goals and objectives of the Subdistrict. These methods of financing are authorized by the signatures on this petition without further election, pending approval of the Subdistrict Board of Managers.

**As a condition of participation, the Subdistrict will require acceptance of these and other nonmonetary limitations, including limitations on the diversion and use of groundwater, which may be imposed if the Board of Managers determines such limitations necessary to achieve one or more of the Plan objectives. By signing this petition the undersigned agree to accept these limitations if imposed.**

In the event the Subdistrict is unable to achieve one or more of its objectives or comply with other court-imposed or state-imposed requirements, all Landowners may have limitations imposed on the use of their Subdistrict Wells for the diversion of groundwater, including complete curtailment of groundwater withdrawals, through administrative rules and regulations by the State of Colorado.

Participation in the Subdistrict is strictly voluntary. Once land is petitioned into the Subdistrict and the Subdistrict is duly formed by Court order, ***the land will remain in the Subdistrict for as long as the Subdistrict is in existence***, even in the event the land is sold or transferred after Subdistrict formation.

The Subdistrict will remain in existence, unless dissolved by appropriate legal action, for so long as the Rio Grande Water Conservation District remains in existence. The conditions described above will run with the ownership of the property described in this Petition.

The legal description of the property that is the subject of this petition is described below. Wells within the proposed Subdistrict that are located on or having legal authority to apply groundwater to this property are listed in Table A.



Farm Plan # 401420

Petition No 571911100002

By (our/my) signature hereon, we attest to (our/my) ownership of the wells and described land (or to our/my legal authority to represent an entity that has ownership of the described land), (I/we) indicate our understanding of the foregoing intentions and purposes of the Subdistrict, and respectfully request that the same be formed pursuant to applicable statutes by the District Court. The Subdistrict's water management plan will be monitored and updated to respond to changes in climatic or hydrologic conditions or new information from *bona fide* studies or models.

Name(s): \_\_\_\_\_ Date \_\_\_\_\_  
REYES JESSICA VALDEZ Signature Jessica Valdez Reyes 2-17-17  
 Signature \_\_\_\_\_  
 Signature \_\_\_\_\_

Address 20500 COUNTY ROAD 10.75; LA JARA, CO 81140

Parcel 571911100002: COM AT SE COR SW1/4 NE1/4 11-35-8 TH N 125 FT TH W 95 FT TH S 125 FT TH E 95 FT TO POB TNA .27 R#94-1858 as referenced on Book \_\_\_\_\_, Page \_\_\_\_\_ and/or Reception # \_\_\_\_\_ (CONEJOS County) 196.01 total acres

**Table A**

WDID	Structure Name	Permit	Percent Responsibility	List Any Additional Well Owners
2105305	W1283 WELL NO 01	21025-R	100	

As the circulator of this petition, I attest that each of the signatories hereon was provided with a copy of the Subdistrict conceptual Plan of Water Management and a copy of the Subdistrict Petition for Establishment describing in greater detail the background and basis for the formation of the Subdistrict and that the signatories on this petition were subscribed before me voluntarily and with knowledge of the purposes for the formation of the Subdistrict.

\_\_\_\_\_  
 Printed Name of Circulator Signature Date

\*The legally authorized representatives must execute petitions on behalf of Corporations, Limited Partnerships, LLC's, LLP's, etc. A person signing the petition on behalf of any Corporation, Limited Partnership, LLC, LLP, etc. must present an affidavit attesting to the approval of the petition by the entity's Board of Directors, President, CEO, or other authorized officer(s).

\*\*This petition must be executed by all record owners of the described property. Petitions will be compared against the records on file with Alamosa, Conejos and Rio Grande Counties and will be deemed valid only if the signatories exactly match the owners of record, as reflected by the county records, and if the signers of the petition agree to be responsible for the above represented percentage of costs, fees and post-plan depletions from the well(s) identified in this petition. If less than all of the record owners sign this petition, or if someone other than the record owner signs this petition, except as set forth above, the petition will be deemed invalid.

printed 2/16/2017

**PETITION  
TO FORM SPECIAL IMPROVEMENT DISTRICT NO. 6  
OF THE RIO GRANDE WATER CONSERVATION DISTRICT**

We the undersigned by our signatures affixed to this petition do hereby affirm and attest that:

1. (We/I) own an interest in real property that includes a well(s) used in whole or in part for irrigation, commercial, industrial or municipal purposes within the Alamosa-La Jara Response Area of the Rio Grande Decision Support System, or (we/I) represent owners of real property that includes a well(s) used in whole or in part for irrigation commercial, industrial or municipal purposes within the Alamosa-La Jara Response Area of the Rio Grande Decision Support System and (we/I) have the proper legal authority to sign this Petition on the owner's behalf.
2. (We/I) support the formation of Special Improvement District No. 6 and request that the District Court form the Special Improvement District pursuant to the attached Petition and general description of the *conceptual* Plan of Water Management to govern the Special Improvement District.
3. By (my/our) signature hereon (we/I) request that the Rio Grande Water Conservation District petition the District Court to form Special Improvement District No. 6 and include this property within Special Improvement District No. 6.

**Special Improvement District Purpose**

The overall purpose of this Subdistrict is to provide a community-oriented water management alternative to individual augmentation plans or state-imposed regulations limiting the use of wells in Water Division No. 3. That is, to provide a mechanism through which a group of well users in the Alamosa-La Jara Response Area can work collaboratively to develop and implement a system of self-regulation using economic-based incentives and other management tools that promote responsible groundwater management and that remedies the injury to senior surface water rights that result from groundwater use from Subdistrict wells. The operation of the Plan will comply with the requirements of SB 04-222, codified at section 37-92-501(4), C.R.S. **The Subdistrict will be financed by reasonable service and user fees, and special assessments on property within the Subdistrict, and the lands petitioned herein will be benefited by the replacement of injurious depletions to senior water rights, as allowed by statute.** We understand that these service and user fees and special assessments on taxable property within the Subdistrict will be required in order to generate sufficient funds to meet the goals and objectives of the Subdistrict. These methods of financing are authorized by the signatures on this petition without further election, pending approval of the Subdistrict Board of Managers.

**As a condition of participation, the Subdistrict will require acceptance of these and other nonmonetary limitations, including limitations on the diversion and use of groundwater, which may be imposed if the Board of Managers determines such limitations necessary to achieve one or more of the Plan objectives. By signing this petition the undersigned agree to accept these limitations if imposed.**

In the event the Subdistrict is unable to achieve one or more of its objectives or comply with other court-imposed or state-imposed requirements, all Landowners may have limitations imposed on the use of their Subdistrict Wells for the diversion of groundwater, including complete curtailment of groundwater withdrawals, through administrative rules and regulations by the State of Colorado.

Participation in the Subdistrict is strictly voluntary. Once land is petitioned into the Subdistrict and the Subdistrict is duly formed by Court order, ***the land will remain in the Subdistrict for as long as the Subdistrict is in existence***, even in the event the land is sold or transferred after Subdistrict formation.

The Subdistrict will remain in existence, unless dissolved by appropriate legal action, for so long as the Rio Grande Water Conservation District remains in existence. The conditions described above will run with the ownership of the property described in this Petition.

The legal description of the property that is the subject of this petition is described below. Wells within the proposed Subdistrict that are located on or having legal authority to apply groundwater to this property are listed in Table A.

Farm Plan # 401420

Petition No 571912100007

By (our/my) signature hereon, we attest to (our/my) ownership of the wells and described land (or to our/my legal authority to represent an entity that has ownership of the described land), (I/we) indicate our understanding of the foregoing intentions and purposes of the Subdistrict, and respectfully request that the same be formed pursuant to applicable statutes by the District Court. The Subdistrict's water management plan will be monitored and updated to respond to changes in climatic or hydrologic conditions or new information from *bona fide* studies or models.

Name(s): \_\_\_\_\_

VALDEZ ARMANDO R

Signature

*Armando R. Valdez*

Date

*02/17/2017*

VALDEZ JESSICA Q

Signature

*Jessica Q. Valdez*

*02/17/2017*

Signature \_\_\_\_\_

Address 20500 COUNTY ROAD 10.75; LA JARA, CO 81140

Parcel 571912100007: SE1/4 NE1/4 12-35-8 TNA 40 E1/2 NW1/4 12-35-8 TNA 80 W1/2 NE1/4 12-35-8 TNA 80 (LESS TR DES B5 P460 BK G as referenced on Book \_\_\_\_\_, Page \_\_\_\_\_ and/or Reception # \_\_\_\_\_, (CONEJOS County) 240 total acres

**Table A**

WDID	Structure Name	Permit	Percent Responsibility	List Any Additional Well Owners
2105305	W1283 WELL NO 01	21025-R	100	

As the circulator of this petition, I attest that each of the signatories hereon was provided with a copy of the Subdistrict conceptual Plan of Water Management and a copy of the Subdistrict Petition for Establishment describing in greater detail the background and basis for the formation of the Subdistrict and that the signatories on this petition were subscribed before me voluntarily and with knowledge of the purposes for the formation of the Subdistrict.

Printed Name of Circulator

Signature

Date

\*The legally authorized representatives must execute petitions on behalf of Corporations, Limited Partnerships, LLC's, LLP's, etc. A person signing the petition on behalf of any Corporation, Limited Partnership, LLC, LLP, etc. must present an affidavit attesting to the approval of the petition by the entity's Board of Directors, President, CEO, or other authorized officer(s).

\*\*This petition must be executed by all record owners of the described property. Petitions will be compared against the records on file with Alamosa, Conejos and Rio Grande Counties and will be deemed valid only if the signatories exactly match the owners of record, as reflected by the county records, and if the signers of the petition agree to be responsible for the above represented percentage of costs, fees and post-plan depletions from the well(s) identified in this petition. If less than all of the record owners sign this petition, or if someone other than the record owner signs this petition, except as set forth above, the petition will be deemed invalid.

printed 2/16/2017

**PETITION  
TO FORM SPECIAL IMPROVEMENT DISTRICT NO. 6  
OF THE RIO GRANDE WATER CONSERVATION DISTRICT**

We the undersigned by our signatures affixed to this petition do hereby affirm and attest that:

1. (We/I) own an interest in real property that includes a well(s) used in whole or in part for irrigation, commercial, industrial or municipal purposes within the Alamosa-La Jara Response Area of the Rio Grande Decision Support System, or (we/I) represent owners of real property that includes a well(s) used in whole or in part for irrigation commercial, industrial or municipal purposes within the Alamosa-La Jara Response Area of the Rio Grande Decision Support System and (we/I) have the proper legal authority to sign this Petition on the owner's behalf.
2. (We/I) support the formation of Special Improvement District No. 6 and request that the District Court form the Special Improvement District pursuant to the attached Petition and general description of the *conceptual* Plan of Water Management to govern the Special Improvement District.
3. By (my/our) signature hereon (we/I) request that the Rio Grande Water Conservation District petition the District Court to form Special Improvement District No. 6 and include this property within Special Improvement District No. 6.

**Special Improvement District Purpose**

The overall purpose of this Subdistrict is to provide a community-oriented water management alternative to individual augmentation plans or state-imposed regulations limiting the use of wells in Water Division No. 3. That is, to provide a mechanism through which a group of well users in the Alamosa-La Jara Response Area can work collaboratively to develop and implement a system of self-regulation using economic-based incentives and other management tools that promote responsible groundwater management and that remedies the injury to senior surface water rights that result from groundwater use from Subdistrict wells. The operation of the Plan will comply with the requirements of SB 04-222, codified at section 37-92-501(4), C.R.S. *The Subdistrict will be financed by reasonable service and user fees, and special assessments on property within the Subdistrict, and the lands petitioned herein will be benefited by the replacement of injurious depletions to senior water rights, as allowed by statute.* We understand that these service and user fees and special assessments on taxable property within the Subdistrict will be required in order to generate sufficient funds to meet the goals and objectives of the Subdistrict. These methods of financing are authorized by the signatures on this petition without further election, pending approval of the Subdistrict Board of Managers.

*As a condition of participation, the Subdistrict will require acceptance of these and other nonmonetary limitations, including limitations on the diversion and use of groundwater, which may be imposed if the Board of Managers determines such limitations necessary to achieve one or more of the Plan objectives. By signing this petition the undersigned agree to accept these limitations if imposed.*

In the event the Subdistrict is unable to achieve one or more of its objectives or comply with other court-imposed or state-imposed requirements, all Landowners may have limitations imposed on the use of their Subdistrict Wells for the diversion of groundwater, including complete curtailment of groundwater withdrawals, through administrative rules and regulations by the State of Colorado.

Participation in the Subdistrict is strictly voluntary. Once land is petitioned into the Subdistrict and the Subdistrict is duly formed by Court order, *the land will remain in the Subdistrict for as long as the Subdistrict is in existence*, even in the event the land is sold or transferred after Subdistrict formation.

The Subdistrict will remain in existence, unless dissolved by appropriate legal action, for so long as the Rio Grande Water Conservation District remains in existence. The conditions described above will run with the ownership of the property described in this Petition.

The legal description of the property that is the subject of this petition is described below. Wells within the proposed Subdistrict that are located on or having legal authority to apply groundwater to this property are listed in Table A.

Farm Plan # 401420

Petition No 571912200035

By (our/my) signature hereon, we attest to (our/my) ownership of the wells and described land (or to our/my legal authority to represent an entity that has ownership of the described land), (I/we) indicate our understanding of the foregoing intentions and purposes of the Subdistrict, and respectfully request that the same be formed pursuant to applicable statutes by the District Court. The Subdistrict's water management plan will be monitored and updated to respond to changes in climatic or hydrologic conditions or new information from *bona fide* studies or models.

Name(s):	Signature	Date
<u>VALDEZ MARTHA J</u>	<u>B. R. Valdez - PR</u>	<u>02/17/2017</u>
<u>REYES JESSICA VALDEZ</u>	<u>Jessica Valdez Reyes</u>	<u>02/17/2017</u>
<u>VALDEZ ARMANDO R</u>	<u>A. R. Valdez</u>	<u>02/17/2017</u>

Address 20500 COUNTY ROAD 10.75; LA JARA, CO 81140

Parcel 571912200035: W1/2 NW1/4 12-35-8 TNA 80 SW1/4 SW1/4 18-35-9 TNA 40 SE1/4 SE1/4 13-35-8 TNA 40 R#1196-1339-42 R9000241 as referenced on Book \_\_\_\_\_, Page \_\_\_\_\_ and/or Reception #: \_\_\_\_\_ (CONEJOS County) 160 total acres

**Table A**

WDID	Structure Name	Permit	Percent Responsibility	List Any Additional Well Owners
2105305	W1283 WELL NO 01	21025-R	100	

As the circulator of this petition, I attest that each of the signatories hereon was provided with a copy of the Subdistrict conceptual Plan of Water Management and a copy of the Subdistrict Petition for Establishment describing in greater detail the background and basis for the formation of the Subdistrict and that the signatories on this petition were subscribed before me voluntarily and with knowledge of the purposes for the formation of the Subdistrict.

Printed Name of Circulator	Signature	Date
----------------------------	-----------	------

\*The legally authorized representatives must execute petitions on behalf of Corporations, Limited Partnerships, LLC's, LLP's, etc. A person signing the petition on behalf of any Corporation, Limited Partnership, LLC, LLP, etc. must present an affidavit attesting to the approval of the petition by the entity's Board of Directors, President, CEO, or other authorized officer(s).

\*\*This petition must be executed by all record owners of the described property. Petitions will be compared against the records on file with Alamosa, Conejos and Rio Grande Counties and will be deemed valid only if the signatories exactly match the owners of record, as reflected by the county records, and if the signers of the petition agree to be responsible for the above represented percentage of costs, fees and post-plan depletions from the well(s) identified in this petition. If less than all of the record owners sign this petition, or if someone other than the record owner signs this petition, except as set forth above, the petition will be deemed invalid.

printed 2/16/2017

**PETITION**  
**TO FORM SPECIAL IMPROVEMENT DISTRICT NO. 6**  
**OF THE RIO GRANDE WATER CONSERVATION DISTRICT**

---

We the undersigned by our signatures affixed to this petition do hereby affirm and attest that:

1. (We/I) own an interest in real property that includes a well(s) used in whole or in part for irrigation, commercial, industrial or municipal purposes within the Alamosa-La Jara Response Area of the Rio Grande Decision Support System, or (we/I) represent owners of real property that includes a well(s) used in whole or in part for irrigation commercial, industrial or municipal purposes within the Alamosa-La Jara Response Area of the Rio Grande Decision Support System and (we/I) have the proper legal authority to sign this Petition on the owner's behalf.
2. (We/I) support the formation of Special Improvement District No. 6 and request that the District Court form the Special Improvement District pursuant to the attached Petition and general description of the *conceptual* Plan of Water Management to govern the Special Improvement District.
3. By (my/our) signature hereon (we/I) request that the Rio Grande Water Conservation District petition the District Court to form Special Improvement District No. 6 and include this property within Special Improvement District No. 6.

---

**Special Improvement District Purpose**

The overall purpose of this Subdistrict is to provide a community-oriented water management alternative to individual augmentation plans or state-imposed regulations limiting the use of wells in Water Division No. 3. That is, to provide a mechanism through which a group of well users in the Alamosa-La Jara Response Area can work collaboratively to develop and implement a system of self-regulation using economic-based incentives and other management tools that promote responsible groundwater management and that remedies the injury to senior surface water rights that result from groundwater use from Subdistrict wells. The operation of the Plan will comply with the requirements of SB 04-222, codified at section 37-92-501(4), C.R.S. **The Subdistrict will be financed by reasonable service and user fees, and special assessments on property within the Subdistrict, and the lands petitioned herein will be benefited by the replacement of injurious depletions to senior water rights, as allowed by statute.** We understand that these service and user fees and special assessments on taxable property within the Subdistrict will be required in order to generate sufficient funds to meet the goals and objectives of the Subdistrict. These methods of financing are authorized by the signatures on this petition without further election, pending approval of the Subdistrict Board of Managers.

**As a condition of participation, the Subdistrict will require acceptance of these and other nonmonetary limitations, including limitations on the diversion and use of groundwater, which may be imposed if the Board of Managers determines such limitations necessary to achieve one or more of the Plan objectives. By signing this petition the undersigned agree to accept these limitations if imposed.**

In the event the Subdistrict is unable to achieve one or more of its objectives or comply with other court-imposed or state-imposed requirements, all Landowners may have limitations imposed on the use of their Subdistrict Wells for the diversion of groundwater, including complete curtailment of groundwater withdrawals, through administrative rules and regulations by the State of Colorado.

Participation in the Subdistrict is strictly voluntary. Once land is petitioned into the Subdistrict and the Subdistrict is duly formed by Court order, ***the land will remain in the Subdistrict for as long as the Subdistrict is in existence***, even in the event the land is sold or transferred after Subdistrict formation.

The Subdistrict will remain in existence, unless dissolved by appropriate legal action, for so long as the Rio Grande Water Conservation District remains in existence. The conditions described above will run with the ownership of the property described in this Petition.

The legal description of the property that is the subject of this petition is described below. Wells within the proposed Subdistrict that are located on or having legal authority to apply groundwater to this property are listed in Table A.



By (our/my) signature hereon, we attest to (our/my) ownership of the wells and described land (or to our/my legal authority to represent an entity that has ownership of the described land), (I/we) indicate our understanding of the foregoing intentions and purposes of the Subdistrict, and respectfully request that the same be formed pursuant to applicable statutes by the District Court. The Subdistrict's water management plan will be monitored and updated to respond to changes in climatic or hydrologic conditions or new information from *bona fide* studies or models.

Name(s): \_\_\_\_\_ Date \_\_\_\_\_  
BRAIDEN CATTLE COMPANY L.P. Signature William James Braiden 11/23/16  
 Signature \_\_\_\_\_  
 Signature \_\_\_\_\_

Address 19550 COUNTY ROAD 10.75; LA JARA, CO 81140

Parcel 571913200044: W1/2 NW1/4 13-35-8 TNA 80 (LESS TR 2 BRAIDEN CATTLE CO LP DIV OF LAND TNA 3 R#4000251) W1/2 SW1/4 13-35 as referenced on Book \_\_\_\_\_, Page \_\_\_\_\_ and/or Reception # \_\_\_\_\_ (CONEJOS County) 157 total acres

**Table A**

WDID	Structure Name	Permit	Percent Responsibility	List Any Additional Well Owners
2105424	W1787 WELL NO BRAIDEN	1344-R	100	

As the circulator of this petition, I attest that each of the signatories hereon was provided with a copy of the Subdistrict conceptual Plan of Water Management and a copy of the Subdistrict Petition for Establishment describing in greater detail the background and basis for the formation of the Subdistrict and that the signatories on this petition were subscribed before me voluntarily and with knowledge of the purposes for the formation of the Subdistrict.

Printed Name of Circulator \_\_\_\_\_ Signature \_\_\_\_\_ Date \_\_\_\_\_

\*The legally authorized representatives must execute petitions on behalf of Corporations, Limited Partnerships, LLC's, LLP's, etc. A person signing the petition on behalf of any Corporation, Limited Partnership, LLC, LLP, etc. must present an affidavit attesting to the approval of the petition by the entity's Board of Directors, President, CEO, or other authorized officer(s).

\*\*This petition must be executed by all record owners of the described property. Petitions will be compared against the records on file with Alamosa, Conejos and Rio Grande Counties and will be deemed valid only if the signatories exactly match the owners of record, as reflected by the county records, and if the signers of the petition agree to be responsible for the above represented percentage of costs, fees and post-plan depletions from the well(s) identified in this petition. If less than all of the record owners sign this petition, or if someone other than the record owner signs this petition, except as set forth above, the petition will be deemed invalid.

*Protested*

printed 11/23/2016



**PETITION**  
**TO FORM SPECIAL IMPROVEMENT DISTRICT NO. 6**  
**OF THE RIO GRANDE WATER CONSERVATION DISTRICT**

---

We the undersigned by our signatures affixed to this petition do hereby affirm and attest that:

1. (We/I) own an interest in real property that includes a well(s) used in whole or in part for irrigation, commercial, industrial or municipal purposes within the Alamosa-La Jara Response Area of the Rio Grande Decision Support System, or (we/I) represent owners of real property that includes a well(s) used in whole or in part for irrigation commercial, industrial or municipal purposes within the Alamosa-La Jara Response Area of the Rio Grande Decision Support System and (we/I) have the proper legal authority to sign this Petition on the owner's behalf.
2. (We/I) support the formation of Special Improvement District No. 6 and request that the District Court form the Special Improvement District pursuant to the attached Petition and general description of the *conceptual* Plan of Water Management to govern the Special Improvement District.
3. By (my/our) signature hereon (we/I) request that the Rio Grande Water Conservation District petition the District Court to form Special Improvement District No. 6 and include this property within Special Improvement District No. 6.

---

**Special Improvement District Purpose**

The overall purpose of this Subdistrict is to provide a community-oriented water management alternative to individual augmentation plans or state-imposed regulations limiting the use of wells in Water Division No. 3. That is, to provide a mechanism through which a group of well users in the Alamosa-La Jara Response Area can work collaboratively to develop and implement a system of self-regulation using economic-based incentives and other management tools that promote responsible groundwater management and that remedies the injury to senior surface water rights that result from groundwater use from Subdistrict wells. The operation of the Plan will comply with the requirements of SB 04-222, codified at section 37-92-501(4), C.R.S. **The Subdistrict will be financed by reasonable service and user fees, and special assessments on property within the Subdistrict, and the lands petitioned herein will be benefited by the replacement of injurious depletions to senior water rights, as allowed by statute.** We understand that these service and user fees and special assessments on taxable property within the Subdistrict will be required in order to generate sufficient funds to meet the goals and objectives of the Subdistrict. These methods of financing are authorized by the signatures on this petition without further election, pending approval of the Subdistrict Board of Managers.

**As a condition of participation, the Subdistrict will require acceptance of these and other nonmonetary limitations, including limitations on the diversion and use of groundwater, which may be imposed if the Board of Managers determines such limitations necessary to achieve one or more of the Plan objectives. By signing this petition the undersigned agree to accept these limitations if imposed.**

In the event the Subdistrict is unable to achieve one or more of its objectives or comply with other court-imposed or state-imposed requirements, all Landowners may have limitations imposed on the use of their Subdistrict Wells for the diversion of groundwater, including complete curtailment of groundwater withdrawals, through administrative rules and regulations by the State of Colorado.

Participation in the Subdistrict is strictly voluntary. Once land is petitioned into the Subdistrict and the Subdistrict is duly formed by Court order, ***the land will remain in the Subdistrict for as long as the Subdistrict is in existence***, even in the event the land is sold or transferred after Subdistrict formation.

The Subdistrict will remain in existence, unless dissolved by appropriate legal action, for so long as the Rio Grande Water Conservation District remains in existence. The conditions described above will run with the ownership of the property described in this Petition.

The legal description of the property that is the subject of this petition is described below. Wells within the proposed Subdistrict that are located on or having legal authority to apply groundwater to this property are listed in Table A.

By (our/my) signature hereon, we attest to (our/my) ownership of the wells and described land (or to our/my legal authority to represent an entity that has ownership of the described land), (I/we) indicate our understanding of the foregoing intentions and purposes of the Subdistrict, and respectfully request that the same be formed pursuant to applicable statutes by the District Court. The Subdistrict's water management plan will be monitored and updated to respond to changes in climatic or hydrologic conditions or new information from *bona fide* studies or models.

Name(s):	Signature	Date
<u>PETERSON AARON W &amp; MICHAEL W</u>	<u>Aaron W. Peterson</u>	<u>4-21-17</u>
<u>(UND 1/2 INT)</u>	<u>Michael W. Peterson</u>	<u>4-21-17</u>
<u>PETERSON ALAN W (UND 1/2 INT)</u>	<u>Alan W. Peterson</u>	<u>4-21-17</u>

Address 12000 STATE HIGHWAY 15; LA JARA, CO 81140

Parcel 571913400050: TR 1 ALAN W PETERSON DIV OF LAND IN W1/2 NW1/4; W1/2 E1/2 NW1/4 & NW1/4 SW1/4 18-35-9 & IN E1/2 NE1/4 & as referenced on Book \_\_\_\_\_, Page \_\_\_\_\_ and/or Reception # \_\_\_\_\_ (CONEJOS County) 286.84 total acres

**Table A**

WDID	Structure Name	Permit	Percent Responsibility	List Any Additional Well Owners
2105215	W0875 WELL NO 01	20445-R	100	

As the circulator of this petition, I attest that each of the signatories hereon was provided with a copy of the Subdistrict conceptual Plan of Water Management and a copy of the Subdistrict Petition for Establishment describing in greater detail the background and basis for the formation of the Subdistrict and that the signatories on this petition were subscribed before me voluntarily and with knowledge of the purposes for the formation of the Subdistrict.

Printed Name of Circulator

Signature

Date

\*The legally authorized representatives must execute petitions on behalf of Corporations, Limited Partnerships, LLC's, LLP's, etc. A person signing the petition on behalf of any Corporation, Limited Partnership, LLC, LLP, etc. must present an affidavit attesting to the approval of the petition by the entity's Board of Directors, President, CEO, or other authorized officer(s).

\*\*This petition must be executed by all record owners of the described property. Petitions will be compared against the records on file with Alamosa, Conejos and Rio Grande Counties and will be deemed valid only if the signatories exactly match the owners of record, as reflected by the county records, and if the signers of the petition agree to be responsible for the above represented percentage of costs, fees and post-plan depletions from the well(s) identified in this petition. If less than all of the record owners sign this petition, or if someone other than the record owner signs this petition, except as set forth above, the petition will be deemed invalid.

printed 4/4/2017

**PETITION  
TO FORM SPECIAL IMPROVEMENT DISTRICT NO. 6  
OF THE RIO GRANDE WATER CONSERVATION DISTRICT**

We the undersigned by our signatures affixed to this petition do hereby affirm and attest that:

1. (We/I) own an interest in real property that includes a well(s) used in whole or in part for irrigation, commercial, industrial or municipal purposes within the Alamosa-La Jara Response Area of the Rio Grande Decision Support System, or (we/I) represent owners of real property that includes a well(s) used in whole or in part for irrigation commercial, industrial or municipal purposes within the Alamosa-La Jara Response Area of the Rio Grande Decision Support System and (we/I) have the proper legal authority to sign this Petition on the owner's behalf.
2. (We/I) support the formation of Special Improvement District No. 6 and request that the District Court form the Special Improvement District pursuant to the attached Petition and general description of the *conceptual* Plan of Water Management to govern the Special Improvement District.
3. By (my/our) signature hereon (we/I) request that the Rio Grande Water Conservation District petition the District Court to form Special Improvement District No. 6 and include this property within Special Improvement District No. 6.

**Special Improvement District Purpose**

The overall purpose of this Subdistrict is to provide a community-oriented water management alternative to individual augmentation plans or state-imposed regulations limiting the use of wells in Water Division No. 3. That is, to provide a mechanism through which a group of well users in the Alamosa-La Jara Response Area can work collaboratively to develop and implement a system of self-regulation using economic-based incentives and other management tools that promote responsible groundwater management and that remedies the injury to senior surface water rights that result from groundwater use from Subdistrict wells. The operation of the Plan will comply with the requirements of SB 04-222, codified at section 37-92-501(4), C.R.S. *The Subdistrict will be financed by reasonable service and user fees, and special assessments on property within the Subdistrict, and the lands petitioned herein will be benefited by the replacement of injurious depletions to senior water rights, as allowed by statute.* We understand that these service and user fees and special assessments on taxable property within the Subdistrict will be required in order to generate sufficient funds to meet the goals and objectives of the Subdistrict. These methods of financing are authorized by the signatures on this petition without further election, pending approval of the Subdistrict Board of Managers.

*As a condition of participation, the Subdistrict will require acceptance of these and other nonmonetary limitations, including limitations on the diversion and use of groundwater, which may be imposed if the Board of Managers determines such limitations necessary to achieve one or more of the Plan objectives. By signing this petition the undersigned agree to accept these limitations if imposed.*

In the event the Subdistrict is unable to achieve one or more of its objectives or comply with other court-imposed or state-imposed requirements, all Landowners may have limitations imposed on the use of their Subdistrict Wells for the diversion of groundwater, including complete curtailment of groundwater withdrawals, through administrative rules and regulations by the State of Colorado.

Participation in the Subdistrict is strictly voluntary. Once land is petitioned into the Subdistrict and the Subdistrict is duly formed by Court order, *the land will remain in the Subdistrict for as long as the Subdistrict is in existence*, even in the event the land is sold or transferred after Subdistrict formation.

The Subdistrict will remain in existence, unless dissolved by appropriate legal action, for so long as the Rio Grande Water Conservation District remains in existence. The conditions described above will run with the ownership of the property described in this Petition.

The legal description of the property that is the subject of this petition is described below. Wells within the proposed Subdistrict that are located on or having legal authority to apply groundwater to this property are listed in Table A.

By (our/my) signature hereon, we attest to (our/my) ownership of the wells and described land (or to our/my legal authority to represent an entity that has ownership of the described land), (I/we) indicate our understanding of the foregoing intentions and purposes of the Subdistrict, and respectfully request that the same be formed pursuant to applicable statutes by the District Court. The Subdistrict's water management plan will be monitored and updated to respond to changes in climatic or hydrologic conditions or new information from *bona fide* studies or models.

Name(s):	_____	Signature	_____	Date	_____
	<u>BRAIDEN CATTLE COMPANY L.P.</u>		<u>William James Braiden</u>		<u>11/23/16</u>
	-	Signature	_____		_____
	-	Signature	_____		_____

Address 19550 COUNTY ROAD 10.75; LA JARA, CO 81140

Parcel 571914100044: E1/2 SE1/4 14-35-8 TNA 80 E1/2 NE1/4 14-35-8 TNA 80 R# 5000776 as referenced on Book \_\_\_\_\_, Page \_\_\_\_\_ and/or Reception # \_\_\_\_\_ . (CONEJOS County) 160 total acres

**Table A**

WDID	Structure Name	Permit	Percent Responsibility	List Any Additional Well Owners
2105424	W1787 WELL NO BRAIDEN	1344-R	100	

As the circulator of this petition, I attest that each of the signatories hereon was provided with a copy of the Subdistrict conceptual Plan of Water Management and a copy of the Subdistrict Petition for Establishment describing in greater detail the background and basis for the formation of the Subdistrict and that the signatories on this petition were subscribed before me voluntarily and with knowledge of the purposes for the formation of the Subdistrict.

Printed Name of Circulator	Signature	Date
----------------------------	-----------	------

\*The legally authorized representatives must execute petitions on behalf of Corporations, Limited Partnerships, LLC's, LLP's, etc. A person signing the petition on behalf of any Corporation, Limited Partnership, LLC, LLP, etc. must present an affidavit attesting to the approval of the petition by the entity's Board of Directors, President, CEO, or other authorized officer(s).

\*\*This petition must be executed by all record owners of the described property. Petitions will be compared against the records on file with Alamosa, Conejos and Rio Grande Counties and will be deemed valid only if the signatories exactly match the owners of record, as reflected by the county records, and if the signers of the petition agree to be responsible for the above represented percentage of costs, fees and post-plan depletions from the well(s) identified in this petition. If less than all of the record owners sign this petition, or if someone other than the record owner signs this petition, except as set forth above, the petition will be deemed invalid.

printed 11/23/2016

*Protested*

**PETITION**  
**TO FORM SPECIAL IMPROVEMENT DISTRICT NO. 6**  
**OF THE RIO GRANDE WATER CONSERVATION DISTRICT**

---

We the undersigned by our signatures affixed to this petition do hereby affirm and attest that:

1. (We/I) own an interest in real property that includes a well(s) used in whole or in part for irrigation, commercial, industrial or municipal purposes within the Alamosa-La Jara Response Area of the Rio Grande Decision Support System, or (we/I) represent owners of real property that includes a well(s) used in whole or in part for irrigation commercial, industrial or municipal purposes within the Alamosa-La Jara Response Area of the Rio Grande Decision Support System and (we/I) have the proper legal authority to sign this Petition on the owner's behalf.

2. (We/I) support the formation of Special Improvement District No. 6 and request that the District Court form the Special Improvement District pursuant to the attached Petition and general description of the *conceptual* Plan of Water Management to govern the Special Improvement District.

3. By (my/our) signature hereon (we/I) request that the Rio Grande Water Conservation District petition the District Court to form Special Improvement District No. 6 and include this property within Special Improvement District No. 6.

---

**Special Improvement District Purpose**

The overall purpose of this Subdistrict is to provide a community-oriented water management alternative to individual augmentation plans or state-imposed regulations limiting the use of wells in Water Division No. 3. That is, to provide a mechanism through which a group of well users in the Alamosa-La Jara Response Area can work collaboratively to develop and implement a system of self-regulation using economic-based incentives and other management tools that promote responsible groundwater management and that remedies the injury to senior surface water rights that result from groundwater use from Subdistrict wells. The operation of the Plan will comply with the requirements of SB 04-222, codified at section 37-92-501(4), C.R.S. **The Subdistrict will be financed by reasonable service and user fees, and special assessments on property within the Subdistrict, and the lands petitioned herein will be benefited by the replacement of injurious depletions to senior water rights, as allowed by statute.** We understand that these service and user fees and special assessments on taxable property within the Subdistrict will be required in order to generate sufficient funds to meet the goals and objectives of the Subdistrict. These methods of financing are authorized by the signatures on this petition without further election, pending approval of the Subdistrict Board of Managers.

**As a condition of participation, the Subdistrict will require acceptance of these and other nonmonetary limitations, including limitations on the diversion and use of groundwater, which may be imposed if the Board of Managers determines such limitations necessary to achieve one or more of the Plan objectives. By signing this petition the undersigned agree to accept these limitations if imposed.**

In the event the Subdistrict is unable to achieve one or more of its objectives or comply with other court-imposed or state-imposed requirements, all Landowners may have limitations imposed on the use of their Subdistrict Wells for the diversion of groundwater, including complete curtailment of groundwater withdrawals, through administrative rules and regulations by the State of Colorado.

Participation in the Subdistrict is strictly voluntary. Once land is petitioned into the Subdistrict and the Subdistrict is duly formed by Court order, ***the land will remain in the Subdistrict for as long as the Subdistrict is in existence***, even in the event the land is sold or transferred after Subdistrict formation.

The Subdistrict will remain in existence, unless dissolved by appropriate legal action, for so long as the Rio Grande Water Conservation District remains in existence. The conditions described above will run with the ownership of the property described in this Petition.

The legal description of the property that is the subject of this petition is described below. Wells within the proposed Subdistrict that are located on or having legal authority to apply groundwater to this property are listed in Table A.

By (our/my) signature hereon, we attest to (our/my) ownership of the wells and described land (or to our/my legal authority to represent an entity that has ownership of the described land), (I/we) indicate our understanding of the foregoing intentions and purposes of the Subdistrict, and respectfully request that the same be formed pursuant to applicable statutes by the District Court. The Subdistrict's water management plan will be monitored and updated to respond to changes in climatic or hydrologic conditions or new information from *bona fide* studies or models.

Name(s):	Signature	Date
<u>MUNIZ MARY MARGARET AKA MARGARET</u>	<u>Mary Margaret Daisy</u>	<u>12-29-16</u>
<u>MUNIZ DAVID S</u>	<u>David S Muniz</u>	<u>12-29-16</u>
<u>BEIRIGER SANDRA J</u>	<u>Sandra J Beiriger</u>	<u>12-29-16</u>

Address PO BOX 465; LA JARA, CO 81140

Parcel 571914200063: ET AL -MUNIZ MARY MARGARETAKA MUNIZ MARGARET; BEIRIGER SANDRA J SE1/4 NW1/4 & N 6 A NE1/4 as referenced on Book \_\_\_\_\_, Page \_\_\_\_\_ and/or Reception # \_\_\_\_\_ (CONEJOS County) 93 total acres

**Table A**

WDD	Structure Name	Permit	Percent Responsibility	List Any Additional Well Owners
2105520	W2047 WELL NO 06	3440-F	33.3	

As the circulator of this petition, I attest that each of the signatories hereon was provided with a copy of the Subdistrict conceptual Plan of Water Management and a copy of the Subdistrict Petition for Establishment describing in greater detail the background and basis for the formation of the Subdistrict and that the signatories on this petition were subscribed before me voluntarily and with knowledge of the purposes for the formation of the Subdistrict.

Printed Name of Circulator	Signature	Date
----------------------------	-----------	------

\*The legally authorized representatives must execute petitions on behalf of Corporations, Limited Partnerships, LLC's, LLP's, etc. A person signing the petition on behalf of any Corporation, Limited Partnership, LLC, LLP, etc. must present an affidavit attesting to the approval of the petition by the entity's Board of Directors, President, CEO, or other authorized officer(s).

\*\*This petition must be executed by all record owners of the described property. Petitions will be compared against the records on file with Alamosa, Conejos and Rio Grande Counties and will be deemed valid only if the signatories exactly match the owners of record, as reflected by the county records, and if the signers of the petition agree to be responsible for the above represented percentage of costs, fees and post-plan depletions from the well(s) identified in this petition. If less than all of the record owners sign this petition, or if someone other than the record owner signs this petition, except as set forth above, the petition will be deemed invalid.



**PETITION  
TO FORM SPECIAL IMPROVEMENT DISTRICT NO. 6  
OF THE RIO GRANDE WATER CONSERVATION DISTRICT**

---

We the undersigned by our signatures affixed to this petition do hereby affirm and attest that:

1. (We/I) own an interest in real property that includes a well(s) used in whole or in part for irrigation, commercial, industrial or municipal purposes within the Alamosa-La Jara Response Area of the Rio Grande Decision Support System, or (we/I) represent owners of real property that includes a well(s) used in whole or in part for irrigation commercial, industrial or municipal purposes within the Alamosa-La Jara Response Area of the Rio Grande Decision Support System and (we/I) have the proper legal authority to sign this Petition on the owner's behalf.
  2. (We/I) support the formation of Special Improvement District No. 6 and request that the District Court form the Special Improvement District pursuant to the attached Petition and general description of the *conceptual* Plan of Water Management to govern the Special Improvement District.
  3. By (my/our) signature hereon (we/I) request that the Rio Grande Water Conservation District petition the District Court to form Special Improvement District No. 6 and include this property within Special Improvement District No. 6.
- 

**Special Improvement District Purpose**

The overall purpose of this Subdistrict is to provide a community-oriented water management alternative to individual augmentation plans or state-imposed regulations limiting the use of wells in Water Division No. 3. That is, to provide a mechanism through which a group of well users in the Alamosa-La Jara Response Area can work collaboratively to develop and implement a system of self-regulation using economic-based incentives and other management tools that promote responsible groundwater management and that remedies the injury to senior surface water rights that result from groundwater use from Subdistrict wells. The operation of the Plan will comply with the requirements of SB 04-222, codified at section 37-92-501(4), C.R.S. **The Subdistrict will be financed by reasonable service and user fees, and special assessments on property within the Subdistrict, and the lands petitioned herein will be benefited by the replacement of injurious depletions to senior water rights, as allowed by statute.** We understand that these service and user fees and special assessments on taxable property within the Subdistrict will be required in order to generate sufficient funds to meet the goals and objectives of the Subdistrict. These methods of financing are authorized by the signatures on this petition without further election, pending approval of the Subdistrict Board of Managers.

**As a condition of participation, the Subdistrict will require acceptance of these and other nonmonetary limitations, including limitations on the diversion and use of groundwater, which may be imposed if the Board of Managers determines such limitations necessary to achieve one or more of the Plan objectives. By signing this petition the undersigned agree to accept these limitations if imposed.**

In the event the Subdistrict is unable to achieve one or more of its objectives or comply with other court-imposed or state-imposed requirements, all Landowners may have limitations imposed on the use of their Subdistrict Wells for the diversion of groundwater, including complete curtailment of groundwater withdrawals, through administrative rules and regulations by the State of Colorado.

Participation in the Subdistrict is strictly voluntary. Once land is petitioned into the Subdistrict and the Subdistrict is duly formed by Court order, ***the land will remain in the Subdistrict for as long as the Subdistrict is in existence***, even in the event the land is sold or transferred after Subdistrict formation.

The Subdistrict will remain in existence, unless dissolved by appropriate legal action, for so long as the Rio Grande Water Conservation District remains in existence. The conditions described above will run with the ownership of the property described in this Petition.

The legal description of the property that is the subject of this petition is described below. Wells within the proposed Subdistrict that are located on or having legal authority to apply groundwater to this property are listed in Table A.



By (our/my) signature hereon, we attest to (our/my) ownership of the wells and described land (or to our/my legal authority to represent an entity that has ownership of the described land), (I/we) indicate our understanding of the foregoing intentions and purposes of the Subdistrict, and respectfully request that the same be formed pursuant to applicable statutes by the District Court. The Subdistrict's water management plan will be monitored and updated to respond to changes in climatic or hydrologic conditions or new information from *bona fide* studies or models.

Name(s): \_\_\_\_\_ Date \_\_\_\_\_

GONZALES LEO B, Estate of

Signature Maria M. Gonzales

GONZALES MARIA M.  
as executrix of  
The Estate of

Signature \_\_\_\_\_

Signature Maria M. Gonzales

Address 22784 STATE HIGHWAY 371; LA JARA, CO 81140

Parcel 571914300062: SE1/4 SE1/4 15-35-8 TNA 40 (LESS 2.5A SE COR R#1196-41 SW1/4 SW1/4 14-35-8 TNA 40 ALSO: BEG AT SE COR SW1/4 as referenced on Book \_\_\_\_\_, Page \_\_\_\_\_ and/or Reception # \_\_\_\_\_ (CONEJOS County) 245.25 total acres

**Table A**

WDID	Structure Name	Permit	Percent Responsibility	List Any Additional Well Owners
2105168	W0732 WELL NO 01	5571-F	100	

As the circulator of this petition, I attest that each of the signatories hereon was provided with a copy of the Subdistrict conceptual Plan of Water Management and a copy of the Subdistrict Petition for Establishment describing in greater detail the background and basis for the formation of the Subdistrict and that the signatories on this petition were subscribed before me voluntarily and with knowledge of the purposes for the formation of the Subdistrict.

Printed Name of Circulator \_\_\_\_\_

Signature \_\_\_\_\_

Date \_\_\_\_\_

\*The legally authorized representatives must execute petitions on behalf of Corporations, Limited Partnerships, LLC's, LLP's, etc. A person signing the petition on behalf of any Corporation, Limited Partnership, LLC, LLP, etc. must present an affidavit attesting to the approval of the petition by the entity's Board of Directors, President, CEO, or other authorized officer(s).

\*\*This petition must be executed by all record owners of the described property. Petitions will be compared against the records on file with Alamosa, Conejos and Rio Grande Counties and will be deemed valid only if the signatories exactly match the owners of record, as reflected by the county records, and if the signers of the petition agree to be responsible for the above represented percentage of costs, fees and post-plan depletions from the well(s) identified in this petition. If less than all of the record owners sign this petition, or if someone other than the record owner signs this petition, except as set forth above, the petition will be deemed invalid.

printed 12/30/2016

**PETITION  
TO FORM SPECIAL IMPROVEMENT DISTRICT NO. 6  
OF THE RIO GRANDE WATER CONSERVATION DISTRICT**

---

We the undersigned by our signatures affixed to this petition do hereby affirm and attest that:

1. (We/I) own an interest in real property that includes a well(s) used in whole or in part for irrigation, commercial, industrial or municipal purposes within the Alamosa-La Jara Response Area of the Rio Grande Decision Support System, or (we/I) represent owners of real property that includes a well(s) used in whole or in part for irrigation commercial, industrial or municipal purposes within the Alamosa-La Jara Response Area of the Rio Grande Decision Support System and (we/I) have the proper legal authority to sign this Petition on the owner's behalf.
  2. (We/I) support the formation of Special Improvement District No. 6 and request that the District Court form the Special Improvement District pursuant to the attached Petition and general description of the *conceptual* Plan of Water Management to govern the Special Improvement District.
  3. By (my/our) signature hereon (we/I) request that the Rio Grande Water Conservation District petition the District Court to form Special Improvement District No. 6 and include this property within Special Improvement District No. 6.
- 

**Special Improvement District Purpose**

The overall purpose of this Subdistrict is to provide a community-oriented water management alternative to individual augmentation plans or state-imposed regulations limiting the use of wells in Water Division No. 3. That is, to provide a mechanism through which a group of well users in the Alamosa-La Jara Response Area can work collaboratively to develop and implement a system of self-regulation using economic-based incentives and other management tools that promote responsible groundwater management and that remedies the injury to senior surface water rights that result from groundwater use from Subdistrict wells. The operation of the Plan will comply with the requirements of SB 04-222, codified at section 37-92-501(4), C.R.S. **The Subdistrict will be financed by reasonable service and user fees, and special assessments on property within the Subdistrict, and the lands petitioned herein will be benefited by the replacement of injurious depletions to senior water rights, as allowed by statute.** We understand that these service and user fees and special assessments on taxable property within the Subdistrict will be required in order to generate sufficient funds to meet the goals and objectives of the Subdistrict. These methods of financing are authorized by the signatures on this petition without further election, pending approval of the Subdistrict Board of Managers.

**As a condition of participation, the Subdistrict will require acceptance of these and other nonmonetary limitations, including limitations on the diversion and use of groundwater, which may be imposed if the Board of Managers determines such limitations necessary to achieve one or more of the Plan objectives. By signing this petition the undersigned agree to accept these limitations if imposed.**

In the event the Subdistrict is unable to achieve one or more of its objectives or comply with other court-imposed or state-imposed requirements, all Landowners may have limitations imposed on the use of their Subdistrict Wells for the diversion of groundwater, including complete curtailment of groundwater withdrawals, through administrative rules and regulations by the State of Colorado.

Participation in the Subdistrict is strictly voluntary. Once land is petitioned into the Subdistrict and the Subdistrict is duly formed by Court order, ***the land will remain in the Subdistrict for as long as the Subdistrict is in existence***, even in the event the land is sold or transferred after Subdistrict formation.

The Subdistrict will remain in existence, unless dissolved by appropriate legal action, for so long as the Rio Grande Water Conservation District remains in existence. The conditions described above will run with the ownership of the property described in this Petition.

The legal description of the property that is the subject of this petition is described below. Wells within the proposed Subdistrict that are located on or having legal authority to apply groundwater to this property are listed in Table A.

By (our/my) signature hereon, we attest to (our/my) ownership of the wells and described land (or to our/my legal authority to represent an entity that has ownership of the described land), (I/we) indicate our understanding of the foregoing intentions and purposes of the Subdistrict, and respectfully request that the same be formed pursuant to applicable statutes by the District Court. The Subdistrict's water management plan will be monitored and updated to respond to changes in climatic or hydrologic conditions or new information from bona fide studies or models.

Name(s):	Signature	Date
<u>MUNIZ MARY MARGARET AKA MARGARET</u>	<u>Mary Margaret Muniz</u>	<u>12-29-16</u>
<u>MUNIZ DAVID S</u>	<u>David S Muniz</u>	<u>12-29-16</u>
<u>BEIRIGER SANDRA J</u>	<u>Sandra J Beiriger</u>	<u>12-29-16</u>

Address PO BOX 465; LA JARA, CO 81140

Parcel 571914400057; ET AL-AKA MARGARET; DAVID S; BEIRIGER SANDRA J ALL OF THAT LAND LYING N OF THE CENTER LINE & ROW OF as referenced on Book \_\_\_\_\_, Page \_\_\_\_\_ and/or Reception # \_\_\_\_\_ . (CONEJOS County) 51 total acres

**Table A**

WDID	Structure Name	Permit	Percent Responsibility	List Any Additional Well Owners
2105520	W2047 WELL NO 06	3440-F	33.3	

As the circulator of this petition, I attest that each of the signatories hereon was provided with a copy of the Subdistrict conceptual Plan of Water Management and a copy of the Subdistrict Petition for Establishment describing in greater detail the background and basis for the formation of the Subdistrict and that the signatories on this petition were subscribed before me voluntarily and with knowledge of the purposes for the formation of the Subdistrict.

Printed Name of Circulator	Signature	Date
----------------------------	-----------	------

\*The legally authorized representatives must execute petitions on behalf of Corporations, Limited Partnerships, LLC's, LLP's, etc. A person signing the petition on behalf of any Corporation, Limited Partnership, LLC, LLP, etc. must present an affidavit attesting to the approval of the petition by the entity's Board of Directors, President, CEO, or other authorized officer(s).

\*\*This petition must be executed by all record owners of the described property. Petitions will be compared against the records on file with Alamosa, Conejos and Rio Grande Counties and will be deemed valid only if the signatories exactly match the owners of record, as reflected by the county records, and if the signers of the petition agree to be responsible for the above represented percentage of costs, fees and post-plan depletions from the well(s) identified in this petition. If less than all of the record owners sign this petition, or if someone other than the record owner signs this petition, except as set forth above, the petition will be deemed invalid.

printed 9/30/2016

**PETITION  
TO FORM SPECIAL IMPROVEMENT DISTRICT NO. 6  
OF THE RIO GRANDE WATER CONSERVATION DISTRICT**

---

We the undersigned by our signatures affixed to this petition do hereby affirm and attest that:

1. (We/I) own an interest in real property that includes a well(s) used in whole or in part for irrigation, commercial, industrial or municipal purposes within the Alamosa-La Jara Response Area of the Rio Grande Decision Support System, or (we/I) represent owners of real property that includes a well(s) used in whole or in part for irrigation commercial, industrial or municipal purposes within the Alamosa-La Jara Response Area of the Rio Grande Decision Support System and (we/I) have the proper legal authority to sign this Petition on the owner's behalf.
2. (We/I) support the formation of Special Improvement District No. 6 and request that the District Court form the Special Improvement District pursuant to the attached Petition and general description of the *conceptual* Plan of Water Management to govern the Special Improvement District.
3. By (my/our) signature hereon (we/I) request that the Rio Grande Water Conservation District petition the District Court to form Special Improvement District No. 6 and include this property within Special Improvement District No. 6.

---

**Special Improvement District Purpose**

The overall purpose of this Subdistrict is to provide a community-oriented water management alternative to individual augmentation plans or state-imposed regulations limiting the use of wells in Water Division No. 3. That is, to provide a mechanism through which a group of well users in the Alamosa-La Jara Response Area can work collaboratively to develop and implement a system of self-regulation using economic-based incentives and other management tools that promote responsible groundwater management and that remedies the injury to senior surface water rights that result from groundwater use from Subdistrict wells. The operation of the Plan will comply with the requirements of SB 04-222, codified at section 37-92-501(4), C.R.S. **The Subdistrict will be financed by reasonable service and user fees, and special assessments on property within the Subdistrict, and the lands petitioned herein will be benefited by the replacement of injurious depletions to senior water rights, as allowed by statute.** We understand that these service and user fees and special assessments on taxable property within the Subdistrict will be required in order to generate sufficient funds to meet the goals and objectives of the Subdistrict. These methods of financing are authorized by the signatures on this petition without further election, pending approval of the Subdistrict Board of Managers.

**As a condition of participation, the Subdistrict will require acceptance of these and other nonmonetary limitations, including limitations on the diversion and use of groundwater, which may be imposed if the Board of Managers determines such limitations necessary to achieve one or more of the Plan objectives. By signing this petition the undersigned agree to accept these limitations if imposed.**

In the event the Subdistrict is unable to achieve one or more of its objectives or comply with other court-imposed or state-imposed requirements, all Landowners may have limitations imposed on the use of their Subdistrict Wells for the diversion of groundwater, including complete curtailment of groundwater withdrawals, through administrative rules and regulations by the State of Colorado.

Participation in the Subdistrict is strictly voluntary. Once land is petitioned into the Subdistrict and the Subdistrict is duly formed by Court order, ***the land will remain in the Subdistrict for as long as the Subdistrict is in existence***, even in the event the land is sold or transferred after Subdistrict formation.

The Subdistrict will remain in existence, unless dissolved by appropriate legal action, for so long as the Rio Grande Water Conservation District remains in existence. The conditions described above will run with the ownership of the property described in this Petition.

The legal description of the property that is the subject of this petition is described below. Wells within the proposed Subdistrict that are located on or having legal authority to apply groundwater to this property are listed in Table A.

By (our/my) signature hereon, we attest to (our/my) ownership of the wells and described land (or to our/my legal authority to represent an entity that has ownership of the described land), (I/we) indicate our understanding of the foregoing intentions and purposes of the Subdistrict, and respectfully request that the same be formed pursuant to applicable statutes by the District Court. The Subdistrict's water management plan will be monitored and updated to respond to changes in climatic or hydrologic conditions or new information from *bona fide* studies or models.

Name(s): _____	Signature _____	Date _____
<u>MUNIZ DAVID</u>	<u>Aguiel Muniz</u>	<u>12-29-16</u>
<u>MUNIZ CHARLOTTE</u>	<u>Charlotte Muniz</u>	<u>12-29-16</u>
	Signature _____	_____

Address PO BOX 465; LA JARA, CO 81140

Parcel 571914400058: SW1/4 SE1/4 AND ALL LAND LYING S OF THE CENTER LINE AND ROW OF THE MC CUNNIFF DITCH IN NW1/4 SE1/4 14-35- as referenced on Book \_\_\_\_\_, Page \_\_\_\_\_ and/or Reception # \_\_\_\_\_ (CONEJOS County) 43 total acres

**Table A**

WDID	Structure Name	Permit	Percent Responsibility	List Any Additional Well Owners
2105520	W2047 WELL NO 06	3440-F	33.3	

As the circulator of this petition, I attest that each of the signatories hereon was provided with a copy of the Subdistrict conceptual Plan of Water Management and a copy of the Subdistrict Petition for Establishment describing in greater detail the background and basis for the formation of the Subdistrict and that the signatories on this petition were subscribed before me voluntarily and with knowledge of the purposes for the formation of the Subdistrict.

Printed Name of Circulator _____	Signature _____	Date _____
----------------------------------	-----------------	------------

\*The legally authorized representatives must execute petitions on behalf of Corporations, Limited Partnerships, LLC's, LLP's, etc. A person signing the petition on behalf of any Corporation, Limited Partnership, LLC, LLP, etc. must present an affidavit attesting to the approval of the petition by the entity's Board of Directors, President, CEO, or other authorized officer(s).

\*\*This petition must be executed by all record owners of the described property. Petitions will be compared against the records on file with Alamosa, Conejos and Rio Grande Counties and will be deemed valid only if the signatories exactly match the owners of record, as reflected by the county records, and if the signers of the petition agree to be responsible for the above represented percentage of costs, fees and post-plan depletions from the well(s) identified in this petition. If less than all of the record owners sign this petition, or if someone other than the record owner signs this petition, except as set forth above, the petition will be deemed invalid.

printed 9/30/2016

**PETITION  
TO FORM SPECIAL IMPROVEMENT DISTRICT NO. 6  
OF THE RIO GRANDE WATER CONSERVATION DISTRICT**

---

We the undersigned by our signatures affixed to this petition do hereby affirm and attest that:

1. (We/I) own an interest in real property that includes a well(s) used in whole or in part for irrigation, commercial, industrial or municipal purposes within the Alamosa-La Jara Response Area of the Rio Grande Decision Support System, or (we/I) represent owners of real property that includes a well(s) used in whole or in part for irrigation commercial, industrial or municipal purposes within the Alamosa-La Jara Response Area of the Rio Grande Decision Support System and (we/I) have the proper legal authority to sign this Petition on the owner's behalf.
  2. (We/I) support the formation of Special Improvement District No. 6 and request that the District Court form the Special Improvement District pursuant to the attached Petition and general description of the *conceptual* Plan of Water Management to govern the Special Improvement District.
  3. By (my/our) signature hereon (we/I) request that the Rio Grande Water Conservation District petition the District Court to form Special Improvement District No. 6 and include this property within Special Improvement District No. 6.
- 

**Special Improvement District Purpose**

The overall purpose of this Subdistrict is to provide a community-oriented water management alternative to individual augmentation plans or state-imposed regulations limiting the use of wells in Water Division No. 3. That is, to provide a mechanism through which a group of well users in the Alamosa-La Jara Response Area can work collaboratively to develop and implement a system of self-regulation using economic-based incentives and other management tools that promote responsible groundwater management and that remedies the injury to senior surface water rights that result from groundwater use from Subdistrict wells. The operation of the Plan will comply with the requirements of SB 04-222, codified at section 37-92-501(4), C.R.S. **The Subdistrict will be financed by reasonable service and user fees, and special assessments on property within the Subdistrict, and the lands petitioned herein will be benefited by the replacement of injurious depletions to senior water rights, as allowed by statute.** We understand that these service and user fees and special assessments on taxable property within the Subdistrict will be required in order to generate sufficient funds to meet the goals and objectives of the Subdistrict. These methods of financing are authorized by the signatures on this petition without further election, pending approval of the Subdistrict Board of Managers.

**As a condition of participation, the Subdistrict will require acceptance of these and other nonmonetary limitations, including limitations on the diversion and use of groundwater, which may be imposed if the Board of Managers determines such limitations necessary to achieve one or more of the Plan objectives. By signing this petition the undersigned agree to accept these limitations if imposed.**

In the event the Subdistrict is unable to achieve one or more of its objectives or comply with other court-imposed or state-imposed requirements, all Landowners may have limitations imposed on the use of their Subdistrict Wells for the diversion of groundwater, including complete curtailment of groundwater withdrawals, through administrative rules and regulations by the State of Colorado.

Participation in the Subdistrict is strictly voluntary. Once land is petitioned into the Subdistrict and the Subdistrict is duly formed by Court order, ***the land will remain in the Subdistrict for as long as the Subdistrict is in existence***, even in the event the land is sold or transferred after Subdistrict formation.

The Subdistrict will remain in existence, unless dissolved by appropriate legal action, for so long as the Rio Grande Water Conservation District remains in existence. The conditions described above will run with the ownership of the property described in this Petition.

The legal description of the property that is the subject of this petition is described below. Wells within the proposed Subdistrict that are located on or having legal authority to apply groundwater to this property are listed in Table A.



By (our/my) signature hereon, we attest to (our/my) ownership of the wells and described land (or to our/my legal authority to represent an entity that has ownership of the described land), (I/we) indicate our understanding of the foregoing intentions and purposes of the Subdistrict, and respectfully request that the same be formed pursuant to applicable statutes by the District Court. The Subdistrict's water management plan will be monitored and updated to respond to changes in climatic or hydrologic conditions or new information from *bona fide* studies or models.

Name(s): _____	Signature _____	Date _____
<u>WEBER KATHRYN L TRUST DATED</u>	<u>Kathryn L. Weber Trustee</u>	<u>2-21-2017</u>
<u>AUG 5, 1999, THE; WEBER DONALD L</u>	<u>Donald L. Weber Trustee</u>	<u>2-21-2017</u>
<u>TRUST DATED AUG 5, 1999, THE</u>	<u>under protest</u>	_____

Address 2980 E HIGHWAY 160; PAGOSA SPRINGS, CO 81147

Parcel 571924100084: E1/2 E1/2 24-35-8 TNA 160 B271 P487-8 R#95-655 R7001638 R9000055-6 as referenced on Book \_\_\_\_\_, Page \_\_\_\_\_ and/or Reception # \_\_\_\_\_ (CONEJOS County) 160 total acres

**Table A**

WDID	Structure Name	Permit	Percent Responsibility	List Any Additional Well Owners
2105087	W0428 WELL NO 01	20238-R	100	_____

As the circulator of this petition, I attest that each of the signatories hereon was provided with a copy of the Subdistrict conceptual Plan of Water Management and a copy of the Subdistrict Petition for Establishment describing in greater detail the background and basis for the formation of the Subdistrict and that the signatories on this petition were subscribed before me voluntarily and with knowledge of the purposes for the formation of the Subdistrict.

Printed Name of Circulator _____	Signature _____	Date _____
----------------------------------	-----------------	------------

\*The legally authorized representatives must execute petitions on behalf of Corporations, Limited Partnerships, LLC's, LLP's, etc. A person signing the petition on behalf of any Corporation, Limited Partnership, LLC, LLP, etc. must present an affidavit attesting to the approval of the petition by the entity's Board of Directors, President, CEO, or other authorized officer(s).

\*\*This petition must be executed by all record owners of the described property. Petitions will be compared against the records on file with Alamosa, Conejos and Rio Grande Counties and will be deemed valid only if the signatories exactly match the owners of record, as reflected by the county records, and if the signers of the petition agree to be responsible for the above represented percentage of costs, fees and post-plan depletions from the well(s) identified in this petition. If less than all of the record owners sign this petition, or if someone other than the record owner signs this petition, except as set forth above, the petition will be deemed invalid.

printed 2/21/2017



**PETITION  
TO FORM SPECIAL IMPROVEMENT DISTRICT NO. 6  
OF THE RIO GRANDE WATER CONSERVATION DISTRICT**

We the undersigned by our signatures affixed to this petition do hereby affirm and attest that:

1. (We/I) own an interest in real property that includes a well(s) used in whole or in part for irrigation, commercial, industrial or municipal purposes within the Alamosa-La Jara Response Area of the Rio Grande Decision Support System, or (we/I) represent owners of real property that includes a well(s) used in whole or in part for irrigation commercial, industrial or municipal purposes within the Alamosa-La Jara Response Area of the Rio Grande Decision Support System and (we/I) have the proper legal authority to sign this Petition on the owner's behalf.
2. (We/I) support the formation of Special Improvement District No. 6 and request that the District Court form the Special Improvement District pursuant to the attached Petition and general description of the *conceptual* Plan of Water Management to govern the Special Improvement District.
3. By (my/our) signature hereon (we/I) request that the Rio Grande Water Conservation District petition the District Court to form Special Improvement District No. 6 and include this property within Special Improvement District No. 6.

**Special Improvement District Purpose**

The overall purpose of this Subdistrict is to provide a community-oriented water management alternative to individual augmentation plans or state-imposed regulations limiting the use of wells in Water Division No. 3. That is, to provide a mechanism through which a group of well users in the Alamosa-La Jara Response Area can work collaboratively to develop and implement a system of self-regulation using economic-based incentives and other management tools that promote responsible groundwater management and that remedies the injury to senior surface water rights that result from groundwater use from Subdistrict wells. The operation of the Plan will comply with the requirements of SB 04-222, codified at section 37-92-501(4), C.R.S. *The Subdistrict will be financed by reasonable service and user fees, and special assessments on property within the Subdistrict, and the lands petitioned herein will be benefited by the replacement of injurious depletions to senior water rights, as allowed by statute.* We understand that these service and user fees and special assessments on taxable property within the Subdistrict will be required in order to generate sufficient funds to meet the goals and objectives of the Subdistrict. These methods of financing are authorized by the signatures on this petition without further election, pending approval of the Subdistrict Board of Managers.

*As a condition of participation, the Subdistrict will require acceptance of these and other nonmonetary limitations, including limitations on the diversion and use of groundwater, which may be imposed if the Board of Managers determines such limitations necessary to achieve one or more of the Plan objectives. By signing this petition the undersigned agree to accept these limitations if imposed.*

In the event the Subdistrict is unable to achieve one or more of its objectives or comply with other court-imposed or state-imposed requirements, all Landowners may have limitations imposed on the use of their Subdistrict Wells for the diversion of groundwater, including complete curtailment of groundwater withdrawals, through administrative rules and regulations by the State of Colorado.

Participation in the Subdistrict is strictly voluntary. Once land is petitioned into the Subdistrict and the Subdistrict is duly formed by Court order, *the land will remain in the Subdistrict for as long as the Subdistrict is in existence*, even in the event the land is sold or transferred after Subdistrict formation.

The Subdistrict will remain in existence, unless dissolved by appropriate legal action, for so long as the Rio Grande Water Conservation District remains in existence. The conditions described above will run with the ownership of the property described in this Petition.

The legal description of the property that is the subject of this petition is described below. Wells within the proposed Subdistrict that are located on or having legal authority to apply groundwater to this property are listed in Table A.

Farm Plan # 402220

Petition No 571924300079

By (our/my) signature hereon, we attest to (our/my) ownership of the wells and described land (or to our/my legal authority to represent an entity that has ownership of the described land), (I/we) indicate our understanding of the foregoing intentions and purposes of the Subdistrict, and respectfully request that the same be formed pursuant to applicable statutes by the District Court. The Subdistrict's water management plan will be monitored and updated to respond to changes in climatic or hydrologic conditions or new information from *bona fide* studies or models.

Name(s): \_\_\_\_\_ Date \_\_\_\_\_  
GIBSON TRUCK LINES, INC Signature *Miguel J. Gonzalez* 02/23/18  
 Signature *[Signature]* 2-23-18  
 Signature \_\_\_\_\_

Address PO BOX 70; LA JARA, CO 81140

Parcel 571924300079: SW1/4 24-35-8 TNA 160(LESS 8.155 AC DES B333 P69)(ALSO ROWS DES B176 P446 B334 P85-7 R600553) B271 P245 B330 as referenced on Book \_\_\_\_\_, Page \_\_\_\_\_ and/or Reception # \_\_\_\_\_ (CONEJOS County) 151.85 total acres

**Table A**

WDID	Structure Name	Permit	Percent Responsibility	List Any Additional Well Owners
2105160	W0668 WELL NO 01	1478-R	100	

As the circulator of this petition, I attest that each of the signatories hereon was provided with a copy of the Subdistrict conceptual Plan of Water Management and a copy of the Subdistrict Petition for Establishment describing in greater detail the background and basis for the formation of the Subdistrict and that the signatories on this petition were subscribed before me voluntarily and with knowledge of the purposes for the formation of the Subdistrict.

Printed Name of Circulator

Signature

Date

\*The legally authorized representatives must execute petitions on behalf of Corporations, Limited Partnerships, LLC's, LLP's, etc. A person signing the petition on behalf of any Corporation, Limited Partnership, LLC, LLP, etc. must present an affidavit attesting to the approval of the petition by the entity's Board of Directors, President, CEO, or other authorized officer(s).

\*\*This petition must be executed by all record owners of the described property. Petitions will be compared against the records on file with Alamosa, Conejos and Rio Grande Counties and will be deemed valid only if the signatories exactly match the owners of record, as reflected by the county records, and if the signers of the petition agree to be responsible for the above represented percentage of costs, fees and post-plan depletions from the well(s) identified in this petition. If less than all of the record owners sign this petition, or if someone other than the record owner signs this petition, except as set forth above, the petition will be deemed invalid.

printed 2/23/2018

**PETITION**  
**TO FORM SPECIAL IMPROVEMENT DISTRICT NO. 6**  
**OF THE RIO GRANDE WATER CONSERVATION DISTRICT**

---

We the undersigned by our signatures affixed to this petition do hereby affirm and attest that:

1. (We/I) own an interest in real property that includes a well(s) used in whole or in part for irrigation, commercial, industrial or municipal purposes within the Alamosa-La Jara Response Area of the Rio Grande Decision Support System, or (we/I) represent owners of real property that includes a well(s) used in whole or in part for irrigation commercial, industrial or municipal purposes within the Alamosa-La Jara Response Area of the Rio Grande Decision Support System and (we/I) have the proper legal authority to sign this Petition on the owner's behalf.
  2. (We/I) support the formation of Special Improvement District No. 6 and request that the District Court form the Special Improvement District pursuant to the attached Petition and general description of the *conceptual* Plan of Water Management to govern the Special Improvement District.
  3. By (my/our) signature hereon (we/I) request that the Rio Grande Water Conservation District petition the District Court to form Special Improvement District No. 6 and include this property within Special Improvement District No. 6.
- 

**Special Improvement District Purpose**

The overall purpose of this Subdistrict is to provide a community-oriented water management alternative to individual augmentation plans or state-imposed regulations limiting the use of wells in Water Division No. 3. That is, to provide a mechanism through which a group of well users in the Alamosa-La Jara Response Area can work collaboratively to develop and implement a system of self-regulation using economic-based incentives and other management tools that promote responsible groundwater management and that remedies the injury to senior surface water rights that result from groundwater use from Subdistrict wells. The operation of the Plan will comply with the requirements of SB 04-222, codified at section 37-92-501(4), C.R.S. **The Subdistrict will be financed by reasonable service and user fees, and special assessments on property within the Subdistrict, and the lands petitioned herein will be benefited by the replacement of injurious depletions to senior water rights, as allowed by statute.** We understand that these service and user fees and special assessments on taxable property within the Subdistrict will be required in order to generate sufficient funds to meet the goals and objectives of the Subdistrict. These methods of financing are authorized by the signatures on this petition without further election, pending approval of the Subdistrict Board of Managers.

**As a condition of participation, the Subdistrict will require acceptance of these and other nonmonetary limitations, including limitations on the diversion and use of groundwater, which may be imposed if the Board of Managers determines such limitations necessary to achieve one or more of the Plan objectives. By signing this petition the undersigned agree to accept these limitations if imposed.**

In the event the Subdistrict is unable to achieve one or more of its objectives or comply with other court-imposed or state-imposed requirements, all Landowners may have limitations imposed on the use of their Subdistrict Wells for the diversion of groundwater, including complete curtailment of groundwater withdrawals, through administrative rules and regulations by the State of Colorado.

Participation in the Subdistrict is strictly voluntary. Once land is petitioned into the Subdistrict and the Subdistrict is duly formed by Court order, ***the land will remain in the Subdistrict for as long as the Subdistrict is in existence***, even in the event the land is sold or transferred after Subdistrict formation.

The Subdistrict will remain in existence, unless dissolved by appropriate legal action, for so long as the Rio Grande Water Conservation District remains in existence. The conditions described above will run with the ownership of the property described in this Petition.

The legal description of the property that is the subject of this petition is described below. Wells within the proposed Subdistrict that are located on or having legal authority to apply groundwater to this property are listed in Table A.

Farm Plan # 400920

Petition No 572101100001

By (our/my) signature hereon, we attest to (our/my) ownership of the wells and described land (or to our/my legal authority to represent an entity that has ownership of the described land), (I/we) indicate our understanding of the foregoing intentions and purposes of the Subdistrict, and respectfully request that the same be formed pursuant to applicable statutes by the District Court. The Subdistrict's water management plan will be monitored and updated to respond to changes in climatic or hydrologic conditions or new information from *bona fide* studies or models.

Name(s): \_\_\_\_\_ Date \_\_\_\_\_  
SHAWCROFT JOHN B RANCHES LTD Signature Donald J Shawcroft 29 Feb 2018  
 Signature \_\_\_\_\_  
 Signature \_\_\_\_\_

Address 25176 US HIGHWAY 285 S; ALAMOSA, CO 81101

Parcel 572101100001: N1/2 N1/2 1-35-9 TNA 160 M/L R#2596-2649 (ALSO EASE MENT R#2596-2669 LESS EASE-MENTS R#2597-351,382 &383) as referenced on Book \_\_\_\_\_, Page \_\_\_\_\_ and/or Reception # \_\_\_\_\_ (CONEJOS County) 160 total acres

**Table A**

WDID	Structure Name	Permit	Percent Responsibility	List Any Additional Well Owners
2105016	W0929 WELL NO 01	14216-R	100	

As the circulator of this petition, I attest that each of the signatories hereon was provided with a copy of the Subdistrict conceptual Plan of Water Management and a copy of the Subdistrict Petition for Establishment describing in greater detail the background and basis for the formation of the Subdistrict and that the signatories on this petition were subscribed before me voluntarily and with knowledge of the purposes for the formation of the Subdistrict.

Printed Name of Circulator \_\_\_\_\_ Signature \_\_\_\_\_ Date \_\_\_\_\_

\*The legally authorized representatives must execute petitions on behalf of Corporations, Limited Partnerships, LLC's, LLP's, etc. A person signing the petition on behalf of any Corporation, Limited Partnership, LLC, LLP, etc. must present an affidavit attesting to the approval of the petition by the entity's Board of Directors, President, CEO, or other authorized officer(s).

\*\*This petition must be executed by all record owners of the described property. Petitions will be compared against the records on file with Alamosa, Conejos and Rio Grande Counties and will be deemed valid only if the signatories exactly match the owners of record, as reflected by the county records, and if the signers of the petition agree to be responsible for the above represented percentage of costs, fees and post-plan depletions from the well(s) identified in this petition. If less than all of the record owners sign this petition, or if someone other than the record owner signs this petition, except as set forth above, the petition will be deemed invalid.

*printed 2/27/2018*

**PETITION  
TO FORM SPECIAL IMPROVEMENT DISTRICT NO. 6  
OF THE RIO GRANDE WATER CONSERVATION DISTRICT**

---

We the undersigned by our signatures affixed to this petition do hereby affirm and attest that:

1. (We/I) own an interest in real property that includes a well(s) used in whole or in part for irrigation, commercial, industrial or municipal purposes within the Alamosa-La Jara Response Area of the Rio Grande Decision Support System, or (we/I) represent owners of real property that includes a well(s) used in whole or in part for irrigation commercial, industrial or municipal purposes within the Alamosa-La Jara Response Area of the Rio Grande Decision Support System and (we/I) have the proper legal authority to sign this Petition on the owner's behalf.
2. (We/I) support the formation of Special Improvement District No. 6 and request that the District Court form the Special Improvement District pursuant to the attached Petition and general description of the *conceptual* Plan of Water Management to govern the Special Improvement District.
3. By (my/our) signature hereon (we/I) request that the Rio Grande Water Conservation District petition the District Court to form Special Improvement District No. 6 and include this property within Special Improvement District No. 6.

---

**Special Improvement District Purpose**

The overall purpose of this Subdistrict is to provide a community-oriented water management alternative to individual augmentation plans or state-imposed regulations limiting the use of wells in Water Division No. 3. That is, to provide a mechanism through which a group of well users in the Alamosa-La Jara Response Area can work collaboratively to develop and implement a system of self-regulation using economic-based incentives and other management tools that promote responsible groundwater management and that remedies the injury to senior surface water rights that result from groundwater use from Subdistrict wells. The operation of the Plan will comply with the requirements of SB 04-222, codified at section 37-92-501(4), C.R.S. *The Subdistrict will be financed by reasonable service and user fees, and special assessments on property within the Subdistrict, and the lands petitioned herein will be benefited by the replacement of injurious depletions to senior water rights, as allowed by statute.* We understand that these service and user fees and special assessments on taxable property within the Subdistrict will be required in order to generate sufficient funds to meet the goals and objectives of the Subdistrict. These methods of financing are authorized by the signatures on this petition without further election, pending approval of the Subdistrict Board of Managers.

*As a condition of participation, the Subdistrict will require acceptance of these and other nonmonetary limitations, including limitations on the diversion and use of groundwater, which may be imposed if the Board of Managers determines such limitations necessary to achieve one or more of the Plan objectives. By signing this petition the undersigned agree to accept these limitations if imposed.*

In the event the Subdistrict is unable to achieve one or more of its objectives or comply with other court-imposed or state-imposed requirements, all Landowners may have limitations imposed on the use of their Subdistrict Wells for the diversion of groundwater, including complete curtailment of groundwater withdrawals, through administrative rules and regulations by the State of Colorado.

Participation in the Subdistrict is strictly voluntary. Once land is petitioned into the Subdistrict and the Subdistrict is duly formed by Court order, *the land will remain in the Subdistrict for as long as the Subdistrict is in existence*, even in the event the land is sold or transferred after Subdistrict formation.

The Subdistrict will remain in existence, unless dissolved by appropriate legal action, for so long as the Rio Grande Water Conservation District remains in existence. The conditions described above will run with the ownership of the property described in this Petition.

The legal description of the property that is the subject of this petition is described below. Wells within the proposed Subdistrict that are located on or having legal authority to apply groundwater to this property are listed in Table A.

By (our/my) signature hereon, we attest to (our/my) ownership of the wells and described land (or to our/my legal authority to represent an entity that has ownership of the described land), (I/we) indicate our understanding of the foregoing intentions and purposes of the Subdistrict, and respectfully request that the same be formed pursuant to applicable statutes by the District Court. The Subdistrict's water management plan will be monitored and updated to respond to changes in climatic or hydrologic conditions or new information from *bona fide* studies or models.

Name(s): \_\_\_\_\_ Date \_\_\_\_\_  
SILVA INOCENCIO Signature Inocencio Silva 7/21/2017  
 Signature \_\_\_\_\_  
 Signature \_\_\_\_\_

Address PO BOX 341; LA JARA, CO 81140-0341

Parcel 572103200008; LOTS 3 & 4, S1/2 NW 1/4 3-35-9 TNA 160.81 PATENT NO. 8221 R#2599-219 B283 P481 R#5000582 (STATE LAND) as referenced on Book \_\_\_\_\_, Page \_\_\_\_\_ and/or Reception #, \_\_\_\_\_ (CONEJOS County) 160.81 total acres

**Table A**

WDID	Structure Name	Permit	Percent Responsibility	List Any Additional Well Owners
2105138	W0615 WELL NO 01	62750-F	50	

As the circulator of this petition, I attest that each of the signatories hereon was provided with a copy of the Subdistrict conceptual Plan of Water Management and a copy of the Subdistrict Petition for Establishment describing in greater detail the background and basis for the formation of the Subdistrict and that the signatories on this petition were subscribed before me voluntarily and with knowledge of the purposes for the formation of the Subdistrict.

\_\_\_\_\_  
 Printed Name of Circulator Signature Date

\*The legally authorized representatives must execute petitions on behalf of Corporations, Limited Partnerships, LLC's, LLP's, etc. A person signing the petition on behalf of any Corporation, Limited Partnership, LLC, LLP, etc. must present an affidavit attesting to the approval of the petition by the entity's Board of Directors, President, CEO, or other authorized officer(s).

\*\*This petition must be executed by all record owners of the described property. Petitions will be compared against the records on file with Alamosa, Conejos and Rio Grande Counties and will be deemed valid only if the signatories exactly match the owners of record, as reflected by the county records, and if the signers of the petition agree to be responsible for the above represented percentage of costs, fees and post-plan depletions from the well(s) identified in this petition. If less than all of the record owners sign this petition, or if someone other than the record owner signs this petition, except as set forth above, the petition will be deemed invalid.

printed 6/15/2017

**PETITION  
TO FORM SPECIAL IMPROVEMENT DISTRICT NO. 6  
OF THE RIO GRANDE WATER CONSERVATION DISTRICT**

---

We the undersigned by our signatures affixed to this petition do hereby affirm and attest that:

1. (We/I) own an interest in real property that includes a well(s) used in whole or in part for irrigation, commercial, industrial or municipal purposes within the Alamosa-La Jara Response Area of the Rio Grande Decision Support System, or (we/I) represent owners of real property that includes a well(s) used in whole or in part for irrigation commercial, industrial or municipal purposes within the Alamosa-La Jara Response Area of the Rio Grande Decision Support System and (we/I) have the proper legal authority to sign this Petition on the owner's behalf.
2. (We/I) support the formation of Special Improvement District No. 6 and request that the District Court form the Special Improvement District pursuant to the attached Petition and general description of the *conceptual* Plan of Water Management to govern the Special Improvement District.
3. By (my/our) signature hereon (we/I) request that the Rio Grande Water Conservation District petition the District Court to form Special Improvement District No. 6 and include this property within Special Improvement District No. 6.

---

**Special Improvement District Purpose**

The overall purpose of this Subdistrict is to provide a community-oriented water management alternative to individual augmentation plans or state-imposed regulations limiting the use of wells in Water Division No. 3. That is, to provide a mechanism through which a group of well users in the Alamosa-La Jara Response Area can work collaboratively to develop and implement a system of self-regulation using economic-based incentives and other management tools that promote responsible groundwater management and that remedies the injury to senior surface water rights that result from groundwater use from Subdistrict wells. The operation of the Plan will comply with the requirements of SB 04-222, codified at section 37-92-501(4), C.R.S. *The Subdistrict will be financed by reasonable service and user fees, and special assessments on property within the Subdistrict, and the lands petitioned herein will be benefited by the replacement of injurious depletions to senior water rights, as allowed by statute.* We understand that these service and user fees and special assessments on taxable property within the Subdistrict will be required in order to generate sufficient funds to meet the goals and objectives of the Subdistrict. These methods of financing are authorized by the signatures on this petition without further election, pending approval of the Subdistrict Board of Managers.

*As a condition of participation, the Subdistrict will require acceptance of these and other nonmonetary limitations, including limitations on the diversion and use of groundwater, which may be imposed if the Board of Managers determines such limitations necessary to achieve one or more of the Plan objectives. By signing this petition the undersigned agree to accept these limitations if imposed.*

In the event the Subdistrict is unable to achieve one or more of its objectives or comply with other court-imposed or state-imposed requirements, all Landowners may have limitations imposed on the use of their Subdistrict Wells for the diversion of groundwater, including complete curtailment of groundwater withdrawals, through administrative rules and regulations by the State of Colorado.

Participation in the Subdistrict is strictly voluntary. Once land is petitioned into the Subdistrict and the Subdistrict is duly formed by Court order, *the land will remain in the Subdistrict for as long as the Subdistrict is in existence*, even in the event the land is sold or transferred after Subdistrict formation.

The Subdistrict will remain in existence, unless dissolved by appropriate legal action, for so long as the Rio Grande Water Conservation District remains in existence. The conditions described above will run with the ownership of the property described in this Petition.

The legal description of the property that is the subject of this petition is described below. Wells within the proposed Subdistrict that are located on or having legal authority to apply groundwater to this property are listed in Table A.



By (our/my) signature hereon, we attest to (our/my) ownership of the wells and described land (or to our/my legal authority to represent an entity that has ownership of the described land), (I/we) indicate our understanding of the foregoing intentions and purposes of the Subdistrict, and respectfully request that the same be formed pursuant to applicable statutes by the District Court. The Subdistrict's water management plan will be monitored and updated to respond to changes in climatic or hydrologic conditions or new information from *bona fide* studies or models.

Name(s): \_\_\_\_\_ Date \_\_\_\_\_  
SILVA INOCENCIO Signature *Inocencio Silva* 7/21/2017  
 Signature \_\_\_\_\_  
 Signature \_\_\_\_\_

Address PO BOX 341; LA JARA, CO 81140-0341

Parcel 572103300010: SW1/4 3-35-9 TNA 160 R#5000582 (WIEST PLACE) R10000527 as referenced on Book \_\_\_\_\_, Page \_\_\_\_\_ and/or Reception # \_\_\_\_\_ (CONEJOS County) 160 total acres

**Table A**

WDID	Structure Name	Permit	Percent Responsibility	List Any Additional Well Owners
2105138	W0615 WELL NO 01	62750-F	50	

As the circulator of this petition, I attest that each of the signatories hereon was provided with a copy of the Subdistrict conceptual Plan of Water Management and a copy of the Subdistrict Petition for Establishment describing in greater detail the background and basis for the formation of the Subdistrict and that the signatories on this petition were subscribed before me voluntarily and with knowledge of the purposes for the formation of the Subdistrict.

\_\_\_\_\_  
 Printed Name of Circulator Signature Date

\*The legally authorized representatives must execute petitions on behalf of Corporations, Limited Partnerships, LLC's, LLP's, etc. A person signing the petition on behalf of any Corporation, Limited Partnership, LLC, LLP, etc. must present an affidavit attesting to the approval of the petition by the entity's Board of Directors, President, CEO, or other authorized officer(s).

\*\*This petition must be executed by all record owners of the described property. Petitions will be compared against the records on file with Alamosa, Conejos and Rio Grande Counties and will be deemed valid only if the signatories exactly match the owners of record, as reflected by the county records, and if the signers of the petition agree to be responsible for the above represented percentage of costs, fees and post-plan depletions from the well(s) identified in this petition. If less than all of the record owners sign this petition, or if someone other than the record owner signs this petition, except as set forth above, the petition will be deemed invalid.

printed 6/15/2017

**PETITION**  
**TO FORM SPECIAL IMPROVEMENT DISTRICT NO. 6**  
**OF THE RIO GRANDE WATER CONSERVATION DISTRICT**

---

We the undersigned by our signatures affixed to this petition do hereby affirm and attest that:

1. (We/I) own an interest in real property that includes a well(s) used in whole or in part for irrigation, commercial, industrial or municipal purposes within the Alamosa-La Jara Response Area of the Rio Grande Decision Support System, or (we/I) represent owners of real property that includes a well(s) used in whole or in part for irrigation commercial, industrial or municipal purposes within the Alamosa-La Jara Response Area of the Rio Grande Decision Support System and (we/I) have the proper legal authority to sign this Petition on the owner's behalf.
2. (We/I) support the formation of Special Improvement District No. 6 and request that the District Court form the Special Improvement District pursuant to the attached Petition and general description of the *conceptual* Plan of Water Management to govern the Special Improvement District.
3. By (my/our) signature hereon (we/I) request that the Rio Grande Water Conservation District petition the District Court to form Special Improvement District No. 6 and include this property within Special Improvement District No. 6.

---

**Special Improvement District Purpose**

The overall purpose of this Subdistrict is to provide a community-oriented water management alternative to individual augmentation plans or state-imposed regulations limiting the use of wells in Water Division No. 3. That is, to provide a mechanism through which a group of well users in the Alamosa-La Jara Response Area can work collaboratively to develop and implement a system of self-regulation using economic-based incentives and other management tools that promote responsible groundwater management and that remedies the injury to senior surface water rights that result from groundwater use from Subdistrict wells. The operation of the Plan will comply with the requirements of SB 04-222, codified at section 37-92-501(4), C.R.S. **The Subdistrict will be financed by reasonable service and user fees, and special assessments on property within the Subdistrict, and the lands petitioned herein will be benefited by the replacement of injurious depletions to senior water rights, as allowed by statute.** We understand that these service and user fees and special assessments on taxable property within the Subdistrict will be required in order to generate sufficient funds to meet the goals and objectives of the Subdistrict. These methods of financing are authorized by the signatures on this petition without further election, pending approval of the Subdistrict Board of Managers.

**As a condition of participation, the Subdistrict will require acceptance of these and other nonmonetary limitations, including limitations on the diversion and use of groundwater, which may be imposed if the Board of Managers determines such limitations necessary to achieve one or more of the Plan objectives. By signing this petition the undersigned agree to accept these limitations if imposed.**

In the event the Subdistrict is unable to achieve one or more of its objectives or comply with other court-imposed or state-imposed requirements, all Landowners may have limitations imposed on the use of their Subdistrict Wells for the diversion of groundwater, including complete curtailment of groundwater withdrawals, through administrative rules and regulations by the State of Colorado.

Participation in the Subdistrict is strictly voluntary. Once land is petitioned into the Subdistrict and the Subdistrict is duly formed by Court order, ***the land will remain in the Subdistrict for as long as the Subdistrict is in existence***, even in the event the land is sold or transferred after Subdistrict formation.

The Subdistrict will remain in existence, unless dissolved by appropriate legal action, for so long as the Rio Grande Water Conservation District remains in existence. The conditions described above will run with the ownership of the property described in this Petition.

The legal description of the property that is the subject of this petition is described below. Wells within the proposed Subdistrict that are located on or having legal authority to apply groundwater to this property are listed in Table A.

By (our/my) signature hereon, we attest to (our/my) ownership of the wells and described land (or to our/my legal authority to represent an entity that has ownership of the described land), (I/we) indicate our understanding of the foregoing intentions and purposes of the Subdistrict, and respectfully request that the same be formed pursuant to applicable statutes by the District Court. The Subdistrict's water management plan will be monitored and updated to respond to changes in climatic or hydrologic conditions or new information from *bona fide* studies or models.

Name(s):	_____	Signature	_____	Date	_____
	<u>VALDEZ LIONEL J</u>		<u>Lionel J Valdez</u>		<u>12-12-16</u>
	<u>VALDEZ MICHELLE L</u>		<u>Michelle L Valdez</u>		<u>12.12.16</u>
	-		<u>3</u>		

Address 10418 COUNTY ROAD Y; LA JARA, CO 81140

Parcel 572104100011: N1/2 N1/2 NE1/4 & N1/2 NE1/4 NW1/4 4-35-9 TNA 60 (LESS EASEMENT 30 FT ALNG WRLY END R#2597-2592) B287 P171 as referenced on Book \_\_\_\_\_, Page \_\_\_\_\_ and/or Reception # \_\_\_\_\_ (CONEJOS County) 60 total acres

**Table A**

WDID	Structure Name	Permit	Percent Responsibility	List Any Additional Well Owners
2105079	W0367 WELL NO 01	6177-F	100	

As the circulator of this petition, I attest that each of the signatories hereon was provided with a copy of the Subdistrict conceptual Plan of Water Management and a copy of the Subdistrict Petition for Establishment describing in greater detail the background and basis for the formation of the Subdistrict and that the signatories on this petition were subscribed before me voluntarily and with knowledge of the purposes for the formation of the Subdistrict.

Printed Name of Circulator	Signature	Date
----------------------------	-----------	------

\*The legally authorized representatives must execute petitions on behalf of Corporations, Limited Partnerships, LLC's, LLP's, etc. A person signing the petition on behalf of any Corporation, Limited Partnership, LLC, LLP, etc. must present an affidavit attesting to the approval of the petition by the entity's Board of Directors, President, CEO, or other authorized officer(s).

\*\*This petition must be executed by all record owners of the described property. Petitions will be compared against the records on file with Alamosa, Conejos and Rio Grande Counties and will be deemed valid only if the signatories exactly match the owners of record, as reflected by the county records, and if the signers of the petition agree to be responsible for the above represented percentage of costs, fees and post-plan depletions from the well(s) identified in this petition. If less than all of the record owners sign this petition, or if someone other than the record owner signs this petition, except as set forth above, the petition will be deemed invalid.

printed 12/7/2016

**PETITION  
TO FORM SPECIAL IMPROVEMENT DISTRICT NO. 6  
OF THE RIO GRANDE WATER CONSERVATION DISTRICT**

---

We the undersigned by our signatures affixed to this petition do hereby affirm and attest that:

1. (We/I) own an interest in real property that includes a well(s) used in whole or in part for irrigation, commercial, industrial or municipal purposes within the Alamosa-La Jara Response Area of the Rio Grande Decision Support System, or (we/I) represent owners of real property that includes a well(s) used in whole or in part for irrigation commercial, industrial or municipal purposes within the Alamosa-La Jara Response Area of the Rio Grande Decision Support System and (we/I) have the proper legal authority to sign this Petition on the owner's behalf.
  2. (We/I) support the formation of Special Improvement District No. 6 and request that the District Court form the Special Improvement District pursuant to the attached Petition and general description of the *conceptual* Plan of Water Management to govern the Special Improvement District.
  3. By (my/our) signature hereon (we/I) request that the Rio Grande Water Conservation District petition the District Court to form Special Improvement District No. 6 and include this property within Special Improvement District No. 6.
- 

**Special Improvement District Purpose**

The overall purpose of this Subdistrict is to provide a community-oriented water management alternative to individual augmentation plans or state-imposed regulations limiting the use of wells in Water Division No. 3. That is, to provide a mechanism through which a group of well users in the Alamosa-La Jara Response Area can work collaboratively to develop and implement a system of self-regulation using economic-based incentives and other management tools that promote responsible groundwater management and that remedies the injury to senior surface water rights that result from groundwater use from Subdistrict wells. The operation of the Plan will comply with the requirements of SB 04-222, codified at section 37-92-501(4), C.R.S. **The Subdistrict will be financed by reasonable service and user fees, and special assessments on property within the Subdistrict, and the lands petitioned herein will be benefited by the replacement of injurious depletions to senior water rights, as allowed by statute.** We understand that these service and user fees and special assessments on taxable property within the Subdistrict will be required in order to generate sufficient funds to meet the goals and objectives of the Subdistrict. These methods of financing are authorized by the signatures on this petition without further election, pending approval of the Subdistrict Board of Managers.

**As a condition of participation, the Subdistrict will require acceptance of these and other nonmonetary limitations, including limitations on the diversion and use of groundwater, which may be imposed if the Board of Managers determines such limitations necessary to achieve one or more of the Plan objectives. By signing this petition the undersigned agree to accept these limitations if imposed.**

In the event the Subdistrict is unable to achieve one or more of its objectives or comply with other court-imposed or state-imposed requirements, all Landowners may have limitations imposed on the use of their Subdistrict Wells for the diversion of groundwater, including complete curtailment of groundwater withdrawals, through administrative rules and regulations by the State of Colorado.

Participation in the Subdistrict is strictly voluntary. Once land is petitioned into the Subdistrict and the Subdistrict is duly formed by Court order, ***the land will remain in the Subdistrict for as long as the Subdistrict is in existence***, even in the event the land is sold or transferred after Subdistrict formation.

The Subdistrict will remain in existence, unless dissolved by appropriate legal action, for so long as the Rio Grande Water Conservation District remains in existence. The conditions described above will run with the ownership of the property described in this Petition.

The legal description of the property that is the subject of this petition is described below. Wells within the proposed Subdistrict that are located on or having legal authority to apply groundwater to this property are listed in Table A.

By (our/my) signature hereon, we attest to (our/my) ownership of the wells and described land (or to our/my legal authority to represent an entity that has ownership of the described land), (I/we) indicate our understanding of the foregoing intentions and purposes of the Subdistrict, and respectfully request that the same be formed pursuant to applicable statutes by the District Court. The Subdistrict's water management plan will be monitored and updated to respond to changes in climatic or hydrologic conditions or new information from *bona fide* studies or models.

Name(s):	_____	Signature	_____	Date	_____
<u>VALDEZ LIONEL J</u>		Signature	<u>Lionel J Valdez</u>		<u>12-12-16</u>
<u>VALDEZ MICHELLE L</u>		Signature	<u>Michelle L Valdez</u>		<u>12-12-16</u>
		Signature	<u>3</u>		

Address 10418 COUNTY ROAD Y; LA JARA, CO 81140

Parcel 572104100012: 4-35-9 S1/2 N1/2 NE1/4 (AKA S1/2 LOTS 1-2), S1/2 NE1/4 NW1/4 (AKA S1/2 LOT 3) SE1/4 NW1/4 & S1/2 NE1/4 TNA as referenced on Book \_\_\_\_\_, Page \_\_\_\_\_ and/or Reception # \_\_\_\_\_ (CONEJOS County) 180.6 total acres

**Table A**

WDID	Structure Name	Permit	Percent Responsibility	List Any Additional Well Owners
2105079	W0367 WELL NO 01	6177-F	100	

As the circulator of this petition, I attest that each of the signatories hereon was provided with a copy of the Subdistrict conceptual Plan of Water Management and a copy of the Subdistrict Petition for Establishment describing in greater detail the background and basis for the formation of the Subdistrict and that the signatories on this petition were subscribed before me voluntarily and with knowledge of the purposes for the formation of the Subdistrict.

Printed Name of Circulator	Signature	Date
----------------------------	-----------	------

\*The legally authorized representatives must execute petitions on behalf of Corporations, Limited Partnerships, LLC's, LLP's, etc. A person signing the petition on behalf of any Corporation, Limited Partnership, LLC, LLP, etc. must present an affidavit attesting to the approval of the petition by the entity's Board of Directors, President, CEO, or other authorized officer(s).

\*\*This petition must be executed by all record owners of the described property. Petitions will be compared against the records on file with Alamosa, Conejos and Rio Grande Counties and will be deemed valid only if the signatories exactly match the owners of record, as reflected by the county records, and if the signers of the petition agree to be responsible for the above represented percentage of costs, fees and post-plan depletions from the well(s) identified in this petition. If less than all of the record owners sign this petition, or if someone other than the record owner signs this petition, except as set forth above, the petition will be deemed invalid.

**PETITION**  
**TO FORM SPECIAL IMPROVEMENT DISTRICT NO. 6**  
**OF THE RIO GRANDE WATER CONSERVATION DISTRICT**

---

We the undersigned by our signatures affixed to this petition do hereby affirm and attest that:

1. (We/I) own an interest in real property that includes a well(s) used in whole or in part for irrigation, commercial, industrial or municipal purposes within the Alamosa-La Jara Response Area of the Rio Grande Decision Support System, or (we/I) represent owners of real property that includes a well(s) used in whole or in part for irrigation commercial, industrial or municipal purposes within the Alamosa-La Jara Response Area of the Rio Grande Decision Support System and (we/I) have the proper legal authority to sign this Petition on the owner's behalf.
  2. (We/I) support the formation of Special Improvement District No. 6 and request that the District Court form the Special Improvement District pursuant to the attached Petition and general description of the *conceptual* Plan of Water Management to govern the Special Improvement District.
  3. By (my/our) signature hereon (we/I) request that the Rio Grande Water Conservation District petition the District Court to form Special Improvement District No. 6 and include this property within Special Improvement District No. 6.
- 

**Special Improvement District Purpose**

The overall purpose of this Subdistrict is to provide a community-oriented water management alternative to individual augmentation plans or state-imposed regulations limiting the use of wells in Water Division No. 3. That is, to provide a mechanism through which a group of well users in the Alamosa-La Jara Response Area can work collaboratively to develop and implement a system of self-regulation using economic-based incentives and other management tools that promote responsible groundwater management and that remedies the injury to senior surface water rights that result from groundwater use from Subdistrict wells. The operation of the Plan will comply with the requirements of SB 04-222, codified at section 37-92-501(4), C.R.S. **The Subdistrict will be financed by reasonable service and user fees, and special assessments on property within the Subdistrict, and the lands petitioned herein will be benefited by the replacement of injurious depletions to senior water rights, as allowed by statute.** We understand that these service and user fees and special assessments on taxable property within the Subdistrict will be required in order to generate sufficient funds to meet the goals and objectives of the Subdistrict. These methods of financing are authorized by the signatures on this petition without further election, pending approval of the Subdistrict Board of Managers.

**As a condition of participation, the Subdistrict will require acceptance of these and other nonmonetary limitations, including limitations on the diversion and use of groundwater, which may be imposed if the Board of Managers determines such limitations necessary to achieve one or more of the Plan objectives. By signing this petition the undersigned agree to accept these limitations if imposed.**

In the event the Subdistrict is unable to achieve one or more of its objectives or comply with other court-imposed or state-imposed requirements, all Landowners may have limitations imposed on the use of their Subdistrict Wells for the diversion of groundwater, including complete curtailment of groundwater withdrawals, through administrative rules and regulations by the State of Colorado.



Participation in the Subdistrict is strictly voluntary. Once land is petitioned into the Subdistrict and the Subdistrict is duly formed by Court order, ***the land will remain in the Subdistrict for as long as the Subdistrict is in existence***, even in the event the land is sold or transferred after Subdistrict formation.

The Subdistrict will remain in existence, unless dissolved by appropriate legal action, for so long as the Rio Grande Water Conservation District remains in existence. The conditions described above will run with the ownership of the property described in this Petition.

The legal description of the property that is the subject of this petition is described below. Wells within the proposed Subdistrict that are located on or having legal authority to apply groundwater to this property are listed in Table A.



By (our/my) signature hereon, we attest to (our/my) ownership of the wells and described land (or to our/my legal authority to represent an entity that has ownership of the described land), (I/we) indicate our understanding of the foregoing intentions and purposes of the Subdistrict, and respectfully request that the same be formed pursuant to applicable statutes by the District Court. The Subdistrict's water management plan will be monitored and updated to respond to changes in climatic or hydrologic conditions or new information from *bona fide* studies or models.

Name(s): \_\_\_\_\_ Date \_\_\_\_\_  
CROWTHER LEE Signature  Date 02/27/18  
CROWTHER MICHELLE Signature  Date 2/27/18  
 Signature \_\_\_\_\_

Address 14000 COUNTY ROAD Z; LA JARA, CO 81140

Parcel 572104200015: W1/2 NW1/4 4-35-9 TNA 80 (ALSO ROW DES B192 P192) ALSO: UND 1/4 INT IN: BEG SW COR E1/4 NW1/4 5-35-9 TH as referenced on Book \_\_\_\_\_, Page \_\_\_\_\_ and/or Reception # \_\_\_\_\_ (CONEJOS County) 80.03 total acres

**Table A**

WDID	Structure Name	Permit	Percent Responsibility	List Any Additional Well Owners
2105072	W0267 WELL NO 01	6852-R	25	

As the circulator of this petition, I attest that each of the signatories hereon was provided with a copy of the Subdistrict conceptual Plan of Water Management and a copy of the Subdistrict Petition for Establishment describing in greater detail the background and basis for the formation of the Subdistrict and that the signatories on this petition were subscribed before me voluntarily and with knowledge of the purposes for the formation of the Subdistrict.

Printed Name of Circulator \_\_\_\_\_ Signature \_\_\_\_\_ Date \_\_\_\_\_

\*The legally authorized representatives must execute petitions on behalf of Corporations, Limited Partnerships, LLC's, LLP's, etc. A person signing the petition on behalf of any Corporation, Limited Partnership, LLC, LLP, etc. must present an affidavit attesting to the approval of the petition by the entity's Board of Directors, President, CEO, or other authorized officer(s).

\*\*This petition must be executed by all record owners of the described property. Petitions will be compared against the records on file with Alamosa, Conejos and Rio Grande Counties and will be deemed valid only if the signatories exactly match the owners of record, as reflected by the county records, and if the signers of the petition agree to be responsible for the above represented percentage of costs, fees and post-plan depletions from the well(s) identified in this petition. If less than all of the record owners sign this petition, or if someone other than the record owner signs this petition, except as set forth above, the petition will be deemed invalid.

printed 1/23/2018



**PETITION**  
**TO FORM SPECIAL IMPROVEMENT DISTRICT NO. 6**  
**OF THE RIO GRANDE WATER CONSERVATION DISTRICT**

---

We the undersigned by our signatures affixed to this petition do hereby affirm and attest that:

1. (We/I) own an interest in real property that includes a well(s) used in whole or in part for irrigation, commercial, industrial or municipal purposes within the Alamosa-La Jara Response Area of the Rio Grande Decision Support System, or (we/I) represent owners of real property that includes a well(s) used in whole or in part for irrigation commercial, industrial or municipal purposes within the Alamosa-La Jara Response Area of the Rio Grande Decision Support System and (we/I) have the proper legal authority to sign this Petition on the owner's behalf.
  2. (We/I) support the formation of Special Improvement District No. 6 and request that the District Court form the Special Improvement District pursuant to the attached Petition and general description of the *conceptual* Plan of Water Management to govern the Special Improvement District.
  3. By (my/our) signature hereon (we/I) request that the Rio Grande Water Conservation District petition the District Court to form Special Improvement District No. 6 and include this property within Special Improvement District No. 6.
- 

**Special Improvement District Purpose**

The overall purpose of this Subdistrict is to provide a community-oriented water management alternative to individual augmentation plans or state-imposed regulations limiting the use of wells in Water Division No. 3. That is, to provide a mechanism through which a group of well users in the Alamosa-La Jara Response Area can work collaboratively to develop and implement a system of self-regulation using economic-based incentives and other management tools that promote responsible groundwater management and that remedies the injury to senior surface water rights that result from groundwater use from Subdistrict wells. The operation of the Plan will comply with the requirements of SB 04-222, codified at section 37-92-501(4), C.R.S. **The Subdistrict will be financed by reasonable service and user fees, and special assessments on property within the Subdistrict, and the lands petitioned herein will be benefited by the replacement of injurious depletions to senior water rights, as allowed by statute.** We understand that these service and user fees and special assessments on taxable property within the Subdistrict will be required in order to generate sufficient funds to meet the goals and objectives of the Subdistrict. These methods of financing are authorized by the signatures on this petition without further election, pending approval of the Subdistrict Board of Managers.

**As a condition of participation, the Subdistrict will require acceptance of these and other nonmonetary limitations, including limitations on the diversion and use of groundwater, which may be imposed if the Board of Managers determines such limitations necessary to achieve one or more of the Plan objectives. By signing this petition the undersigned agree to accept these limitations if imposed.**

In the event the Subdistrict is unable to achieve one or more of its objectives or comply with other court-imposed or state-imposed requirements, all Landowners may have limitations imposed on the use of their Subdistrict Wells for the diversion of groundwater, including complete curtailment of groundwater withdrawals, through administrative rules and regulations by the State of Colorado.

Participation in the Subdistrict is strictly voluntary. Once land is petitioned into the Subdistrict and the Subdistrict is duly formed by Court order, ***the land will remain in the Subdistrict for as long as the Subdistrict is in existence***, even in the event the land is sold or transferred after Subdistrict formation.

The Subdistrict will remain in existence, unless dissolved by appropriate legal action, for so long as the Rio Grande Water Conservation District remains in existence. The conditions described above will run with the ownership of the property described in this Petition.

The legal description of the property that is the subject of this petition is described below. Wells within the proposed Subdistrict that are located on or having legal authority to apply groundwater to this property are listed in Table A.

By (our/my) signature hereon, we attest to (our/my) ownership of the wells and described land (or to our/my legal authority to represent an entity that has ownership of the described land), (I/we) indicate our understanding of the foregoing intentions and purposes of the Subdistrict, and respectfully request that the same be formed pursuant to applicable statutes by the District Court. The Subdistrict's water management plan will be monitored and updated to respond to changes in climatic or hydrologic conditions or new information from *bona fide* studies or models.

Name(s):	_____	Signature	_____	Date	_____
	<u>VALDEZ STEPHEN A</u>		<u>[Signature]</u>		<u>4-1-17</u>
	<u>VALDEZ SANDRA D</u>		<u>[Signature]</u>		<u>4-1-17</u>
			_____		_____

Address 20600 COUNTY ROAD 14; LA JARA, CO 81140

Parcel 572104300014: N1/2 SW1/4 4-35-9 TNA 80 SE1/4 SW1/4 4-35-9 TNA 40 R#3001759 as referenced on Book \_\_\_\_\_, Page \_\_\_\_\_ and/or Reception # \_\_\_\_\_ (CONEJOS County) 120 total acres

**Table A**

WDID	Structure Name	Permit	Percent Responsibility	List Any Additional Well Owners
2105303	W1275 WELL NO 01	21024-RR	25	

As the circulator of this petition, I attest that each of the signatories hereon was provided with a copy of the Subdistrict conceptual Plan of Water Management and a copy of the Subdistrict Petition for Establishment describing in greater detail the background and basis for the formation of the Subdistrict and that the signatories on this petition were subscribed before me voluntarily and with knowledge of the purposes for the formation of the Subdistrict.

Printed Name of Circulator	Signature	Date
----------------------------	-----------	------

\*The legally authorized representatives must execute petitions on behalf of Corporations, Limited Partnerships, LLC's, LLP's, etc. A person signing the petition on behalf of any Corporation, Limited Partnership, LLC, LLP, etc. must present an affidavit attesting to the approval of the petition by the entity's Board of Directors, President, CEO, or other authorized officer(s).

\*\*This petition must be executed by all record owners of the described property. Petitions will be compared against the records on file with Alamosa, Conejos and Rio Grande Counties and will be deemed valid only if the signatories exactly match the owners of record, as reflected by the county records, and if the signers of the petition agree to be responsible for the above represented percentage of costs, fees and post-plan depletions from the well(s) identified in this petition. If less than all of the record owners sign this petition, or if someone other than the record owner signs this petition, except as set forth above, the petition will be deemed invalid.

**PETITION  
TO FORM SPECIAL IMPROVEMENT DISTRICT NO. 6  
OF THE RIO GRANDE WATER CONSERVATION DISTRICT**

---

We the undersigned by our signatures affixed to this petition do hereby affirm and attest that:

1. (We/I) own an interest in real property that includes a well(s) used in whole or in part for irrigation, commercial, industrial or municipal purposes within the Alamosa-La Jara Response Area of the Rio Grande Decision Support System, or (we/I) represent owners of real property that includes a well(s) used in whole or in part for irrigation commercial, industrial or municipal purposes within the Alamosa-La Jara Response Area of the Rio Grande Decision Support System and (we/I) have the proper legal authority to sign this Petition on the owner's behalf.
  2. (We/I) support the formation of Special Improvement District No. 6 and request that the District Court form the Special Improvement District pursuant to the attached Petition and general description of the *conceptual* Plan of Water Management to govern the Special Improvement District.
  3. By (my/our) signature hereon (we/I) request that the Rio Grande Water Conservation District petition the District Court to form Special Improvement District No. 6 and include this property within Special Improvement District No. 6.
- 

**Special Improvement District Purpose**

The overall purpose of this Subdistrict is to provide a community-oriented water management alternative to individual augmentation plans or state-imposed regulations limiting the use of wells in Water Division No. 3. That is, to provide a mechanism through which a group of well users in the Alamosa-La Jara Response Area can work collaboratively to develop and implement a system of self-regulation using economic-based incentives and other management tools that promote responsible groundwater management and that remedies the injury to senior surface water rights that result from groundwater use from Subdistrict wells. The operation of the Plan will comply with the requirements of SB 04-222, codified at section 37-92-501(4), C.R.S. **The Subdistrict will be financed by reasonable service and user fees, and special assessments on property within the Subdistrict, and the lands petitioned herein will be benefited by the replacement of injurious depletions to senior water rights, as allowed by statute.** We understand that these service and user fees and special assessments on taxable property within the Subdistrict will be required in order to generate sufficient funds to meet the goals and objectives of the Subdistrict. These methods of financing are authorized by the signatures on this petition without further election, pending approval of the Subdistrict Board of Managers.

**As a condition of participation, the Subdistrict will require acceptance of these and other nonmonetary limitations, including limitations on the diversion and use of groundwater, which may be imposed if the Board of Managers determines such limitations necessary to achieve one or more of the Plan objectives. By signing this petition the undersigned agree to accept these limitations if imposed.**

In the event the Subdistrict is unable to achieve one or more of its objectives or comply with other court-imposed or state-imposed requirements, all Landowners may have limitations imposed on the use of their Subdistrict Wells for the diversion of groundwater, including complete curtailment of groundwater withdrawals, through administrative rules and regulations by the State of Colorado.

Participation in the Subdistrict is strictly voluntary. Once land is petitioned into the Subdistrict and the Subdistrict is duly formed by Court order, ***the land will remain in the Subdistrict for as long as the Subdistrict is in existence***, even in the event the land is sold or transferred after Subdistrict formation.

The Subdistrict will remain in existence, unless dissolved by appropriate legal action, for so long as the Rio Grande Water Conservation District remains in existence. The conditions described above will run with the ownership of the property described in this Petition.

The legal description of the property that is the subject of this petition is described below. Wells within the proposed Subdistrict that are located on or having legal authority to apply groundwater to this property are listed in Table A.

By (our/my) signature hereon, we attest to (our/my) ownership of the wells and described land (or to our/my legal authority to represent an entity that has ownership of the described land), (I/we) indicate our understanding of the foregoing intentions and purposes of the Subdistrict, and respectfully request that the same be formed pursuant to applicable statutes by the District Court. The Subdistrict's water management plan will be monitored and updated to respond to changes in climatic or hydrologic conditions or new information from *bona fide* studies or models.

Name(s):	_____	Signature	_____	Date	_____
	<u>VALDEZ STEPHEN A</u>		<u>[Signature]</u>		<u>4-1-17</u>
	<u>VALDEZ SANDRA D</u>		<u>[Signature]</u>		<u>4-1-17</u>
	-		_____		_____

Address 20600 COUNTY ROAD 14; LA JARA, CO 81140

Parcel 572104300197: TR 1 S&S VALDEZ DIV OF LAND IN SW1/4 SW1/4 4-35-9 TNA 39.32 R2597-2773 R12000115 as referenced on Book \_\_\_\_\_, Page \_\_\_\_\_ and/or Reception # \_\_\_\_\_ (CONEJOS County) 39.32 total acres

**Table A**

WDID	Structure Name	Permit	Percent Responsibility	List Any Additional Well Owners
2105303	W1275 WELL NO 01	21024-RR	25	_____

As the circulator of this petition, I attest that each of the signatories hereon was provided with a copy of the Subdistrict conceptual Plan of Water Management and a copy of the Subdistrict Petition for Establishment describing in greater detail the background and basis for the formation of the Subdistrict and that the signatories on this petition were subscribed before me voluntarily and with knowledge of the purposes for the formation of the Subdistrict.

Printed Name of Circulator	Signature	Date
----------------------------	-----------	------

\*The legally authorized representatives must execute petitions on behalf of Corporations, Limited Partnerships, LLC's, LLP's, etc. A person signing the petition on behalf of any Corporation, Limited Partnership, LLC, LLP, etc. must present an affidavit attesting to the approval of the petition by the entity's Board of Directors, President, CEO, or other authorized officer(s).

\*\*This petition must be executed by all record owners of the described property. Petitions will be compared against the records on file with Alamosa, Conejos and Rio Grande Counties and will be deemed valid only if the signatories exactly match the owners of record, as reflected by the county records, and if the signers of the petition agree to be responsible for the above represented percentage of costs, fees and post-plan depletions from the well(s) identified in this petition. If less than all of the record owners sign this petition, or if someone other than the record owner signs this petition, except as set forth above, the petition will be deemed invalid.

**PETITION  
TO FORM SPECIAL IMPROVEMENT DISTRICT NO. 6  
OF THE RIO GRANDE WATER CONSERVATION DISTRICT**

---

We the undersigned by our signatures affixed to this petition do hereby affirm and attest that:

1. (We/I) own an interest in real property that includes a well(s) used in whole or in part for irrigation, commercial, industrial or municipal purposes within the Alamosa-La Jara Response Area of the Rio Grande Decision Support System, or (we/I) represent owners of real property that includes a well(s) used in whole or in part for irrigation commercial, industrial or municipal purposes within the Alamosa-La Jara Response Area of the Rio Grande Decision Support System and (we/I) have the proper legal authority to sign this Petition on the owner's behalf.
  2. (We/I) support the formation of Special Improvement District No. 6 and request that the District Court form the Special Improvement District pursuant to the attached Petition and general description of the *conceptual* Plan of Water Management to govern the Special Improvement District.
  3. By (my/our) signature hereon (we/I) request that the Rio Grande Water Conservation District petition the District Court to form Special Improvement District No. 6 and include this property within Special Improvement District No. 6.
- 

**Special Improvement District Purpose**

The overall purpose of this Subdistrict is to provide a community-oriented water management alternative to individual augmentation plans or state-imposed regulations limiting the use of wells in Water Division No. 3. That is, to provide a mechanism through which a group of well users in the Alamosa-La Jara Response Area can work collaboratively to develop and implement a system of self-regulation using economic-based incentives and other management tools that promote responsible groundwater management and that remedies the injury to senior surface water rights that result from groundwater use from Subdistrict wells. The operation of the Plan will comply with the requirements of SB 04-222, codified at section 37-92-501(4), C.R.S. **The Subdistrict will be financed by reasonable service and user fees, and special assessments on property within the Subdistrict, and the lands petitioned herein will be benefited by the replacement of injurious depletions to senior water rights, as allowed by statute.** We understand that these service and user fees and special assessments on taxable property within the Subdistrict will be required in order to generate sufficient funds to meet the goals and objectives of the Subdistrict. These methods of financing are authorized by the signatures on this petition without further election, pending approval of the Subdistrict Board of Managers.

**As a condition of participation, the Subdistrict will require acceptance of these and other nonmonetary limitations, including limitations on the diversion and use of groundwater, which may be imposed if the Board of Managers determines such limitations necessary to achieve one or more of the Plan objectives. By signing this petition the undersigned agree to accept these limitations if imposed.**

In the event the Subdistrict is unable to achieve one or more of its objectives or comply with other court-imposed or state-imposed requirements, all Landowners may have limitations imposed on the use of their Subdistrict Wells for the diversion of groundwater, including complete curtailment of groundwater withdrawals, through administrative rules and regulations by the State of Colorado.

Participation in the Subdistrict is strictly voluntary. Once land is petitioned into the Subdistrict and the Subdistrict is duly formed by Court order, ***the land will remain in the Subdistrict for as long as the Subdistrict is in existence***, even in the event the land is sold or transferred after Subdistrict formation.

The Subdistrict will remain in existence, unless dissolved by appropriate legal action, for so long as the Rio Grande Water Conservation District remains in existence. The conditions described above will run with the ownership of the property described in this Petition.

The legal description of the property that is the subject of this petition is described below. Wells within the proposed Subdistrict that are located on or having legal authority to apply groundwater to this property are listed in Table A.

By (our/my) signature hereon, we attest to (our/my) ownership of the wells and described land (or to our/my legal authority to represent an entity that has ownership of the described land), (I/we) indicate our understanding of the foregoing intentions and purposes of the Subdistrict, and respectfully request that the same be formed pursuant to applicable statutes by the District Court. The Subdistrict's water management plan will be monitored and updated to respond to changes in climatic or hydrologic conditions or new information from *bona fide* studies or models.

Name(s):	_____	Signature	_____	Date	_____
	<u>VALDEZ STEPHEN A</u>		<u>[Signature]</u>		<u>4-1-17</u>
	<u>VALDEZ SANDRA D</u>		<u>[Signature]</u>		<u>4-1-17</u>
		Signature	_____		_____

Address 20600 COUNTY ROAD 14; LA JARA, CO 81140

Parcel 572104400023: SE1/4 4-35-9 TNA 160 R#2501-516 as referenced on Book \_\_\_\_\_, Page \_\_\_\_\_ and/or Reception # \_\_\_\_\_ (CONEJOS County) 160 total acres

**Table A**

WDID	Structure Name	Permit	Percent Responsibility	List Any Additional Well Owners
2105303	W1275 WELL NO 01	21024-RR	50	

As the circulator of this petition, I attest that each of the signatories hereon was provided with a copy of the Subdistrict conceptual Plan of Water Management and a copy of the Subdistrict Petition for Establishment describing in greater detail the background and basis for the formation of the Subdistrict and that the signatories on this petition were subscribed before me voluntarily and with knowledge of the purposes for the formation of the Subdistrict.

Printed Name of Circulator	Signature	Date
----------------------------	-----------	------

\*The legally authorized representatives must execute petitions on behalf of Corporations, Limited Partnerships, LLC's, LLP's, etc. A person signing the petition on behalf of any Corporation, Limited Partnership, LLC, LLP, etc. must present an affidavit attesting to the approval of the petition by the entity's Board of Directors, President, CEO, or other authorized officer(s).

\*\*This petition must be executed by all record owners of the described property. Petitions will be compared against the records on file with Alamosa, Conejos and Rio Grande Counties and will be deemed valid only if the signatories exactly match the owners of record, as reflected by the county records, and if the signers of the petition agree to be responsible for the above represented percentage of costs, fees and post-plan depletions from the well(s) identified in this petition. If less than all of the record owners sign this petition, or if someone other than the record owner signs this petition, except as set forth above, the petition will be deemed invalid.

printed 3/16/2017

**PETITION**  
**TO FORM SPECIAL IMPROVEMENT DISTRICT NO. 6**  
**OF THE RIO GRANDE WATER CONSERVATION DISTRICT**

We the undersigned by our signatures affixed to this petition do hereby affirm and attest that:

1. (We/I) own an interest in real property that includes a well(s) used in whole or in part for irrigation, commercial, industrial or municipal purposes within the Alamosa-La Jara Response Area of the Rio Grande Decision Support System, or (we/I) represent owners of real property that includes a well(s) used in whole or in part for irrigation commercial, industrial or municipal purposes within the Alamosa-La Jara Response Area of the Rio Grande Decision Support System and (we/I) have the proper legal authority to sign this Petition on the owner's behalf.
2. (We/I) support the formation of Special Improvement District No. 6 and request that the District Court form the Special Improvement District pursuant to the attached Petition and general description of the *conceptual* Plan of Water Management to govern the Special Improvement District.
3. By (my/our) signature hereon (we/I) request that the Rio Grande Water Conservation District petition the District Court to form Special Improvement District No. 6 and include this property within Special Improvement District No. 6.

---

**Special Improvement District Purpose**

The overall purpose of this Subdistrict is to provide a community-oriented water management alternative to individual augmentation plans or state-imposed regulations limiting the use of wells in Water Division No. 3. That is, to provide a mechanism through which a group of well users in the Alamosa-La Jara Response Area can work collaboratively to develop and implement a system of self-regulation using economic-based incentives and other management tools that promote responsible groundwater management and that remedies the injury to senior surface water rights that result from groundwater use from Subdistrict wells. The operation of the Plan will comply with the requirements of SB 04-222, codified at section 37-92-501(4), C.R.S. **The Subdistrict will be financed by reasonable service and user fees, and special assessments on property within the Subdistrict, and the lands petitioned herein will be benefited by the replacement of injurious depletions to senior water rights, as allowed by statute.** We understand that these service and user fees and special assessments on taxable property within the Subdistrict will be required in order to generate sufficient funds to meet the goals and objectives of the Subdistrict. These methods of financing are authorized by the signatures on this petition without further election, pending approval of the Subdistrict Board of Managers.

**As a condition of participation, the Subdistrict will require acceptance of these and other nonmonetary limitations, including limitations on the diversion and use of groundwater, which may be imposed if the Board of Managers determines such limitations necessary to achieve one or more of the Plan objectives. By signing this petition the undersigned agree to accept these limitations if imposed.**

In the event the Subdistrict is unable to achieve one or more of its objectives or comply with other court-imposed or state-imposed requirements, all Landowners may have limitations imposed on the use of their Subdistrict Wells for the diversion of groundwater, including complete curtailment of groundwater withdrawals, through administrative rules and regulations by the State of Colorado.

Participation in the Subdistrict is strictly voluntary. Once land is petitioned into the Subdistrict and the Subdistrict is duly formed by Court order, ***the land will remain in the Subdistrict for as long as the Subdistrict is in existence***, even in the event the land is sold or transferred after Subdistrict formation.

The Subdistrict will remain in existence, unless dissolved by appropriate legal action, for so long as the Rio Grande Water Conservation District remains in existence. The conditions described above will run with the ownership of the property described in this Petition.

The legal description of the property that is the subject of this petition is described below. Wells within the proposed Subdistrict that are located on or having legal authority to apply groundwater to this property are listed in Table A.



By (our/my) signature hereon, we attest to (our/my) ownership of the wells and described land (or to our/my legal authority to represent an entity that has ownership of the described land), (I/we) indicate our understanding of the foregoing intentions and purposes of the Subdistrict, and respectfully request that the same be formed pursuant to applicable statutes by the District Court. The Subdistrict's water management plan will be monitored and updated to respond to changes in climatic or hydrologic conditions or new information from *bona fide* studies or models.

Name(s): \_\_\_\_\_

ELLISON ARCILEE I

ELLISON JOHNNY L

Signature

Signature

Signature

Date

2/27/18

2/27/18

Address 13760 COUNTY ROAD Z; LA JARA, CO 81140

Parcel 572105100016: E1/2 NE1/4 5-35-9 TNA 80 R#4001134-5 R13001005 as referenced on Book \_\_\_\_\_

Page \_\_\_\_\_ and/or Reception # \_\_\_\_\_ . (CONEJOS County) 80 total acres

**Table A**

WDID	Structure Name	Permit	Percent Responsibility	List Any Additional Well Owners
2105072	W0267 WELL NO 01	6852-R	25	

As the circulator of this petition, I attest that each of the signatories hereon was provided with a copy of the Subdistrict conceptual Plan of Water Management and a copy of the Subdistrict Petition for Establishment describing in greater detail the background and basis for the formation of the Subdistrict and that the signatories on this petition were subscribed before me voluntarily and with knowledge of the purposes for the formation of the Subdistrict.

Printed Name of Circulator

Signature

Date

\*The legally authorized representatives must execute petitions on behalf of Corporations, Limited Partnerships, LLC's, LLP's, etc. A person signing the petition on behalf of any Corporation, Limited Partnership, LLC, LLP, etc. must present an affidavit attesting to the approval of the petition by the entity's Board of Directors, President, CEO, or other authorized officer(s).

\*\*This petition must be executed by all record owners of the described property. Petitions will be compared against the records on file with Alamosa, Conejos and Rio Grande Counties and will be deemed valid only if the signatories exactly match the owners of record, as reflected by the county records, and if the signers of the petition agree to be responsible for the above represented percentage of costs, fees and post-plan depletions from the well(s) identified in this petition. If less than all of the record owners sign this petition, or if someone other than the record owner signs this petition, except as set forth above, the petition will be deemed invalid.

*printed 2/20/2018*

**PETITION**  
**TO FORM SPECIAL IMPROVEMENT DISTRICT NO. 6**  
**OF THE RIO GRANDE WATER CONSERVATION DISTRICT**

---

We the undersigned by our signatures affixed to this petition do hereby affirm **and attest** that:

1. (We/I) own an interest in real property that includes a well(s) used in whole or in part for irrigation, commercial, industrial or municipal purposes within the Alamosa-La Jara Response Area of the Rio Grande Decision Support System, or (we/I) represent owners of real property that includes a well(s) used in whole or in part for irrigation commercial, industrial or municipal purposes within the Alamosa-La Jara Response Area of the Rio Grande Decision Support System and (we/I) have the proper legal authority to sign this Petition on the owner's behalf.
2. (We/I) support the formation of Special Improvement District No. 6 and request that the District Court form the Special Improvement District pursuant to the attached Petition and general description of the *conceptual* Plan of Water Management to govern the Special Improvement District.
3. By (my/our) signature hereon (we/I) request that the Rio Grande Water Conservation District petition the District Court to form Special Improvement District No. 6 and include this property within Special Improvement District No. 6.

---

**Special Improvement District Purpose**

The overall purpose of this Subdistrict is to provide a community-oriented water management alternative to individual augmentation plans or state-imposed regulations limiting the use of wells in Water Division No. 3. That is, to provide a mechanism through which a group of well users in the Alamosa-La Jara Response Area can work collaboratively to develop and implement a system of self-regulation using economic-based incentives and other management tools that promote responsible groundwater management and that remedies the injury to senior surface water rights that result from groundwater use from Subdistrict wells. The operation of the Plan will comply with the requirements of SB 04-222, codified at section 37-92-501(4), C.R.S. **The Subdistrict will be financed by reasonable service and user fees, and special assessments on property within the Subdistrict, and the lands petitioned herein will be benefited by the replacement of injurious depletions to senior water rights, as allowed by statute.** We understand that these service and user fees and special assessments on taxable property within the Subdistrict will be required in order to generate sufficient funds to meet the goals and objectives of the Subdistrict. These methods of financing are authorized by the signatures on this petition without further election, pending approval of the Subdistrict Board of Managers.

**As a condition of participation, the Subdistrict will require acceptance of these and other nonmonetary limitations, including limitations on the diversion and use of groundwater, which may be imposed if the Board of Managers determines such limitations necessary to achieve one or more of the Plan objectives. By signing this petition the undersigned agree to accept these limitations if imposed.**

In the event the Subdistrict is unable to achieve one or more of its objectives or comply with other court-imposed or state-imposed requirements, all Landowners may have limitations imposed on the use of their Subdistrict Wells for the diversion of groundwater, including complete curtailment of groundwater withdrawals, through administrative rules and regulations by the State of Colorado.

Participation in the Subdistrict is strictly voluntary. Once land is petitioned into the Subdistrict and the Subdistrict is duly formed by Court order, ***the land will remain in the Subdistrict for as long as the Subdistrict is in existence***, even in the event the land is sold or transferred after Subdistrict formation.

The Subdistrict will remain in existence, unless dissolved by appropriate legal action, for so long as the Rio Grande Water Conservation District remains in existence. The conditions described above will run with the ownership of the property described in this Petition.

The legal description of the property that is the subject of this petition is described below. Wells within the proposed Subdistrict that are located on or having legal authority to apply groundwater to this property are listed in Table A.

By (our/my) signature hereon, we attest to (our/my) ownership of the wells and described land (or to our/my legal authority to represent an entity that has ownership of the described land), (I/we) indicate our understanding of the foregoing intentions and purposes of the Subdistrict, and respectfully request that the same be formed pursuant to applicable statutes by the District Court. The Subdistrict's water management plan will be monitored and updated to respond to changes in climatic or hydrologic conditions or new information from *bona fide* studies or models.

Name(s): \_\_\_\_\_

ELLISON ARCILEE

Signature \_\_\_\_\_

*Ellison Arcilee*

Date \_\_\_\_\_

2/5/18

Signature \_\_\_\_\_

Signature \_\_\_\_\_

Address 13760 COUNTY ROAD Z; LA JARA, CO 81140

Parcel 572105100017: W1/2 NE1/4 5-35-9 (LESS STRIP 1 RD WIDE ACROSS S SIDE) R2596-1816 R13001005 as referenced on Book \_\_\_\_\_, Page \_\_\_\_\_ and/or Reception #2596001816 CONEJOS County) 80 total acres

Table A

WDID	Structure Name	Permit	Percent Responsibility	List Any Additional Well Owners
2105072	W0267 WELL NO 01	6852-R	25	25% Lee Crowther

As the circulator of this petition, I attest that each of the signatories hereon was provided with a copy of the Subdistrict conceptual Plan of Water Management and a copy of the Subdistrict Petition for Establishment describing in greater detail the background and basis for the formation of the Subdistrict and that the signatories on this petition were subscribed before me voluntarily and with knowledge of the purposes for the formation of the Subdistrict.

Printed Name of Circulator \_\_\_\_\_

Signature \_\_\_\_\_

Date \_\_\_\_\_

\*The legally authorized representatives must execute petitions on behalf of Corporations, Limited Partnerships, LLC's, LLP's, etc. A person signing the petition on behalf of any Corporation, Limited Partnership, LLC, LLP, etc. must present an affidavit attesting to the approval of the petition by the entity's Board of Directors, President, CEO, or other authorized officer(s).

\*\*This petition must be executed by all record owners of the described property. Petitions will be compared against the records on file with Alamosa, Conejos and Rio Grande Counties and will be deemed valid only if the signatories exactly match the owners of record, as reflected by the county records, and if the signers of the petition agree to be responsible for the above represented percentage of costs, fees and post-plan depletions from the well(s) identified in this petition. If less than all of the record owners sign this petition, or if someone other than the record owner signs this petition, except as set forth above, the petition will be deemed invalid.

*printed 1/23/2018*

**PETITION**  
**TO FORM SPECIAL IMPROVEMENT DISTRICT NO. 6**  
**OF THE RIO GRANDE WATER CONSERVATION DISTRICT**

---

We the undersigned by our signatures affixed to this petition do hereby affirm and attest that:

1. (We/I) own an interest in real property that includes a well(s) used in whole or in part for irrigation, commercial, industrial or municipal purposes within the Alamosa-La Jara Response Area of the Rio Grande Decision Support System, or (we/I) represent owners of real property that includes a well(s) used in whole or in part for irrigation commercial, industrial or municipal purposes within the Alamosa-La Jara Response Area of the Rio Grande Decision Support System and (we/I) have the proper legal authority to sign this Petition on the owner's behalf.
  2. (We/I) support the formation of Special Improvement District No. 6 and request that the District Court form the Special Improvement District pursuant to the attached Petition and general description of the *conceptual* Plan of Water Management to govern the Special Improvement District.
  3. By (my/our) signature hereon (we/I) request that the Rio Grande Water Conservation District petition the District Court to form Special Improvement District No. 6 and include this property within Special Improvement District No. 6.
- 

**Special Improvement District Purpose**

The overall purpose of this Subdistrict is to provide a community-oriented water management alternative to individual augmentation plans or state-imposed regulations limiting the use of wells in Water Division No. 3. That is, to provide a mechanism through which a group of well users in the Alamosa-La Jara Response Area can work collaboratively to develop and implement a system of self-regulation using economic-based incentives and other management tools that promote responsible groundwater management and that remedies the injury to senior surface water rights that result from groundwater use from Subdistrict wells. The operation of the Plan will comply with the requirements of SB 04-222, codified at section 37-92-501(4), C.R.S. **The Subdistrict will be financed by reasonable service and user fees, and special assessments on property within the Subdistrict, and the lands petitioned herein will be benefited by the replacement of injurious depletions to senior water rights, as allowed by statute.** We understand that these service and user fees and special assessments on taxable property within the Subdistrict will be required in order to generate sufficient funds to meet the goals and objectives of the Subdistrict. These methods of financing are authorized by the signatures on this petition without further election, pending approval of the Subdistrict Board of Managers.

**As a condition of participation, the Subdistrict will require acceptance of these and other nonmonetary limitations, including limitations on the diversion and use of groundwater, which may be imposed if the Board of Managers determines such limitations necessary to achieve one or more of the Plan objectives. By signing this petition the undersigned agree to accept these limitations if imposed.**

In the event the Subdistrict is unable to achieve one or more of its objectives or comply with other court-imposed or state-imposed requirements, all Landowners may have limitations imposed on the use of their Subdistrict Wells for the diversion of groundwater, including complete curtailment of groundwater withdrawals, through administrative rules and regulations by the State of Colorado.

Participation in the Subdistrict is strictly voluntary. Once land is petitioned into the Subdistrict and the Subdistrict is duly formed by Court order, ***the land will remain in the Subdistrict for as long as the Subdistrict is in existence***, even in the event the land is sold or transferred after Subdistrict formation.

The Subdistrict will remain in existence, unless dissolved by appropriate legal action, for so long as the Rio Grande Water Conservation District remains in existence. The conditions described above will run with the ownership of the property described in this Petition.

The legal description of the property that is the subject of this petition is described below. Wells within the proposed Subdistrict that are located on or having legal authority to apply groundwater to this property are listed in Table A.

By (our/my) signature hereon, we attest to (our/my) ownership of the wells and described land (or to our/my legal authority to represent an entity that has ownership of the described land), (I/we) indicate our understanding of the foregoing intentions and purposes of the Subdistrict, and respectfully request that the same be formed pursuant to applicable statutes by the District Court. The Subdistrict's water management plan will be monitored and updated to respond to changes in climatic or hydrologic conditions or new information from *bona fide* studies or models.

Name(s): \_\_\_\_\_

ELLISON ARCILEE

Signature \_\_\_\_\_

*Circle V. Ellison*

Date \_\_\_\_\_

2/5/18

Signature \_\_\_\_\_

Signature \_\_\_\_\_

Address 13760 COUNTY ROAD Z; LA JARA, CO 81140

Parcel 572105200017; E1/2 NW1/4 5-35-9 TNA 80 R95-1268 R13001005 as referenced on Book \_\_\_\_\_

Page \_\_\_\_\_ and/or Reception # \_\_\_\_\_ (CONEJOS County) 79.97 total acres

**Table A**

WDID	Structure Name	Permit	Percent Responsibility	List Any Additional Well Owners
2105072	W0267 WELL NO 01	6852-R	25	<u>25% Lee Coauther</u>

As the circulator of this petition, I attest that each of the signatories hereon was provided with a copy of the Subdistrict conceptual Plan of Water Management and a copy of the Subdistrict Petition for Establishment describing in greater detail the background and basis for the formation of the Subdistrict and that the signatories on this petition were subscribed before me voluntarily and with knowledge of the purposes for the formation of the Subdistrict.

Printed Name of Circulator \_\_\_\_\_

Signature \_\_\_\_\_

Date \_\_\_\_\_

\*The legally authorized representatives must execute petitions on behalf of Corporations, Limited Partnerships, LLC's, LLP's, etc. A person signing the petition on behalf of any Corporation, Limited Partnership, LLC, LLP, etc. must present an affidavit attesting to the approval of the petition by the entity's Board of Directors, President, CEO, or other authorized officer(s).

\*\*This petition must be executed by all record owners of the described property. Petitions will be compared against the records on file with Alamosa, Conejos and Rio Grande Counties and will be deemed valid only if the signatories exactly match the owners of record, as reflected by the county records, and if the signers of the petition agree to be responsible for the above represented percentage of costs, fees and post-plan depletions from the well(s) identified in this petition. If less than all of the record owners sign this petition, or if someone other than the record owner signs this petition, except as set forth above, the petition will be deemed invalid.

*printed 1/23/2018*

**PETITION**  
**TO FORM SPECIAL IMPROVEMENT DISTRICT NO. 6**  
**OF THE RIO GRANDE WATER CONSERVATION DISTRICT**

We the undersigned by our signatures affixed to this petition do hereby affirm and attest that:

1. (We/I) own an interest in real property that includes a well(s) used in whole or in part for irrigation, commercial, industrial or municipal purposes within the Alamosa-La Jara Response Area of the Rio Grande Decision Support System, or (we/I) represent owners of real property that includes a well(s) used in whole or in part for irrigation commercial, industrial or municipal purposes within the Alamosa-La Jara Response Area of the Rio Grande Decision Support System and (we/I) have the proper legal authority to sign this Petition on the owner's behalf.
2. (We/I) support the formation of Special Improvement District No. 6 and request that the District Court form the Special Improvement District pursuant to the attached Petition and general description of the *conceptual* Plan of Water Management to govern the Special Improvement District.
3. By (my/our) signature hereon (we/I) request that the Rio Grande Water Conservation District petition the District Court to form Special Improvement District No. 6 and include this property within Special Improvement District No. 6.

**Special Improvement District Purpose**

The overall purpose of this Subdistrict is to provide a community-oriented water management alternative to individual augmentation plans or state-imposed regulations limiting the use of wells in Water Division No. 3. That is, to provide a mechanism through which a group of well users in the Alamosa-La Jara Response Area can work collaboratively to develop and implement a system of self-regulation using economic-based incentives and other management tools that promote responsible groundwater management and that remedies the injury to senior surface water rights that result from groundwater use from Subdistrict wells. The operation of the Plan will comply with the requirements of SB 04-222, codified at section 37-92-501(4), C.R.S. **The Subdistrict will be financed by reasonable service and user fees, and special assessments on property within the Subdistrict, and the lands petitioned herein will be benefited by the replacement of injurious depletions to senior water rights, as allowed by statute.** We understand that these service and user fees and special assessments on taxable property within the Subdistrict will be required in order to generate sufficient funds to meet the goals and objectives of the Subdistrict. These methods of financing are authorized by the signatures on this petition without further election, pending approval of the Subdistrict Board of Managers.

**As a condition of participation, the Subdistrict will require acceptance of these and other nonmonetary limitations, including limitations on the diversion and use of groundwater, which may be imposed if the Board of Managers determines such limitations necessary to achieve one or more of the Plan objectives. By signing this petition the undersigned agree to accept these limitations if imposed.**

In the event the Subdistrict is unable to achieve one or more of its objectives or comply with other court-imposed or state-imposed requirements, all Landowners may have limitations imposed on the use of their Subdistrict Wells for the diversion of groundwater, including complete curtailment of groundwater withdrawals, through administrative rules and regulations by the State of Colorado.

Participation in the Subdistrict is strictly voluntary. Once land is petitioned into the Subdistrict and the Subdistrict is duly formed by Court order, ***the land will remain in the Subdistrict for as long as the Subdistrict is in existence***, even in the event the land is sold or transferred after Subdistrict formation.

The Subdistrict will remain in existence, unless dissolved by appropriate legal action, for so long as the Rio Grande Water Conservation District remains in existence. The conditions described above will run with the ownership of the property described in this Petition.

The legal description of the property that is the subject of this petition is described below. Wells within the proposed Subdistrict that are located on or having legal authority to apply groundwater to this property are listed in Table A.

By (our/my) signature hereon, we attest to (our/my) ownership of the wells and described land (or to our/my legal authority to represent an entity that has ownership of the described land), (I/we) indicate our understanding of the foregoing intentions and purposes of the Subdistrict, and respectfully request that the same be formed pursuant to applicable statutes by the District Court. The Subdistrict's water management plan will be monitored and updated to respond to changes in climatic or hydrologic conditions or new information from *bona fide* studies or models.

Name(s):	_____	Signature	_____	Date	_____
	<u>ELLISON ARCILEE I</u>		<u>[Signature]</u>		<u>2/5/18</u>
	<u>ELLISON JOHN D. R.</u>		<u>[Signature]</u>		<u>2/5/18</u>
		Signature	_____		_____

Address 13760 COUNTY ROAD Z; LA JARA, CO 81140  
 Parcel 572105300018: SW1/4 5-35-9 TNA 160 (LESS 4.25 A) SE1/4 SE1/4 6-35-9 TNA 40 R2500-2115 R2501-34 R13001005 as referenced on Book \_\_\_\_\_, Page \_\_\_\_\_ and/or Reception # \_\_\_\_\_ (CONEJOS County) 195.75 total acres

<u>Table A</u>				
WDID	Structure Name	Permit	Percent Responsibility	List Any Additional Well Owners
2105006	W1975 WELL NO 01	10909-R	100	_____

As the circulator of this petition, I attest that each of the signatories hereon was provided with a copy of the Subdistrict conceptual Plan of Water Management and a copy of the Subdistrict Petition for Establishment describing in greater detail the background and basis for the formation of the Subdistrict and that the signatories on this petition were subscribed before me voluntarily and with knowledge of the purposes for the formation of the Subdistrict.

Printed Name of Circulator	Signature	Date
----------------------------	-----------	------

\*The legally authorized representatives must execute petitions on behalf of Corporations, Limited Partnerships, LLC's, LLP's, etc. A person signing the petition on behalf of any Corporation, Limited Partnership, LLC, LLP, etc. must present an affidavit attesting to the approval of the petition by the entity's Board of Directors, President, CEO, or other authorized officer(s).

\*\*This petition must be executed by all record owners of the described property. Petitions will be compared against the records on file with Alamosa, Conejos and Rio Grande Counties and will be deemed valid only if the signatories exactly match the owners of record, as reflected by the county records, and if the signers of the petition agree to be responsible for the above represented percentage of costs, fees and post-plan depletions from the well(s) identified in this petition. If less than all of the record owners sign this petition, or if someone other than the record owner signs this petition, except as set forth above, the petition will be deemed invalid.

*printed 1/23/2018*



**PETITION  
TO FORM SPECIAL IMPROVEMENT DISTRICT NO. 6  
OF THE RIO GRANDE WATER CONSERVATION DISTRICT**

We the undersigned by our signatures affixed to this petition do hereby affirm and attest that:

1. (We/I) own an interest in real property that includes a well(s) used in whole or in part for irrigation, commercial, industrial or municipal purposes within the Alamosa-La Jara Response Area of the Rio Grande Decision Support System, or (we/I) represent owners of real property that includes a well(s) used in whole or in part for irrigation commercial, industrial or municipal purposes within the Alamosa-La Jara Response Area of the Rio Grande Decision Support System and (we/I) have the proper legal authority to sign this Petition on the owner's behalf.
2. (We/I) support the formation of Special Improvement District No. 6 and request that the District Court form the Special Improvement District pursuant to the attached Petition and general description of the *conceptual* Plan of Water Management to govern the Special Improvement District.
3. By (my/our) signature hereon (we/I) request that the Rio Grande Water Conservation District petition the District Court to form Special Improvement District No. 6 and include this property within Special Improvement District No. 6.

---

**Special Improvement District Purpose**

The overall purpose of this Subdistrict is to provide a community-oriented water management alternative to individual augmentation plans or state-imposed regulations limiting the use of wells in Water Division No. 3. That is, to provide a mechanism through which a group of well users in the Alamosa-La Jara Response Area can work collaboratively to develop and implement a system of self-regulation using economic-based incentives and other management tools that promote responsible groundwater management and that remedies the injury to senior surface water rights that result from groundwater use from Subdistrict wells. The operation of the Plan will comply with the requirements of SB 04-222, codified at section 37-92-501(4), C.R.S. **The Subdistrict will be financed by reasonable service and user fees, and special assessments on property within the Subdistrict, and the lands petitioned herein will be benefited by the replacement of injurious depletions to senior water rights, as allowed by statute.** We understand that these service and user fees and special assessments on taxable property within the Subdistrict will be required in order to generate sufficient funds to meet the goals and objectives of the Subdistrict. These methods of financing are authorized by the signatures on this petition without further election, pending approval of the Subdistrict Board of Managers.

**As a condition of participation, the Subdistrict will require acceptance of these and other nonmonetary limitations, including limitations on the diversion and use of groundwater, which may be imposed if the Board of Managers determines such limitations necessary to achieve one or more of the Plan objectives. By signing this petition the undersigned agree to accept these limitations if imposed.**

In the event the Subdistrict is unable to achieve one or more of its objectives or comply with other court-imposed or state-imposed requirements, all Landowners may have limitations imposed on the use of their Subdistrict Wells for the diversion of groundwater, including complete curtailment of groundwater withdrawals, through administrative rules and regulations by the State of Colorado.

Participation in the Subdistrict is strictly voluntary. Once land is petitioned into the Subdistrict and the Subdistrict is duly formed by Court order, ***the land will remain in the Subdistrict for as long as the Subdistrict is in existence***, even in the event the land is sold or transferred after Subdistrict formation.

The Subdistrict will remain in existence, unless dissolved by appropriate legal action, for so long as the Rio Grande Water Conservation District remains in existence. The conditions described above will run with the ownership of the property described in this Petition.

The legal description of the property that is the subject of this petition is described below. Wells within the proposed Subdistrict that are located on or having legal authority to apply groundwater to this property are listed in Table A.

Farm Plan # 402190

Petition No 572107100036

By (our/my) signature hereon, we attest to (our/my) ownership of the wells and described land (or to our/my legal authority to represent an entity that has ownership of the described land), (I/we) indicate our understanding of the foregoing intentions and purposes of the Subdistrict, and respectfully request that the same be formed pursuant to applicable statutes by the District Court. The Subdistrict's water management plan will be monitored and updated to respond to changes in climatic or hydrologic conditions or new information from *bona fide* studies or models.

Name(s): \_\_\_\_\_ Date \_\_\_\_\_

MC DANIEL LELAND R

Signature \_\_\_\_\_

MC DANIEL SHARON L

Signature Sharon Daniel 01/24/18

Signature \_\_\_\_\_

Address 16544 W IRONWOOD STREET, SURPRISE, AZ 85388

Parcel 572107100036: BENEFICIARY DEED R11000780 E1/2 NE1/4 7-35-9 TNA 80 NE1/4 SE1/4 7-35-9 TNA 40 R153296 R11000777 & 778 as referenced on Book \_\_\_\_\_, Page \_\_\_\_\_ and/or Reception # \_\_\_\_\_, (CONEJOS County) 120 total acres

**Table A**

WDID	Structure Name	Permit	Percent Responsibility	List Any Additional Well Owners
2105476	W1972 WELL NO 01	20357-R	100	

As the circulator of this petition, I attest that each of the signatories hereon was provided with a copy of the Subdistrict conceptual Plan of Water Management and a copy of the Subdistrict Petition for Establishment describing in greater detail the background and basis for the formation of the Subdistrict and that the signatories on this petition were subscribed before me voluntarily and with knowledge of the purposes for the formation of the Subdistrict.

Printed Name of Circulator \_\_\_\_\_

Signature \_\_\_\_\_

Date \_\_\_\_\_

\*The legally authorized representatives must execute petitions on behalf of Corporations, Limited Partnerships, LLC's, LLP's, etc. A person signing the petition on behalf of any Corporation, Limited Partnership, LLC, LLP, etc. must present an affidavit attesting to the approval of the petition by the entity's Board of Directors, President, CEO, or other authorized officer(s).

\*\*This petition must be executed by all record owners of the described property. Petitions will be compared against the records on file with Alamosa, Conejos and Rio Grande Counties and will be deemed valid only if the signatories exactly match the owners of record, as reflected by the county records, and if the signers of the petition agree to be responsible for the above represented percentage of costs, fees and post-plan depletions from the well(s) identified in this petition. If less than all of the record owners sign this petition, or if someone other than the record owner signs this petition, except as set forth above, the petition will be deemed invalid.

printed 1/23/2018

**PETITION  
TO FORM SPECIAL IMPROVEMENT DISTRICT NO. 6  
OF THE RIO GRANDE WATER CONSERVATION DISTRICT**

---

We the undersigned by our signatures affixed to this petition do hereby affirm and attest that:

1. (We/I) own an interest in real property that includes a well(s) used in whole or in part for irrigation, commercial, industrial or municipal purposes within the Alamosa-La Jara Response Area of the Rio Grande Decision Support System, or (we/I) represent owners of real property that includes a well(s) used in whole or in part for irrigation commercial, industrial or municipal purposes within the Alamosa-La Jara Response Area of the Rio Grande Decision Support System and (we/I) have the proper legal authority to sign this Petition on the owner's behalf.
2. (We/I) support the formation of Special Improvement District No. 6 and request that the District Court form the Special Improvement District pursuant to the attached Petition and general description of the *conceptual* Plan of Water Management to govern the Special Improvement District.
3. By (my/our) signature hereon (we/I) request that the Rio Grande Water Conservation District petition the District Court to form Special Improvement District No. 6 and include this property within Special Improvement District No. 6.

---

**Special Improvement District Purpose**

The overall purpose of this Subdistrict is to provide a community-oriented water management alternative to individual augmentation plans or state-imposed regulations limiting the use of wells in Water Division No. 3. That is, to provide a mechanism through which a group of well users in the Alamosa-La Jara Response Area can work collaboratively to develop and implement a system of self-regulation using economic-based incentives and other management tools that promote responsible groundwater management and that remedies the injury to senior surface water rights that result from groundwater use from Subdistrict wells. The operation of the Plan will comply with the requirements of SB 04-222, codified at section 37-92-501(4), C.R.S. *The Subdistrict will be financed by reasonable service and user fees, and special assessments on property within the Subdistrict, and the lands petitioned herein will be benefited by the replacement of injurious depletions to senior water rights, as allowed by statute.* We understand that these service and user fees and special assessments on taxable property within the Subdistrict will be required in order to generate sufficient funds to meet the goals and objectives of the Subdistrict. These methods of financing are authorized by the signatures on this petition without further election, pending approval of the Subdistrict Board of Managers.

*As a condition of participation, the Subdistrict will require acceptance of these and other nonmonetary limitations, including limitations on the diversion and use of groundwater, which may be imposed if the Board of Managers determines such limitations necessary to achieve one or more of the Plan objectives. By signing this petition the undersigned agree to accept these limitations if imposed.*

In the event the Subdistrict is unable to achieve one or more of its objectives or comply with other court-imposed or state-imposed requirements, all Landowners may have limitations imposed on the use of their Subdistrict Wells for the diversion of groundwater, including complete curtailment of groundwater withdrawals, through administrative rules and regulations by the State of Colorado.

Participation in the Subdistrict is strictly voluntary. Once land is petitioned into the Subdistrict and the Subdistrict is duly formed by Court order, *the land will remain in the Subdistrict for as long as the Subdistrict is in existence*, even in the event the land is sold or transferred after Subdistrict formation.

The Subdistrict will remain in existence, unless dissolved by appropriate legal action, for so long as the Rio Grande Water Conservation District remains in existence. The conditions described above will run with the ownership of the property described in this Petition.

The legal description of the property that is the subject of this petition is described below. Wells within the proposed Subdistrict that are located on or having legal authority to apply groundwater to this property are listed in Table A.

By (our/my) signature hereon, we attest to (our/my) ownership of the wells and described land (or to our/my legal authority to represent an entity that has ownership of the described land), (I/we) indicate our understanding of the foregoing intentions and purposes of the Subdistrict, and respectfully request that the same be formed pursuant to applicable statutes by the District Court. The Subdistrict's water management plan will be monitored and updated to respond to changes in climatic or hydrologic conditions or new information from *bona fide* studies or models.

Name(s): \_\_\_\_\_ Date \_\_\_\_\_  
CHAVEZ JONATHAN CURTIS Signature *Jonathan Chavez* 9-8-16  
Signature \_\_\_\_\_  
Signature \_\_\_\_\_

Address 20500 STATE HIGHWAY 371; LA JARA, CO 81140

Parcel 572107200033: W1/2 7-35-9 TNA 320 B346 P48 B272 P336 R9001086-7, & 1149 as referenced on Book \_\_\_\_\_, Page \_\_\_\_\_ and/or Reception # \_\_\_\_\_ (CONEJOS County) 320 total acres

**Table A**

WDID	Structure Name	Permit	Percent Responsibility	List Any Additional Well Owners
2105055	W0157 WELL NO 01	10543-R	100	

As the circulator of this petition, I attest that each of the signatories hereon was provided with a copy of the Subdistrict conceptual Plan of Water Management and a copy of the Subdistrict Petition for Establishment describing in greater detail the background and basis for the formation of the Subdistrict and that the signatories on this petition were subscribed before me voluntarily and with knowledge of the purposes for the formation of the Subdistrict.

Printed Name of Circulator \_\_\_\_\_ Signature \_\_\_\_\_ Date \_\_\_\_\_

\*The legally authorized representatives must execute petitions on behalf of Corporations, Limited Partnerships, LLC's, LLP's, etc. A person signing the petition on behalf of any Corporation, Limited Partnership, LLC, LLP, etc. must present an affidavit attesting to the approval of the petition by the entity's Board of Directors, President, CEO, or other authorized officer(s).

\*\*This petition must be executed by all record owners of the described property. Petitions will be compared against the records on file with Alamosa, Conejos and Rio Grande Counties and will be deemed valid only if the signatories exactly match the owners of record, as reflected by the county records, and if the signers of the petition agree to be responsible for the above represented percentage of costs, fees and post-plan depletions from the well(s) identified in this petition. If less than all of the record owners sign this petition, or if someone other than the record owner signs this petition, except as set forth above, the petition will be deemed invalid.

**PETITION  
TO FORM SPECIAL IMPROVEMENT DISTRICT NO. 6  
OF THE RIO GRANDE WATER CONSERVATION DISTRICT**

We the undersigned by our signatures affixed to this petition do hereby affirm and attest that:

1. (We/I) own an interest in real property that includes a well(s) used in whole or in part for irrigation, commercial, industrial or municipal purposes within the Alamosa-La Jara Response Area of the Rio Grande Decision Support System, or (we/I) represent owners of real property that includes a well(s) used in whole or in part for irrigation commercial, industrial or municipal purposes within the Alamosa-La Jara Response Area of the Rio Grande Decision Support System and (we/I) have the proper legal authority to sign this Petition on the owner's behalf.
2. (We/I) support the formation of Special Improvement District No. 6 and request that the District Court form the Special Improvement District pursuant to the attached Petition and general description of the *conceptual* Plan of Water Management to govern the Special Improvement District.
3. By (my/our) signature hereon (we/I) request that the Rio Grande Water Conservation District petition the District Court to form Special Improvement District No. 6 and include this property within Special Improvement District No. 6.

**Special Improvement District Purpose**

The overall purpose of this Subdistrict is to provide a community-oriented water management alternative to individual augmentation plans or state-imposed regulations limiting the use of wells in Water Division No. 3. That is, to provide a mechanism through which a group of well users in the Alamosa-La Jara Response Area can work collaboratively to develop and implement a system of self-regulation using economic-based incentives and other management tools that promote responsible groundwater management and that remedies the injury to senior surface water rights that result from groundwater use from Subdistrict wells. The operation of the Plan will comply with the requirements of SB 04-222, codified at section 37-92-501(4), C.R.S. **The Subdistrict will be financed by reasonable service and user fees, and special assessments on property within the Subdistrict, and the lands petitioned herein will be benefited by the replacement of injurious depletions to senior water rights, as allowed by statute.** We understand that these service and user fees and special assessments on taxable property within the Subdistrict will be required in order to generate sufficient funds to meet the goals and objectives of the Subdistrict. These methods of financing are authorized by the signatures on this petition without further election, pending approval of the Subdistrict Board of Managers.

**As a condition of participation, the Subdistrict will require acceptance of these and other nonmonetary limitations, including limitations on the diversion and use of groundwater, which may be imposed if the Board of Managers determines such limitations necessary to achieve one or more of the Plan objectives. By signing this petition the undersigned agree to accept these limitations if imposed.**

In the event the Subdistrict is unable to achieve one or more of its objectives or comply with other court-imposed or state-imposed requirements, all Landowners may have limitations imposed on the use of their Subdistrict Wells for the diversion of groundwater, including complete curtailment of groundwater withdrawals, through administrative rules and regulations by the State of Colorado.

Participation in the Subdistrict is strictly voluntary. Once land is petitioned into the Subdistrict and the Subdistrict is duly formed by Court order, ***the land will remain in the Subdistrict for as long as the Subdistrict is in existence***, even in the event the land is sold or transferred after Subdistrict formation.

The Subdistrict will remain in existence, unless dissolved by appropriate legal action, for so long as the Rio Grande Water Conservation District remains in existence. The conditions described above will run with the ownership of the property described in this Petition.

The legal description of the property that is the subject of this petition is described below. Wells within the proposed Subdistrict that are located on or having legal authority to apply groundwater to this property are listed in Table A.

Farm Plan # 400810

Petition No 572107400035

By (our/my) signature hereon, we attest to (our/my) ownership of the wells and described land (or to our/my legal authority to represent an entity that has ownership of the described land), (I/we) indicate our understanding of the foregoing intentions and purposes of the Subdistrict, and respectfully request that the same be formed pursuant to applicable statutes by the District Court. The Subdistrict's water management plan will be monitored and updated to respond to changes in climatic or hydrologic conditions or new information from *bona fide* studies or models.

Name(s): \_\_\_\_\_ Date \_\_\_\_\_  
SHAWCROFT DERRELL & MARGARET Signature Derrell Shawcroft 5-4-18  
 Signature Margaret Shawcroft 5-4-18  
 Signature \_\_\_\_\_

Address 14236 STATE HWY 15; LA JARA, CO 81140

Parcel 572107400035: TR 2 WILSON DIV OF LAND IN W1/2 SE1/4 & SE1/4 SE1/4 7-35-9 108.333  
ALSO: COM AT A PT WH LIES 215 FT N & 25 FT E OF SW COR SE1/4 7-35-9 THE 25 FT TH  
50 FT TH W 25 FT TH S 50 FT TO POB as referenced on Book \_\_\_\_\_, Page \_\_\_\_\_ and/or Reception  
# \_\_\_\_\_ (CONEJOS County) 108.33 total acres

**Table A**

WDID	Structure Name	Permit	Percent Responsibility	List Any Additional Well Owners
2105046	W0111 WELL NO 01	770-R	33.3	

As the circulator of this petition, I attest that each of the signatories hereon was provided with a copy of the Subdistrict conceptual Plan of Water Management and a copy of the Subdistrict Petition for Establishment describing in greater detail the background and basis for the formation of the Subdistrict and that the signatories on this petition were subscribed before me voluntarily and with knowledge of the purposes for the formation of the Subdistrict.

Printed Name of Circulator \_\_\_\_\_ Signature \_\_\_\_\_ Date \_\_\_\_\_

\*The legally authorized representatives must execute petitions on behalf of Corporations, Limited Partnerships, LLC's, LLP's, etc. A person signing the petition on behalf of any Corporation, Limited Partnership, LLC, LLP, etc. must present an affidavit attesting to the approval of the petition by the entity's Board of Directors, President, CEO, or other authorized officer(s).

\*\*This petition must be executed by all record owners of the described property. Petitions will be compared against the records on file with Alamosa, Conejos and Rio Grande Counties and will be deemed valid only if the signatories exactly match the owners of record, as reflected by the county records, and if the signers of the petition agree to be responsible for the above represented percentage of costs, fees and post-plan depletions from the well(s) identified in this petition. If less than all of the record owners sign this petition, or if someone other than the record owner signs this petition, except as set forth above, the petition will be deemed invalid.

printed 4/23/2018

**PETITION  
TO FORM SPECIAL IMPROVEMENT DISTRICT NO. 6  
OF THE RIO GRANDE WATER CONSERVATION DISTRICT**

We the undersigned by our signatures affixed to this petition do hereby affirm and attest that:

1. (We/I) own an interest in real property that includes a well(s) used in whole or in part for irrigation, commercial, industrial or municipal purposes within the Alamosa-La Jara Response Area of the Rio Grande Decision Support System, or (we/I) represent owners of real property that includes a well(s) used in whole or in part for irrigation commercial, industrial or municipal purposes within the Alamosa-La Jara Response Area of the Rio Grande Decision Support System and (we/I) have the proper legal authority to sign this Petition on the owner's behalf.
2. (We/I) support the formation of Special Improvement District No. 6 and request that the District Court form the Special Improvement District pursuant to the attached Petition and general description of the *conceptual* Plan of Water Management to govern the Special Improvement District.
3. By (my/our) signature hereon (we/I) request that the Rio Grande Water Conservation District petition the District Court to form Special Improvement District No. 6 and include this property within Special Improvement District No. 6.

**Special Improvement District Purpose**

The overall purpose of this Subdistrict is to provide a community-oriented water management alternative to individual augmentation plans or state-imposed regulations limiting the use of wells in Water Division No. 3. That is, to provide a mechanism through which a group of well users in the Alamosa-La Jara Response Area can work collaboratively to develop and implement a system of self-regulation using economic-based incentives and other management tools that promote responsible groundwater management and that remedies the injury to senior surface water rights that result from groundwater use from Subdistrict wells. The operation of the Plan will comply with the requirements of SB 04-222, codified at section 37-92-501(4), C.R.S. *The Subdistrict will be financed by reasonable service and user fees, and special assessments on property within the Subdistrict, and the lands petitioned herein will be benefited by the replacement of injurious depletions to senior water rights, as allowed by statute.* We understand that these service and user fees and special assessments on taxable property within the Subdistrict will be required in order to generate sufficient funds to meet the goals and objectives of the Subdistrict. These methods of financing are authorized by the signatures on this petition without further election, pending approval of the Subdistrict Board of Managers.

*As a condition of participation, the Subdistrict will require acceptance of these and other nonmonetary limitations, including limitations on the diversion and use of groundwater, which may be imposed if the Board of Managers determines such limitations necessary to achieve one or more of the Plan objectives. By signing this petition the undersigned agree to accept these limitations if imposed.*

In the event the Subdistrict is unable to achieve one or more of its objectives or comply with other court-imposed or state-imposed requirements, all Landowners may have limitations imposed on the use of their Subdistrict Wells for the diversion of groundwater, including complete curtailment of groundwater withdrawals, through administrative rules and regulations by the State of Colorado.

Participation in the Subdistrict is strictly voluntary. Once land is petitioned into the Subdistrict and the Subdistrict is duly formed by Court order, *the land will remain in the Subdistrict for as long as the Subdistrict is in existence*, even in the event the land is sold or transferred after Subdistrict formation.

The Subdistrict will remain in existence, unless dissolved by appropriate legal action, for so long as the Rio Grande Water Conservation District remains in existence. The conditions described above will run with the ownership of the property described in this Petition.

The legal description of the property that is the subject of this petition is described below. Wells within the proposed Subdistrict that are located on or having legal authority to apply groundwater to this property are listed in Table A.



Farm Plan # 402010

Petition No 572108100043

By (our/my) signature hereon, we attest to (our/my) ownership of the wells and described land (or to our/my legal authority to represent an entity that has ownership of the described land), (I/we) indicate our understanding of the foregoing intentions and purposes of the Subdistrict, and respectfully request that the same be formed pursuant to applicable statutes by the District Court. The Subdistrict's water management plan will be monitored and updated to respond to changes in climatic or hydrologic conditions or new information from *bona fide* studies or models.

Name(s): \_\_\_\_\_ Date \_\_\_\_\_  
KREUTZER FAMILY, LLC Signature Ray M Kreutzer 2-26-2018  
 Signature Elizabeth A Kreutzer 2-24-18  
 Signature \_\_\_\_\_

Address 3301 A ST; LA JARA, CO 801140

Parcel 572108100043: TRS 3A & 3B BETENBOUGH DIV OF LAND A DIV OF TR 3 CYRUS DIV OF LAND IN PRTN W1/2 & W1/2 E1/2 8-35-9 TNA as referenced on Book \_\_\_\_\_, Page \_\_\_\_\_ and/or Reception # \_\_\_\_\_ (CONEJOS County) 310.38 total acres

**Table A**

WDID	Structure Name	Permit	Percent Responsibility	List Any Additional Well Owners
2105151	W0617 WELL NO 01	10316-R	100	

As the circulator of this petition, I attest that each of the signatories hereon was provided with a copy of the Subdistrict conceptual Plan of Water Management and a copy of the Subdistrict Petition for Establishment describing in greater detail the background and basis for the formation of the Subdistrict and that the signatories on this petition were subscribed before me voluntarily and with knowledge of the purposes for the formation of the Subdistrict.

Printed Name of Circulator \_\_\_\_\_ Signature \_\_\_\_\_ Date \_\_\_\_\_

\*The legally authorized representatives must execute petitions on behalf of Corporations, Limited Partnerships, LLC's, LLP's, etc. A person signing the petition on behalf of any Corporation, Limited Partnership, LLC, LLP, etc. must present an affidavit attesting to the approval of the petition by the entity's Board of Directors, President, CEO, or other authorized officer(s).

\*\*This petition must be executed by all record owners of the described property. Petitions will be compared against the records on file with Alamosa, Conejos and Rio Grande Counties and will be deemed valid only if the signatories exactly match the owners of record, as reflected by the county records, and if the signers of the petition agree to be responsible for the above represented percentage of costs, fees and post-plan depletions from the well(s) identified in this petition. If less than all of the record owners sign this petition, or if someone other than the record owner signs this petition, except as set forth above, the petition will be deemed invalid.

printed 4/28/2017

**PETITION  
TO FORM SPECIAL IMPROVEMENT DISTRICT NO. 6  
OF THE RIO GRANDE WATER CONSERVATION DISTRICT**

We the undersigned by our signatures affixed to this petition do hereby affirm and attest that:

1. (We/I) own an interest in real property that includes a well(s) used in whole or in part for irrigation, commercial, industrial or municipal purposes within the Alamosa-La Jara Response Area of the Rio Grande Decision Support System, or (we/I) represent owners of real property that includes a well(s) used in whole or in part for irrigation commercial, industrial or municipal purposes within the Alamosa-La Jara Response Area of the Rio Grande Decision Support System and (we/I) have the proper legal authority to sign this Petition on the owner's behalf.
2. (We/I) support the formation of Special Improvement District No. 6 and request that the District Court form the Special Improvement District pursuant to the attached Petition and general description of the *conceptual* Plan of Water Management to govern the Special Improvement District.
3. By (my/our) signature hereon (we/I) request that the Rio Grande Water Conservation District petition the District Court to form Special Improvement District No. 6 and include this property within Special Improvement District No. 6.

---

**Special Improvement District Purpose**

The overall purpose of this Subdistrict is to provide a community-oriented water management alternative to individual augmentation plans or state-imposed regulations limiting the use of wells in Water Division No. 3. That is, to provide a mechanism through which a group of well users in the Alamosa-La Jara Response Area can work collaboratively to develop and implement a system of self-regulation using economic-based incentives and other management tools that promote responsible groundwater management and that remedies the injury to senior surface water rights that result from groundwater use from Subdistrict wells. The operation of the Plan will comply with the requirements of SB 04-222, codified at section 37-92-501(4), C.R.S. *The Subdistrict will be financed by reasonable service and user fees, and special assessments on property within the Subdistrict, and the lands petitioned herein will be benefited by the replacement of injurious depletions to senior water rights, as allowed by statute.* We understand that these service and user fees and special assessments on taxable property within the Subdistrict will be required in order to generate sufficient funds to meet the goals and objectives of the Subdistrict. These methods of financing are authorized by the signatures on this petition without further election, pending approval of the Subdistrict Board of Managers.

*As a condition of participation, the Subdistrict will require acceptance of these and other nonmonetary limitations, including limitations on the diversion and use of groundwater, which may be imposed if the Board of Managers determines such limitations necessary to achieve one or more of the Plan objectives. By signing this petition the undersigned agree to accept these limitations if imposed.*

In the event the Subdistrict is unable to achieve one or more of its objectives or comply with other court-imposed or state-imposed requirements, all Landowners may have limitations imposed on the use of their Subdistrict Wells for the diversion of groundwater, including complete curtailment of groundwater withdrawals, through administrative rules and regulations by the State of Colorado.

Participation in the Subdistrict is strictly voluntary. Once land is petitioned into the Subdistrict and the Subdistrict is duly formed by Court order, *the land will remain in the Subdistrict for as long as the Subdistrict is in existence*, even in the event the land is sold or transferred after Subdistrict formation.

The Subdistrict will remain in existence, unless dissolved by appropriate legal action, for so long as the Rio Grande Water Conservation District remains in existence. The conditions described above will run with the ownership of the property described in this Petition.

The legal description of the property that is the subject of this petition is described below. Wells within the proposed Subdistrict that are located on or having legal authority to apply groundwater to this property are listed in Table A.

Farm Plan # 402190

Petition No 572108200037

By (our/my) signature hereon, we attest to (our/my) ownership of the wells and described land (or to our/my legal authority to represent an entity that has ownership of the described land), (I/we) indicate our understanding of the foregoing intentions and purposes of the Subdistrict, and respectfully request that the same be formed pursuant to applicable statutes by the District Court. The Subdistrict's water management plan will be monitored and updated to respond to changes in climatic or hydrologic conditions or new information from *bona fide* studies or models.

Name(s): \_\_\_\_\_ Date \_\_\_\_\_

MC DANIEL LELAND R

Signature \_\_\_\_\_

MC DANIEL SHARON L

Signature \_\_\_\_\_

*Sharon Daniel*

01/24/18

Signature \_\_\_\_\_

Address 16544 W IRONWOOD STREET; SURPRISE, AZ 85388

Parcel 572108200037; BENEFICIARY DEED R11000779 NW1/4 NW1/4 8-35-9 TNA 40 B252 P332-3 R#94-372 R11000776 & 778 as referenced on Book \_\_\_\_\_, Page \_\_\_\_\_ and/or Reception # \_\_\_\_\_ (CONEJOS County) 40 total acres

**Table A**

WDID	Structure Name	Permit	Percent Responsibility	List Any Additional Well Owners
2105476	W1972 WELL NO 01	20357-R	0	

As the circulator of this petition, I attest that each of the signatories hereon was provided with a copy of the Subdistrict conceptual Plan of Water Management and a copy of the Subdistrict Petition for Establishment describing in greater detail the background and basis for the formation of the Subdistrict and that the signatories on this petition were subscribed before me voluntarily and with knowledge of the purposes for the formation of the Subdistrict.

Printed Name of Circulator \_\_\_\_\_

Signature \_\_\_\_\_

Date \_\_\_\_\_

\*The legally authorized representatives must execute petitions on behalf of Corporations, Limited Partnerships, LLC's, LLP's, etc. A person signing the petition on behalf of any Corporation, Limited Partnership, LLC, LLP, etc. must present an affidavit attesting to the approval of the petition by the entity's Board of Directors, President, CEO, or other authorized officer(s).

\*\*This petition must be executed by all record owners of the described property. Petitions will be compared against the records on file with Alamosa, Conejos and Rio Grande Counties and will be deemed valid only if the signatories exactly match the owners of record, as reflected by the county records, and if the signers of the petition agree to be responsible for the above represented percentage of costs, fees and post-plan depletions from the well(s) identified in this petition. If less than all of the record owners sign this petition, or if someone other than the record owner signs this petition, except as set forth above, the petition will be deemed invalid.

printed 1/23/2018

**PETITION**  
**TO FORM SPECIAL IMPROVEMENT DISTRICT NO. 6**  
**OF THE RIO GRANDE WATER CONSERVATION DISTRICT**

---

We the undersigned by our signatures affixed to this petition do hereby affirm and attest that:

1. (We/I) own an interest in real property that includes a well(s) used in whole or in part for irrigation, commercial, industrial or municipal purposes within the Alamosa-La Jara Response Area of the Rio Grande Decision Support System, or (we/I) represent owners of real property that includes a well(s) used in whole or in part for irrigation commercial, industrial or municipal purposes within the Alamosa-La Jara Response Area of the Rio Grande Decision Support System and (we/I) have the proper legal authority to sign this Petition on the owner's behalf.
  2. (We/I) support the formation of Special Improvement District No. 6 and request that the District Court form the Special Improvement District pursuant to the attached Petition and general description of the *conceptual* Plan of Water Management to govern the Special Improvement District.
  3. By (my/our) signature hereon (we/I) request that the Rio Grande Water Conservation District petition the District Court to form Special Improvement District No. 6 and include this property within Special Improvement District No. 6.
- 

**Special Improvement District Purpose**

The overall purpose of this Subdistrict is to provide a community-oriented water management alternative to individual augmentation plans or state-imposed regulations limiting the use of wells in Water Division No. 3. That is, to provide a mechanism through which a group of well users in the Alamosa-La Jara Response Area can work collaboratively to develop and implement a system of self-regulation using economic-based incentives and other management tools that promote responsible groundwater management and that remedies the injury to senior surface water rights that result from groundwater use from Subdistrict wells. The operation of the Plan will comply with the requirements of SB 04-222, codified at section 37-92-501(4), C.R.S. **The Subdistrict will be financed by reasonable service and user fees, and special assessments on property within the Subdistrict, and the lands petitioned herein will be benefited by the replacement of injurious depletions to senior water rights, as allowed by statute.** We understand that these service and user fees and special assessments on taxable property within the Subdistrict will be required in order to generate sufficient funds to meet the goals and objectives of the Subdistrict. These methods of financing are authorized by the signatures on this petition without further election, pending approval of the Subdistrict Board of Managers.

**As a condition of participation, the Subdistrict will require acceptance of these and other nonmonetary limitations, including limitations on the diversion and use of groundwater, which may be imposed if the Board of Managers determines such limitations necessary to achieve one or more of the Plan objectives. By signing this petition the undersigned agree to accept these limitations if imposed.**

In the event the Subdistrict is unable to achieve one or more of its objectives or comply with other court-imposed or state-imposed requirements, all Landowners may have limitations imposed on the use of their Subdistrict Wells for the diversion of groundwater, including complete curtailment of groundwater withdrawals, through administrative rules and regulations by the State of Colorado.

Participation in the Subdistrict is strictly voluntary. Once land is petitioned into the Subdistrict and the Subdistrict is duly formed by Court order, ***the land will remain in the Subdistrict for as long as the Subdistrict is in existence***, even in the event the land is sold or transferred after Subdistrict formation.

The Subdistrict will remain in existence, unless dissolved by appropriate legal action, for so long as the Rio Grande Water Conservation District remains in existence. The conditions described above will run with the ownership of the property described in this Petition.

The legal description of the property that is the subject of this petition is described below. Wells within the proposed Subdistrict that are located on or having legal authority to apply groundwater to this property are listed in Table A.

Farm Plan # 400960

Petition No 572108200038

By (our/my) signature hereon, we attest to (our/my) ownership of the wells and described land (or to our/my legal authority to represent an entity that has ownership of the described land), (I/we) indicate our understanding of the foregoing intentions and purposes of the Subdistrict, and respectfully request that the same be formed pursuant to applicable statutes by the District Court. The Subdistrict's water management plan will be monitored and updated to respond to changes in climatic or hydrologic conditions or new information from *bona fide* studies or models.

Name(s): \_\_\_\_\_

HAMILTON VERA

Signature \_\_\_\_\_

Signature \_\_\_\_\_

Signature \_\_\_\_\_

Date \_\_\_\_\_

1/16/17

Address 20400 COUNTY ROAD 13; LA JARA, CO 81140

Parcel 572108200038: W1/2 SW1/4 & SW1/4 NW1/4 8-35-9 TNA 120 B221 P54 R2597-1033, 1461-1462 & 2017 as referenced on Book \_\_\_\_\_, Page \_\_\_\_\_ and/or Reception # \_\_\_\_\_ (CONEJOS County) 120 total acres

**Table A**

WDID	Structure Name	Permit	Percent Responsibility	List Any Additional Well Owners
2105464	W1952 WELL NO 01	1210-RR	100	

As the circulator of this petition, I attest that each of the signatories hereon was provided with a copy of the Subdistrict conceptual Plan of Water Management and a copy of the Subdistrict Petition for Establishment describing in greater detail the background and basis for the formation of the Subdistrict and that the signatories on this petition were subscribed before me voluntarily and with knowledge of the purposes for the formation of the Subdistrict.

Printed Name of Circulator \_\_\_\_\_

Signature \_\_\_\_\_

Date \_\_\_\_\_

\*The legally authorized representatives must execute petitions on behalf of Corporations, Limited Partnerships, LLC's, LLP's, etc. A person signing the petition on behalf of any Corporation, Limited Partnership, LLC, LLP, etc. must present an affidavit attesting to the approval of the petition by the entity's Board of Directors, President, CEO, or other authorized officer(s).

\*\*This petition must be executed by all record owners of the described property. Petitions will be compared against the records on file with Alamosa, Conejos and Rio Grande Counties and will be deemed valid only if the signatories exactly match the owners of record, as reflected by the county records, and if the signers of the petition agree to be responsible for the above represented percentage of costs, fees and post-plan depletions from the well(s) identified in this petition. If less than all of the record owners sign this petition, or if someone other than the record owner signs this petition, except as set forth above, the petition will be deemed invalid.

printed 1/3/2017

**PETITION  
TO FORM SPECIAL IMPROVEMENT DISTRICT NO. 6  
OF THE RIO GRANDE WATER CONSERVATION DISTRICT**

---

We the undersigned by our signatures affixed to this petition do hereby affirm and attest that:

1. (We/I) own an interest in real property that includes a well(s) used in whole or in part for irrigation, commercial, industrial or municipal purposes within the Alamosa-La Jara Response Area of the Rio Grande Decision Support System, or (we/I) represent owners of real property that includes a well(s) used in whole or in part for irrigation commercial, industrial or municipal purposes within the Alamosa-La Jara Response Area of the Rio Grande Decision Support System and (we/I) have the proper legal authority to sign this Petition on the owner's behalf.
  2. (We/I) support the formation of Special Improvement District No. 6 and request that the District Court form the Special Improvement District pursuant to the attached Petition and general description of the *conceptual* Plan of Water Management to govern the Special Improvement District.
  3. By (my/our) signature hereon (we/I) request that the Rio Grande Water Conservation District petition the District Court to form Special Improvement District No. 6 and include this property within Special Improvement District No. 6.
- 

**Special Improvement District Purpose**

The overall purpose of this Subdistrict is to provide a community-oriented water management alternative to individual augmentation plans or state-imposed regulations limiting the use of wells in Water Division No. 3. That is, to provide a mechanism through which a group of well users in the Alamosa-La Jara Response Area can work collaboratively to develop and implement a system of self-regulation using economic-based incentives and other management tools that promote responsible groundwater management and that remedies the injury to senior surface water rights that result from groundwater use from Subdistrict wells. The operation of the Plan will comply with the requirements of SB 04-222, codified at section 37-92-501(4), C.R.S. *The Subdistrict will be financed by reasonable service and user fees, and special assessments on property within the Subdistrict, and the lands petitioned herein will be benefited by the replacement of injurious depletions to senior water rights, as allowed by statute.* We understand that these service and user fees and special assessments on taxable property within the Subdistrict will be required in order to generate sufficient funds to meet the goals and objectives of the Subdistrict. These methods of financing are authorized by the signatures on this petition without further election, pending approval of the Subdistrict Board of Managers.

*As a condition of participation, the Subdistrict will require acceptance of these and other nonmonetary limitations, including limitations on the diversion and use of groundwater, which may be imposed if the Board of Managers determines such limitations necessary to achieve one or more of the Plan objectives. By signing this petition the undersigned agree to accept these limitations if imposed.*

In the event the Subdistrict is unable to achieve one or more of its objectives or comply with other court-imposed or state-imposed requirements, all Landowners may have limitations imposed on the use of their Subdistrict Wells for the diversion of groundwater, including complete curtailment of groundwater withdrawals, through administrative rules and regulations by the State of Colorado.

Participation in the Subdistrict is strictly voluntary. Once land is petitioned into the Subdistrict and the Subdistrict is duly formed by Court order, *the land will remain in the Subdistrict for as long as the Subdistrict is in existence*, even in the event the land is sold or transferred after Subdistrict formation.

The Subdistrict will remain in existence, unless dissolved by appropriate legal action, for so long as the Rio Grande Water Conservation District remains in existence. The conditions described above will run with the ownership of the property described in this Petition.

The legal description of the property that is the subject of this petition is described below. Wells within the proposed Subdistrict that are located on or having legal authority to apply groundwater to this property are listed in Table A.

Farm Plan # 400960

Petition No 572109100046

By (our/my) signature hereon, we attest to (our/my) ownership of the wells and described land (or to our/my legal authority to represent an entity that has ownership of the described land), (I/we) indicate our understanding of the foregoing intentions and purposes of the Subdistrict, and respectfully request that the same be formed pursuant to applicable statutes by the District Court. The Subdistrict's water management plan will be monitored and updated to respond to changes in climatic or hydrologic conditions or new information from *bona fide* studies or models.

Name(s): \_\_\_\_\_ Date \_\_\_\_\_

HAMILTON VERA

Signature \_\_\_\_\_

Signature \_\_\_\_\_

Signature \_\_\_\_\_

\_\_\_\_\_  
1/16/17

Address 20400 COUNTY ROAD 13; LA JARA, CO 81140

Parcel 572109100046: 30-36-9 N1/2 SW1/4, N1/2 SE1/4 30-36-9 TNA 160 NE1/4 9-35-9 TNA 160 (M.H.ON PROPERTY SCH.# 51213) B252 as referenced on Book \_\_\_\_\_, Page \_\_\_\_\_ and/or Reception # \_\_\_\_\_ (CONEJOS County) 320 total acres

**Table A**

WDID	Structure Name	Permit	Percent Responsibility	List Any Additional Well Owners
2105078	W0354 WELL NO 01	13369-R	100	

As the circulator of this petition, I attest that each of the signatories hereon was provided with a copy of the Subdistrict conceptual Plan of Water Management and a copy of the Subdistrict Petition for Establishment describing in greater detail the background and basis for the formation of the Subdistrict and that the signatories on this petition were subscribed before me voluntarily and with knowledge of the purposes for the formation of the Subdistrict.

Printed Name of Circulator \_\_\_\_\_ Signature \_\_\_\_\_ Date \_\_\_\_\_

\*The legally authorized representatives must execute petitions on behalf of Corporations, Limited Partnerships, LLC's, LLP's, etc. A person signing the petition on behalf of any Corporation, Limited Partnership, LLC, LLP, etc. must present an affidavit attesting to the approval of the petition by the entity's Board of Directors, President, CEO, or other authorized officer(s).

\*\*This petition must be executed by all record owners of the described property. Petitions will be compared against the records on file with Alamosa, Conejos and Rio Grande Counties and will be deemed valid only if the signatories exactly match the owners of record, as reflected by the county records, and if the signers of the petition agree to be responsible for the above represented percentage of costs, fees and post-plan depletions from the well(s) identified in this petition. If less than all of the record owners sign this petition, or if someone other than the record owner signs this petition, except as set forth above, the petition will be deemed invalid.

printed 1/3/2017



**PETITION  
TO FORM SPECIAL IMPROVEMENT DISTRICT NO. 6  
OF THE RIO GRANDE WATER CONSERVATION DISTRICT**

---

We the undersigned by our signatures affixed to this petition do hereby affirm and attest that:

1. (We/I) own an interest in real property that includes a well(s) used in whole or in part for irrigation, commercial, industrial or municipal purposes within the Alamosa-La Jara Response Area of the Rio Grande Decision Support System, or (we/I) represent owners of real property that includes a well(s) used in whole or in part for irrigation commercial, industrial or municipal purposes within the Alamosa-La Jara Response Area of the Rio Grande Decision Support System and (we/I) have the proper legal authority to sign this Petition on the owner's behalf.
2. (We/I) support the formation of Special Improvement District No. 6 and request that the District Court form the Special Improvement District pursuant to the attached Petition and general description of the *conceptual* Plan of Water Management to govern the Special Improvement District.
3. By (my/our) signature hereon (we/I) request that the Rio Grande Water Conservation District petition the District Court to form Special Improvement District No. 6 and include this property within Special Improvement District No. 6.

---

**Special Improvement District Purpose**

The overall purpose of this Subdistrict is to provide a community-oriented water management alternative to individual augmentation plans or state-imposed regulations limiting the use of wells in Water Division No. 3. That is, to provide a mechanism through which a group of well users in the Alamosa-La Jara Response Area can work collaboratively to develop and implement a system of self-regulation using economic-based incentives and other management tools that promote responsible groundwater management and that remedies the injury to senior surface water rights that result from groundwater use from Subdistrict wells. The operation of the Plan will comply with the requirements of SB 04-222, codified at section 37-92-501(4), C.R.S. **The Subdistrict will be financed by reasonable service and user fees, and special assessments on property within the Subdistrict, and the lands petitioned herein will be benefited by the replacement of injurious depletions to senior water rights, as allowed by statute.** We understand that these service and user fees and special assessments on taxable property within the Subdistrict will be required in order to generate sufficient funds to meet the goals and objectives of the Subdistrict. These methods of financing are authorized by the signatures on this petition without further election, pending approval of the Subdistrict Board of Managers.

**As a condition of participation, the Subdistrict will require acceptance of these and other nonmonetary limitations, including limitations on the diversion and use of groundwater, which may be imposed if the Board of Managers determines such limitations necessary to achieve one or more of the Plan objectives. By signing this petition the undersigned agree to accept these limitations if imposed.**



In the event the Subdistrict is unable to achieve one or more of its objectives or comply with other court-imposed or state-imposed requirements, all Landowners may have limitations imposed on the use of their Subdistrict Wells for the diversion of groundwater, including complete curtailment of groundwater withdrawals, through administrative rules and regulations by the State of Colorado.

Participation in the Subdistrict is strictly voluntary. Once land is petitioned into the Subdistrict and the Subdistrict is duly formed by Court order, ***the land will remain in the Subdistrict for as long as the Subdistrict is in existence***, even in the event the land is sold or transferred after Subdistrict formation.

The Subdistrict will remain in existence, unless dissolved by appropriate legal action, for so long as the Rio Grande Water Conservation District remains in existence. The conditions described above will run with the ownership of the property described in this Petition.

The legal description of the property that is the subject of this petition is described below. Wells within the proposed Subdistrict that are located on or having legal authority to apply groundwater to this property are listed in Table A.

By (our/my) signature hereon, we attest to (our/my) ownership of the wells and described land (or to our/my legal authority to represent an entity that has ownership of the described land), (I/we) indicate our understanding of the foregoing intentions and purposes of the Subdistrict, and respectfully request that the same be formed pursuant to applicable statutes by the District Court. The Subdistrict's water management plan will be monitored and updated to respond to changes in climatic or hydrologic conditions or new information from *bona fide* studies or models.

Name(s):	_____	Signature	_____	Date	_____
	<u>VALDEZ RAYMOND J</u>				<u>3/24/17</u>
	<u>VALDEZ DARLENA M</u>				<u>3/24/17</u>
	-		_____		_____

Address PO BOX 368; LA JARA, CO 81140

Parcel 572109200043: NW1/4 NW1/4 9-35-9 TNA 40 (ROW & LESS ROW B344P887) as referenced on Book \_\_\_\_\_, Page \_\_\_\_\_ and/or Reception # \_\_\_\_\_ (CONEJOS County) 40 total acres

**Table A**

WDID	Structure Name	Permit	Percent Responsibility	List Any Additional Well Owners
2105008	W2264 WELL NO 01	20767-R	0	

As the circulator of this petition, I attest that each of the signatories hereon was provided with a copy of the Subdistrict conceptual Plan of Water Management and a copy of the Subdistrict Petition for Establishment describing in greater detail the background and basis for the formation of the Subdistrict and that the signatories on this petition were subscribed before me voluntarily and with knowledge of the purposes for the formation of the Subdistrict.

Printed Name of Circulator	Signature	Date
----------------------------	-----------	------

\*The legally authorized representatives must execute petitions on behalf of Corporations, Limited Partnerships, LLC's, LLP's, etc. A person signing the petition on behalf of any Corporation, Limited Partnership, LLC, LLP, etc. must present an affidavit attesting to the approval of the petition by the entity's Board of Directors, President, CEO, or other authorized officer(s).

\*\*This petition must be executed by all record owners of the described property. Petitions will be compared against the records on file with Alamosa, Conejos and Rio Grande Counties and will be deemed valid only if the signatories exactly match the owners of record, as reflected by the county records, and if the signers of the petition agree to be responsible for the above represented percentage of costs, fees and post-plan depletions from the well(s) identified in this petition. If less than all of the record owners sign this petition, or if someone other than the record owner signs this petition, except as set forth above, the petition will be deemed invalid.

printed 3/22/2017

**PETITION  
TO FORM SPECIAL IMPROVEMENT DISTRICT NO. 6  
OF THE RIO GRANDE WATER CONSERVATION DISTRICT**

We the undersigned by our signatures affixed to this petition do hereby affirm and attest that:

1. (We/I) own an interest in real property that includes a well(s) used in whole or in part for irrigation, commercial, industrial or municipal purposes within the Alamosa-La Jara Response Area of the Rio Grande Decision Support System, or (we/I) represent owners of real property that includes a well(s) used in whole or in part for irrigation commercial, industrial or municipal purposes within the Alamosa-La Jara Response Area of the Rio Grande Decision Support System and (we/I) have the proper legal authority to sign this Petition on the owner's behalf.
2. (We/I) support the formation of Special Improvement District No. 6 and request that the District Court form the Special Improvement District pursuant to the attached Petition and general description of the *conceptual* Plan of Water Management to govern the Special Improvement District.
3. By (my/our) signature hereon (we/I) request that the Rio Grande Water Conservation District petition the District Court to form Special Improvement District No. 6 and include this property within Special Improvement District No. 6.

**Special Improvement District Purpose**

The overall purpose of this Subdistrict is to provide a community-oriented water management alternative to individual augmentation plans or state-imposed regulations limiting the use of wells in Water Division No. 3. That is, to provide a mechanism through which a group of well users in the Alamosa-La Jara Response Area can work collaboratively to develop and implement a system of self-regulation using economic-based incentives and other management tools that promote responsible groundwater management and that remedies the injury to senior surface water rights that result from groundwater use from Subdistrict wells. The operation of the Plan will comply with the requirements of SB 04-222, codified at section 37-92-501(4), C.R.S. *The Subdistrict will be financed by reasonable service and user fees, and special assessments on property within the Subdistrict, and the lands petitioned herein will be benefited by the replacement of injurious depletions to senior water rights, as allowed by statute.* We understand that these service and user fees and special assessments on taxable property within the Subdistrict will be required in order to generate sufficient funds to meet the goals and objectives of the Subdistrict. These methods of financing are authorized by the signatures on this petition without further election, pending approval of the Subdistrict Board of Managers.

*As a condition of participation, the Subdistrict will require acceptance of these and other nonmonetary limitations, including limitations on the diversion and use of groundwater, which may be imposed if the Board of Managers determines such limitations necessary to achieve one or more of the Plan objectives. By signing this petition the undersigned agree to accept these limitations if imposed.*

In the event the Subdistrict is unable to achieve one or more of its objectives or comply with other court-imposed or state-imposed requirements, all Landowners may have limitations imposed on the use of their Subdistrict Wells for the diversion of groundwater, including complete curtailment of groundwater withdrawals, through administrative rules and regulations by the State of Colorado.

Participation in the Subdistrict is strictly voluntary. Once land is petitioned into the Subdistrict and the Subdistrict is duly formed by Court order, *the land will remain in the Subdistrict for as long as the Subdistrict is in existence*, even in the event the land is sold or transferred after Subdistrict formation.

The Subdistrict will remain in existence, unless dissolved by appropriate legal action, for so long as the Rio Grande Water Conservation District remains in existence. The conditions described above will run with the ownership of the property described in this Petition.

The legal description of the property that is the subject of this petition is described below. Wells within the proposed Subdistrict that are located on or having legal authority to apply groundwater to this property are listed in Table A.

By (our/my) signature hereon, we attest to (our/my) ownership of the wells and described land (or to our/my legal authority to represent an entity that has ownership of the described land), (I/we) indicate our understanding of the foregoing intentions and purposes of the Subdistrict, and respectfully request that the same be formed pursuant to applicable statutes by the District Court. The Subdistrict's water management plan will be monitored and updated to respond to changes in climatic or hydrologic conditions or new information from *bona fide* studies or models.

Name(s):	Signature	Date
<u>VALDEZ JOSEPH T</u>	<u><i>Joseph T. Valdez</i></u>	<u>3-24-17</u>
<u>VALDEZ MARY JANE</u>	<u><i>Mary Jane Valdez</i></u>	<u>3-24-17</u>
	Signature _____	

Address PO BOX 609; LA JARA, CO 81140

Parcel 572109200044: SW1/4 9-35-9 TNA 160 E1/2 NW1/4 9-35-9 TNA 80 (LESS ROWS) B344 P892 & B347 P638(MH ON PROP SCH #52309) as referenced on Book \_\_\_\_\_, Page \_\_\_\_\_ and/or Reception # \_\_\_\_\_ (CONEJOS County) 240 total acres

**Table A**

WDID	Structure Name	Permit	Percent Responsibility	List Any Additional Well Owners
2105008	W2264 WELL NO 01	20767-R	100	

As the circulator of this petition, I attest that each of the signatories hereon was provided with a copy of the Subdistrict conceptual Plan of Water Management and a copy of the Subdistrict Petition for Establishment describing in greater detail the background and basis for the formation of the Subdistrict and that the signatories on this petition were subscribed before me voluntarily and with knowledge of the purposes for the formation of the Subdistrict.

Printed Name of Circulator	Signature	Date
----------------------------	-----------	------

\*The legally authorized representatives must execute petitions on behalf of Corporations, Limited Partnerships, LLC's, LLP's, etc. A person signing the petition on behalf of any Corporation, Limited Partnership, LLC, LLP, etc. must present an affidavit attesting to the approval of the petition by the entity's Board of Directors, President, CEO, or other authorized officer(s).

\*\*This petition must be executed by all record owners of the described property. Petitions will be compared against the records on file with Alamosa, Conejos and Rio Grande Counties and will be deemed valid only if the signatories exactly match the owners of record, as reflected by the county records, and if the signers of the petition agree to be responsible for the above represented percentage of costs, fees and post-plan depletions from the well(s) identified in this petition. If less than all of the record owners sign this petition, or if someone other than the record owner signs this petition, except as set forth above, the petition will be deemed invalid.

**PETITION**  
**TO FORM SPECIAL IMPROVEMENT DISTRICT NO. 6**  
**OF THE RIO GRANDE WATER CONSERVATION DISTRICT**

---

We the undersigned by our signatures affixed to this petition do hereby affirm and attest that:

1. (We/I) own an interest in real property that includes a well(s) used in whole or in part for irrigation, commercial, industrial or municipal purposes within the Alamosa-La Jara Response Area of the Rio Grande Decision Support System, or (we/I) represent owners of real property that includes a well(s) used in whole or in part for irrigation commercial, industrial or municipal purposes within the Alamosa-La Jara Response Area of the Rio Grande Decision Support System and (we/I) have the proper legal authority to sign this Petition on the owner's behalf.
2. (We/I) support the formation of Special Improvement District No. 6 and request that the District Court form the Special Improvement District pursuant to the attached Petition and general description of the *conceptual* Plan of Water Management to govern the Special Improvement District.
3. By (my/our) signature hereon (we/I) request that the Rio Grande Water Conservation District petition the District Court to form Special Improvement District No. 6 and include this property within Special Improvement District No. 6.

---

**Special Improvement District Purpose**

The overall purpose of this Subdistrict is to provide a community-oriented water management alternative to individual augmentation plans or state-imposed regulations limiting the use of wells in Water Division No. 3. That is, to provide a mechanism through which a group of well users in the Alamosa-La Jara Response Area can work collaboratively to develop and implement a system of self-regulation using economic-based incentives and other management tools that promote responsible groundwater management and that remedies the injury to senior surface water rights that result from groundwater use from Subdistrict wells. The operation of the Plan will comply with the requirements of SB 04-222, codified at section 37-92-501(4), C.R.S. **The Subdistrict will be financed by reasonable service and user fees, and special assessments on property within the Subdistrict, and the lands petitioned herein will be benefited by the replacement of injurious depletions to senior water rights, as allowed by statute.** We understand that these service and user fees and special assessments on taxable property within the Subdistrict will be required in order to generate sufficient funds to meet the goals and objectives of the Subdistrict. These methods of financing are authorized by the signatures on this petition without further election, pending approval of the Subdistrict Board of Managers.

**As a condition of participation, the Subdistrict will require acceptance of these and other nonmonetary limitations, including limitations on the diversion and use of groundwater, which may be imposed if the Board of Managers determines such limitations necessary to achieve one or more of the Plan objectives. By signing this petition the undersigned agree to accept these limitations if imposed.**

In the event the Subdistrict is unable to achieve one or more of its objectives or comply with other court-imposed or state-imposed requirements, all Landowners may have limitations imposed on the use of their Subdistrict Wells for the diversion of groundwater, including complete curtailment of groundwater withdrawals, through administrative rules and regulations by the State of Colorado.

Participation in the Subdistrict is strictly voluntary. Once land is petitioned into the Subdistrict and the Subdistrict is duly formed by Court order, ***the land will remain in the Subdistrict for as long as the Subdistrict is in existence***, even in the event the land is sold or transferred after Subdistrict formation.

The Subdistrict will remain in existence, unless dissolved by appropriate legal action, for so long as the Rio Grande Water Conservation District remains in existence. The conditions described above will run with the ownership of the property described in this Petition.

The legal description of the property that is the subject of this petition is described below. Wells within the proposed Subdistrict that are located on or having legal authority to apply groundwater to this property are listed in Table A.

By (our/my) signature hereon, we attest to (our/my) ownership of the wells and described land (or to our/my legal authority to represent an entity that has ownership of the described land), (I/we) indicate our understanding of the foregoing intentions and purposes of the Subdistrict, and respectfully request that the same be formed pursuant to applicable statutes by the District Court. The Subdistrict's water management plan will be monitored and updated to respond to changes in climatic or hydrologic conditions or new information from *bona fide* studies or models.

Name(s): \_\_\_\_\_ Date \_\_\_\_\_  
SILVA INOCENCIO Signature *Inocencio Silva* 7/21/2017  
 \_\_\_\_\_ Signature \_\_\_\_\_  
 \_\_\_\_\_ Signature \_\_\_\_\_

Address PO BOX 341; LA JARA, CO 81140-0341

Parcel 572110100049: NE1/4 10-35-9 TNA 160 ALSO: BEG AT A PT WH SW COR E1/2 SE1/4 10-35-9 BRS S01\*0'E 55.5 FT TH N01\*0'W as referenced on Book \_\_\_\_\_, Page \_\_\_\_\_ and/or Reception # \_\_\_\_\_ (CONEJOS County) 338.5 total acres

**Table A**

WDID	Structure Name	Permit	Percent Responsibility	List Any Additional Well Owners
2105015	W0616 WELL NO 01	62751-F	50	

As the circulator of this petition, I attest that each of the signatories hereon was provided with a copy of the Subdistrict conceptual Plan of Water Management and a copy of the Subdistrict Petition for Establishment describing in greater detail the background and basis for the formation of the Subdistrict and that the signatories on this petition were subscribed before me voluntarily and with knowledge of the purposes for the formation of the Subdistrict.

\_\_\_\_\_  
 Printed Name of Circulator Signature Date

\*The legally authorized representatives must execute petitions on behalf of Corporations, Limited Partnerships, LLC's, LLP's, etc. A person signing the petition on behalf of any Corporation, Limited Partnership, LLC, LLP, etc. must present an affidavit attesting to the approval of the petition by the entity's Board of Directors, President, CEO, or other authorized officer(s).

\*\*This petition must be executed by all record owners of the described property. Petitions will be compared against the records on file with Alamosa, Conejos and Rio Grande Counties and will be deemed valid only if the signatories exactly match the owners of record, as reflected by the county records, and if the signers of the petition agree to be responsible for the above represented percentage of costs, fees and post-plan depletions from the well(s) identified in this petition. If less than all of the record owners sign this petition, or if someone other than the record owner signs this petition, except as set forth above, the petition will be deemed invalid.

printed 6/15/2017



**petition**

From: "Kim McCarroll" <kimsfitness@gmail.com>

03/22/17 16:01

To: rose@rgwcd.org

Farm Plan # 401740

Petition No 572110200047

**PETITION  
TO FORM SPECIAL IMPROVEMENT DISTRICT NO. 6  
OF THE RIO GRANDE WATER CONSERVATION DISTRICT**

- We the undersigned by our signatures affixed to this petition do hereby affirm and attest that:
1. (We/I) own an interest in real property that includes a well(s) used in whole or in part for irrigation, commercial, industrial or municipal purposes within the Alamosa-La Jara Response Area of the Rio Grande Decision Support System, or (we/I) represent owners of real property that includes a well(s) used in whole or in part for irrigation, commercial, industrial or municipal purposes within the Alamosa-La Jara Response Area of the Rio Grande Decision Support System and (we/I) have the proper legal authority to sign this Petition on the owner's behalf.
  2. (We/I) support the formation of Special Improvement District No. 6 and request that the District Court form the Special Improvement District pursuant to the attached Petition and a general description of the *conceptual* Plan of Water Management to govern the Special Improvement District.
  3. By (my/our) signature hereon (we/I) request that the Rio Grande Water Conservation District petition the District Court to form Special Improvement District No. 6 and include this property within Special Improvement District No. 6.

**Special Improvement District Purpose**

The overall purpose of this Subdistrict is to provide a community-oriented water management alternative to individual augmentation plans or state-imposed regulations limiting the use of wells in Water Division No. 3. That is, to provide a mechanism through which a group of well users in the Alamosa-La Jara Response Area can work collaboratively to develop and implement a system of self-regulation using economic-based incentives and other management tools that promote responsible groundwater management and that remedies the injury to senior surface water rights that result from groundwater use from Subdistrict wells. The operation of the Plan will comply with the requirements of SB 04-222, codified at section 37-92-501(4), C.R.S. The Subdistrict will be financed by reasonable service and user fees, and special assessments on property within the Subdistrict, and the lands petitioned herein will be benefited by the replacement of injurious depletions to senior water rights, as allowed by statute. We understand that these service and user fees and special assessments on taxable property within the Subdistrict will be required in order to generate sufficient funds to meet the goals and objectives of the Subdistrict. These methods of financing are authorized by the signatures on this petition without further election, pending approval of the Subdistrict Board of Managers.

As a condition of participation, the Subdistrict will require acceptance of these and other nonmonetary limitations, including limitations on the diversion and use of groundwater, which may be imposed if the Board of Managers determines such limitations necessary to achieve one or more of the Plan objectives. By signing this petition the undersigned agree to accept these limitations if imposed.

In the event the Subdistrict is unable to achieve one or more of its objectives or comply with other court-imposed or state-imposed requirements, all Landowners may have limitations imposed on the use of their Subdistrict Wells for the diversion of groundwater, including complete curtailment of groundwater withdrawals, through administrative rules and regulations by the State of Colorado.

Participation in the Subdistrict is strictly voluntary. Once land is petitioned into the Subdistrict and the Subdistrict is duly formed by Court order, *the land will remain in the Subdistrict for as long as the Subdistrict is in existence*, even in the event the land is sold or transferred after Subdistrict formation.

The Subdistrict will remain in existence, unless dissolved by appropriate legal action, for so long as the Rio Grande Water Conservation District remains in existence. The conditions described above will run with the ownership of the property described in this Petition.

The legal description of the property that is the subject of this petition is described below. Wells within the proposed Subdistrict that are located on or having legal authority to apply groundwater to this property are listed in Table A.



Farm Plan # 401740

Petition No 572110200047

By (our/my) signature hereon, we attest to (our/my) ownership of the wells and described land (or to our/my legal authority to represent an entity that has ownership of the described land), (I/we) indicate our understanding of the foregoing intentions and purposes of the Subdistrict, and respectfully request that the same be formed pursuant to applicable statutes by the District Court. The Subdistrict's water management plan will be monitored and updated to respond to changes in climatic or hydrologic conditions or new information from bona fide studies or models.

Name(s): \_\_\_\_\_ Date \_\_\_\_\_  
MCCARROLL RODNEY P Signature [Handwritten Signature] 3-22-17  
MCCARROLL JEANA GAYE Signature [Handwritten Signature] 3-22-17  
 Signature \_\_\_\_\_

Address PO BOX 265, LA JARA, CO 81440  
 Parcel 572110200047: NW1/4 10-35-9 T1N160 TR1 DENISON, DEREK & KASSIE MORTENSEN DIV  
OF LAND IN SW1/4 10-35-9 T1N160 TR1 DENISON, DEREK & KASSIE MORTENSEN DIV  
Reception # \_\_\_\_\_ (CONJOS County) 303.6 \_\_\_\_\_ acres

Table A				
WDID	Structure Name	Permit	Percent Responsibility	List Any Additional Well Owners
2105026	W0453 WELL NO 01	20311-R	300	
2105027	82CW101 WELL NO 01A	25315-F	100	

As the circulator of this petition, I attest that each of the signatories hereon was provided with a copy of the Subdistrict conceptual Plan of Water Management and a copy of the Subdistrict Petition for Establishment describing in greater detail the background and basis for the formation of the Subdistrict and that the signatories on this petition were subscribed before me voluntarily and with knowledge of the purposes for the formation of the Subdistrict.

Printed Name of Circulator \_\_\_\_\_ Signature \_\_\_\_\_ Date \_\_\_\_\_

\*The legally authorized representatives must execute petitions on behalf of Corporations, Limited Partnerships, LLC's, LLP's, etc. A person signing the petition on behalf of any Corporation, Limited Partnership, LLC, LLP, etc. must present an affidavit attesting to the approval of the petition by the entity's Board of Directors, President, CFO, or other authorized officer(s).

\*\*This petition must be executed by all record owners of the described property. Petitions will be compared against the records on file with Alamosa, Conejos and Rio Grande Counties and will be deemed valid only if the signatories exactly match the owners of record, as reflected by the county records, and if the signers of the petition agree to be responsible for the above represented percentage of costs, fees and post-plan depletions from the well(s) identified in this petition. If less than all of the record owners sign this petition, or if someone other than the record owner signs this petition, except as set forth above, the petition will be deemed invalid.

printed 3/15/2017

**PETITION  
TO FORM SPECIAL IMPROVEMENT DISTRICT NO. 6  
OF THE RIO GRANDE WATER CONSERVATION DISTRICT**

---

We the undersigned by our signatures affixed to this petition do hereby affirm and attest that:

1. (We/I) own an interest in real property that includes a well(s) used in whole or in part for irrigation, commercial, industrial or municipal purposes within the Alamosa-La Jara Response Area of the Rio Grande Decision Support System, or (we/I) represent owners of real property that includes a well(s) used in whole or in part for irrigation commercial, industrial or municipal purposes within the Alamosa-La Jara Response Area of the Rio Grande Decision Support System and (we/I) have the proper legal authority to sign this Petition on the owner's behalf.
  2. (We/I) support the formation of Special Improvement District No. 6 and request that the District Court form the Special Improvement District pursuant to the attached Petition and general description of the *conceptual* Plan of Water Management to govern the Special Improvement District.
  3. By (my/our) signature hereon (we/I) request that the Rio Grande Water Conservation District petition the District Court to form Special Improvement District No. 6 and include this property within Special Improvement District No. 6.
- 

**Special Improvement District Purpose**

The overall purpose of this Subdistrict is to provide a community-oriented water management alternative to individual augmentation plans or state-imposed regulations limiting the use of wells in Water Division No. 3. That is, to provide a mechanism through which a group of well users in the Alamosa-La Jara Response Area can work collaboratively to develop and implement a system of self-regulation using economic-based incentives and other management tools that promote responsible groundwater management and that remedies the injury to senior surface water rights that result from groundwater use from Subdistrict wells. The operation of the Plan will comply with the requirements of SB 04-222, codified at section 37-92-501(4), C.R.S. **The Subdistrict will be financed by reasonable service and user fees, and special assessments on property within the Subdistrict, and the lands petitioned herein will be benefited by the replacement of injurious depletions to senior water rights, as allowed by statute.** We understand that these service and user fees and special assessments on taxable property within the Subdistrict will be required in order to generate sufficient funds to meet the goals and objectives of the Subdistrict. These methods of financing are authorized by the signatures on this petition without further election, pending approval of the Subdistrict Board of Managers.

**As a condition of participation, the Subdistrict will require acceptance of these and other nonmonetary limitations, including limitations on the diversion and use of groundwater, which may be imposed if the Board of Managers determines such limitations necessary to achieve one or more of the Plan objectives. By signing this petition the undersigned agree to accept these limitations if imposed.**

In the event the Subdistrict is unable to achieve one or more of its objectives or comply with other court-imposed or state-imposed requirements, all Landowners may have limitations imposed on the use of their Subdistrict Wells for the diversion of groundwater, including complete curtailment of groundwater withdrawals, through administrative rules and regulations by the State of Colorado.

Participation in the Subdistrict is strictly voluntary. Once land is petitioned into the Subdistrict and the Subdistrict is duly formed by Court order, ***the land will remain in the Subdistrict for as long as the Subdistrict is in existence***, even in the event the land is sold or transferred after Subdistrict formation.

The Subdistrict will remain in existence, unless dissolved by appropriate legal action, for so long as the Rio Grande Water Conservation District remains in existence. The conditions described above will run with the ownership of the property described in this Petition.

The legal description of the property that is the subject of this petition is described below. Wells within the proposed Subdistrict that are located on or having legal authority to apply groundwater to this property are listed in Table A.

By (our/my) signature hereon, we attest to (our/my) ownership of the wells and described land (or to our/my legal authority to represent an entity that has ownership of the described land), (I/we) indicate our understanding of the foregoing intentions and purposes of the Subdistrict, and respectfully request that the same be formed pursuant to applicable statutes by the District Court. The Subdistrict's water management plan will be monitored and updated to respond to changes in climatic or hydrologic conditions or new information from *bona fide* studies or models.

Name(s): \_\_\_\_\_ Date \_\_\_\_\_  
SILVA INOCENCIO Signature Inocencio Silva 7/21/2017  
 Signature \_\_\_\_\_  
 Signature \_\_\_\_\_

Address PO BOX 341; LA JARA, CO 81140-0341

Parcel 572110400189: TR 2 ALFONSO & ERNEST VALDEZ DIV OF LAND IN W1/2 SE1/4 10-35-9 TNA 82.555 R#5000903 R500090 R10000526 as referenced on Book \_\_\_\_\_, Page \_\_\_\_\_ and/or Reception # / \_\_\_\_\_ (CONEJOS County) 82.56 total acres

**Table A**

WDID	Structure Name	Permit	Percent Responsibility	List Any Additional Well Owners
2105015	W0616 WELL NO 01	62751-F	50	

As the circulator of this petition, I attest that each of the signatories hereon was provided with a copy of the Subdistrict conceptual Plan of Water Management and a copy of the Subdistrict Petition for Establishment describing in greater detail the background and basis for the formation of the Subdistrict and that the signatories on this petition were subscribed before me voluntarily and with knowledge of the purposes for the formation of the Subdistrict.

Printed Name of Circulator \_\_\_\_\_ Signature \_\_\_\_\_ Date \_\_\_\_\_

\*The legally authorized representatives must execute petitions on behalf of Corporations, Limited Partnerships, LLC's, LLP's, etc. A person signing the petition on behalf of any Corporation, Limited Partnership, LLC, LLP, etc. must present an affidavit attesting to the approval of the petition by the entity's Board of Directors, President, CEO, or other authorized officer(s).

\*\*This petition must be executed by all record owners of the described property. Petitions will be compared against the records on file with Alamosa, Conejos and Rio Grande Counties and will be deemed valid only if the signatories exactly match the owners of record, as reflected by the county records, and if the signers of the petition agree to be responsible for the above represented percentage of costs, fees and post-plan depletions from the well(s) identified in this petition. If less than all of the record owners sign this petition, or if someone other than the record owner signs this petition, except as set forth above, the petition will be deemed invalid.

printed 6/15/2017

**PETITION  
TO FORM SPECIAL IMPROVEMENT DISTRICT NO. 6  
OF THE RIO GRANDE WATER CONSERVATION DISTRICT**

We the undersigned by our signatures affixed to this petition do hereby affirm and attest that:

1. (We/I) own an interest in real property that includes a well(s) used in whole or in part for irrigation, commercial, industrial or municipal purposes within the Alamosa-La Jara Response Area of the Rio Grande Decision Support System, or (we/I) represent owners of real property that includes a well(s) used in whole or in part for irrigation commercial, industrial or municipal purposes within the Alamosa-La Jara Response Area of the Rio Grande Decision Support System and (we/I) have the proper legal authority to sign this Petition on the owner's behalf.
2. (We/I) support the formation of Special Improvement District No. 6 and request that the District Court form the Special Improvement District pursuant to the attached Petition and general description of the *conceptual* Plan of Water Management to govern the Special Improvement District.
3. By (my/our) signature hereon (we/I) request that the Rio Grande Water Conservation District petition the District Court to form Special Improvement District No. 6 and include this property within Special Improvement District No. 6.

---

**Special Improvement District Purpose**

The overall purpose of this Subdistrict is to provide a community-oriented water management alternative to individual augmentation plans or state-imposed regulations limiting the use of wells in Water Division No. 3. That is, to provide a mechanism through which a group of well users in the Alamosa-La Jara Response Area can work collaboratively to develop and implement a system of self-regulation using economic-based incentives and other management tools that promote responsible groundwater management and that remedies the injury to senior surface water rights that result from groundwater use from Subdistrict wells. The operation of the Plan will comply with the requirements of SB 04-222, codified at section 37-92-501(4), C.R.S. **The Subdistrict will be financed by reasonable service and user fees, and special assessments on property within the Subdistrict, and the lands petitioned herein will be benefited by the replacement of injurious depletions to senior water rights, as allowed by statute.** We understand that these service and user fees and special assessments on taxable property within the Subdistrict will be required in order to generate sufficient funds to meet the goals and objectives of the Subdistrict. These methods of financing are authorized by the signatures on this petition without further election, pending approval of the Subdistrict Board of Managers.

**As a condition of participation, the Subdistrict will require acceptance of these and other nonmonetary limitations, including limitations on the diversion and use of groundwater, which may be imposed if the Board of Managers determines such limitations necessary to achieve one or more of the Plan objectives. By signing this petition the undersigned agree to accept these limitations if imposed.**

In the event the Subdistrict is unable to achieve one or more of its objectives or comply with other court-imposed or state-imposed requirements, all Landowners may have limitations imposed on the use of their Subdistrict Wells for the diversion of groundwater, including complete curtailment of groundwater withdrawals, through administrative rules and regulations by the State of Colorado.

Participation in the Subdistrict is strictly voluntary. Once land is petitioned into the Subdistrict and the Subdistrict is duly formed by Court order, ***the land will remain in the Subdistrict for as long as the Subdistrict is in existence***, even in the event the land is sold or transferred after Subdistrict formation.

The Subdistrict will remain in existence, unless dissolved by appropriate legal action, for so long as the Rio Grande Water Conservation District remains in existence. The conditions described above will run with the ownership of the property described in this Petition.

The legal description of the property that is the subject of this petition is described below. Wells within the proposed Subdistrict that are located on or having legal authority to apply groundwater to this property are listed in Table A.

Farm Plan # 400370

Petition No 572111400059

By (our/my) signature hereon, we attest to (our/my) ownership of the wells and described land (or to our/my legal authority to represent an entity that has ownership of the described land), (I/we) indicate our understanding of the foregoing intentions and purposes of the Subdistrict, and respectfully request that the same be formed pursuant to applicable statutes by the District Court. The Subdistrict's water management plan will be monitored and updated to respond to changes in climatic or hydrologic conditions or new information from *bona fide* studies or models.

Name(s): \_\_\_\_\_ Date \_\_\_\_\_  
RICE MARTILLE SHAWCROFT Signature Martille & Shawcroft Rice 1/5/12  
 Signature \_\_\_\_\_  
 Signature \_\_\_\_\_

Address PO BOX 68; LA JARA, CO 81140

Parcel 572111400059: 11-35-9 TR 1 OF WARREN SHAWCROFT DIV OF LAND IN S1/2 11 TNA 174.618 R#95- 1476 R#1196-236 as referenced on Book \_\_\_\_\_, Page \_\_\_\_\_ and/or Reception #1196002236 (CONEJOS County) 174.62 total acres

Table A				
WDID	Structure Name	Permit	Percent Responsibility	List Any Additional Well Owners
2105653	W2332 WELL NO 02	5566-F	33.3	

As the circulator of this petition, I attest that each of the signatories hereon was provided with a copy of the Subdistrict conceptual Plan of Water Management and a copy of the Subdistrict Petition for Establishment describing in greater detail the background and basis for the formation of the Subdistrict and that the signatories on this petition were subscribed before me voluntarily and with knowledge of the purposes for the formation of the Subdistrict.

Printed Name of Circulator \_\_\_\_\_ Signature \_\_\_\_\_ Date \_\_\_\_\_

\*The legally authorized representatives must execute petitions on behalf of Corporations, Limited Partnerships, LLC's, LLP's, etc. A person signing the petition on behalf of any Corporation, Limited Partnership, LLC, LLP, etc. must present an affidavit attesting to the approval of the petition by the entity's Board of Directors, President, CEO, or other authorized officer(s).

\*\*This petition must be executed by all record owners of the described property. Petitions will be compared against the records on file with Alamosa, Conejos and Rio Grande Counties and will be deemed valid only if the signatories exactly match the owners of record, as reflected by the county records, and if the signers of the petition agree to be responsible for the above represented percentage of costs, fees and post-plan depletions from the well(s) identified in this petition. If less than all of the record owners sign this petition, or if someone other than the record owner signs this petition, except as set forth above, the petition will be deemed invalid.

printed 9/7/2017

**PETITION  
TO FORM SPECIAL IMPROVEMENT DISTRICT NO. 6  
OF THE RIO GRANDE WATER CONSERVATION DISTRICT**

---

We the undersigned by our signatures affixed to this petition do hereby affirm and attest that:

1. (We/I) own an interest in real property that includes a well(s) used in whole or in part for irrigation, commercial, industrial or municipal purposes within the Alamosa-La Jara Response Area of the Rio Grande Decision Support System, or (we/I) represent owners of real property that includes a well(s) used in whole or in part for irrigation commercial, industrial or municipal purposes within the Alamosa-La Jara Response Area of the Rio Grande Decision Support System and (we/I) have the proper legal authority to sign this Petition on the owner's behalf.
2. (We/I) support the formation of Special Improvement District No. 6 and request that the District Court form the Special Improvement District pursuant to the attached Petition and general description of the *conceptual* Plan of Water Management to govern the Special Improvement District.
3. By (my/our) signature hereon (we/I) request that the Rio Grande Water Conservation District petition the District Court to form Special Improvement District No. 6 and include this property within Special Improvement District No. 6.

---

**Special Improvement District Purpose**

The overall purpose of this Subdistrict is to provide a community-oriented water management alternative to individual augmentation plans or state-imposed regulations limiting the use of wells in Water Division No. 3. That is, to provide a mechanism through which a group of well users in the Alamosa-La Jara Response Area can work collaboratively to develop and implement a system of self-regulation using economic-based incentives and other management tools that promote responsible groundwater management and that remedies the injury to senior surface water rights that result from groundwater use from Subdistrict wells. The operation of the Plan will comply with the requirements of SB 04-222, codified at section 37-92-501(4), C.R.S. **The Subdistrict will be financed by reasonable service and user fees, and special assessments on property within the Subdistrict, and the lands petitioned herein will be benefited by the replacement of injurious depletions to senior water rights, as allowed by statute.** We understand that these service and user fees and special assessments on taxable property within the Subdistrict will be required in order to generate sufficient funds to meet the goals and objectives of the Subdistrict. These methods of financing are authorized by the signatures on this petition without further election, pending approval of the Subdistrict Board of Managers.

**As a condition of participation, the Subdistrict will require acceptance of these and other nonmonetary limitations, including limitations on the diversion and use of groundwater, which may be imposed if the Board of Managers determines such limitations necessary to achieve one or more of the Plan objectives. By signing this petition the undersigned agree to accept these limitations if imposed.**

In the event the Subdistrict is unable to achieve one or more of its objectives or comply with other court-imposed or state-imposed requirements, all Landowners may have limitations imposed on the use of their Subdistrict Wells for the diversion of groundwater, including complete curtailment of groundwater withdrawals, through administrative rules and regulations by the State of Colorado.

Participation in the Subdistrict is strictly voluntary. Once land is petitioned into the Subdistrict and the Subdistrict is duly formed by Court order, ***the land will remain in the Subdistrict for as long as the Subdistrict is in existence***, even in the event the land is sold or transferred after Subdistrict formation.

The Subdistrict will remain in existence, unless dissolved by appropriate legal action, for so long as the Rio Grande Water Conservation District remains in existence. The conditions described above will run with the ownership of the property described in this Petition.

The legal description of the property that is the subject of this petition is described below. Wells within the proposed Subdistrict that are located on or having legal authority to apply groundwater to this property are listed in Table A.

By (our/my) signature hereon, we attest to (our/my) ownership of the wells and described land (or to our/my legal authority to represent an entity that has ownership of the described land), (I/we) indicate our understanding of the foregoing intentions and purposes of the Subdistrict, and respectfully request that the same be formed pursuant to applicable statutes by the District Court. The Subdistrict's water management plan will be monitored and updated to respond to changes in climatic or hydrologic conditions or new information from *bona fide* studies or models.

Name(s): \_\_\_\_\_ Date \_\_\_\_\_  
SHAWCROFT MARTILLE TRUST Signature Martille Shawcroft Trust 1/5/18  
 Signature Trustee \_\_\_\_\_  
 Signature \_\_\_\_\_

Address PO BOX 68; LA JARA, CO 811400068

Parcel 572112300109: BEG AT A PT 271 FT E OF SW COR SW1/4 SW1/4 12-35-9 TH E 470 FT TH N 209 FT TH W 470 FT TH S 210 FT TO POB as referenced on Book \_\_\_\_\_, Page \_\_\_\_\_ and/or Reception # \_\_\_\_\_ . (Conejos County) 92.3 total acres

**Table A**

WDID	Structure Name	Permit	Percent Responsibility	List Any Additional Well Owners
2105653	W2332 WELL NO 02	5566-F	33.3	

As the circulator of this petition, I attest that each of the signatories hereon was provided with a copy of the Subdistrict conceptual Plan of Water Management and a copy of the Subdistrict Petition for Establishment describing in greater detail the background and basis for the formation of the Subdistrict and that the signatories on this petition were subscribed before me voluntarily and with knowledge of the purposes for the formation of the Subdistrict.

Printed Name of Circulator \_\_\_\_\_ Signature \_\_\_\_\_ Date \_\_\_\_\_

\*The legally authorized representatives must execute petitions on behalf of Corporations, Limited Partnerships, LLC's, LLP's, etc. A person signing the petition on behalf of any Corporation, Limited Partnership, LLC, LLP, etc. must present an affidavit attesting to the approval of the petition by the entity's Board of Directors, President, CEO, or other authorized officer(s).

\*\*This petition must be executed by all record owners of the described property. Petitions will be compared against the records on file with Alamosa, Conejos and Rio Grande Counties and will be deemed valid only if the signatories exactly match the owners of record, as reflected by the county records, and if the signers of the petition agree to be responsible for the above represented percentage of costs, fees and post-plan depletions from the well(s) identified in this petition. If less than all of the record owners sign this petition, or if someone other than the record owner signs this petition, except as set forth above, the petition will be deemed invalid.

printed 10/13/2017



**PETITION  
TO FORM SPECIAL IMPROVEMENT DISTRICT NO. 6  
OF THE RIO GRANDE WATER CONSERVATION DISTRICT**

We the undersigned by our signatures affixed to this petition do hereby affirm and attest that:

1. (We/I) own an interest in real property that includes a well(s) used in whole or in part for irrigation, commercial, industrial or municipal purposes within the Alamosa-La Jara Response Area of the Rio Grande Decision Support System, or (we/I) represent owners of real property that includes a well(s) used in whole or in part for irrigation commercial, industrial or municipal purposes within the Alamosa-La Jara Response Area of the Rio Grande Decision Support System and (we/I) have the proper legal authority to sign this Petition on the owner's behalf.
2. (We/I) support the formation of Special Improvement District No. 6 and request that the District Court form the Special Improvement District pursuant to the attached Petition and general description of the *conceptual* Plan of Water Management to govern the Special Improvement District.
3. By (my/our) signature hereon (we/I) request that the Rio Grande Water Conservation District petition the District Court to form Special Improvement District No. 6 and include this property within Special Improvement District No. 6.

**Special Improvement District Purpose**

The overall purpose of this Subdistrict is to provide a community-oriented water management alternative to individual augmentation plans or state-imposed regulations limiting the use of wells in Water Division No. 3. That is, to provide a mechanism through which a group of well users in the Alamosa-La Jara Response Area can work collaboratively to develop and implement a system of self-regulation using economic-based incentives and other management tools that promote responsible groundwater management and that remedies the injury to senior surface water rights that result from groundwater use from Subdistrict wells. The operation of the Plan will comply with the requirements of SB 04-222, codified at section 37-92-501(4), C.R.S. **The Subdistrict will be financed by reasonable service and user fees, and special assessments on property within the Subdistrict, and the lands petitioned herein will be benefited by the replacement of injurious depletions to senior water rights, as allowed by statute.** We understand that these service and user fees and special assessments on taxable property within the Subdistrict will be required in order to generate sufficient funds to meet the goals and objectives of the Subdistrict. These methods of financing are authorized by the signatures on this petition without further election, pending approval of the Subdistrict Board of Managers.

**As a condition of participation, the Subdistrict will require acceptance of these and other nonmonetary limitations, including limitations on the diversion and use of groundwater, which may be imposed if the Board of Managers determines such limitations necessary to achieve one or more of the Plan objectives. By signing this petition the undersigned agree to accept these limitations if imposed.**

In the event the Subdistrict is unable to achieve one or more of its objectives or comply with other court-imposed or state-imposed requirements, all Landowners may have limitations imposed on the use of their Subdistrict Wells for the diversion of groundwater, including complete curtailment of groundwater withdrawals, through administrative rules and regulations by the State of Colorado.

Participation in the Subdistrict is strictly voluntary. Once land is petitioned into the Subdistrict and the Subdistrict is duly formed by Court order, ***the land will remain in the Subdistrict for as long as the Subdistrict is in existence***, even in the event the land is sold or transferred after Subdistrict formation.

The Subdistrict will remain in existence, unless dissolved by appropriate legal action, for so long as the Rio Grande Water Conservation District remains in existence. The conditions described above will run with the ownership of the property described in this Petition.

The legal description of the property that is the subject of this petition is described below. Wells within the proposed Subdistrict that are located on or having legal authority to apply groundwater to this property are listed in Table A.

By (our/my) signature hereon, we attest to (our/my) ownership of the wells and described land (or to our/my legal authority to represent an entity that has ownership of the described land), (I/we) indicate our understanding of the foregoing intentions and purposes of the Subdistrict, and respectfully request that the same be formed pursuant to applicable statutes by the District Court. The Subdistrict's water management plan will be monitored and updated to respond to changes in climatic or hydrologic conditions or new information from *bona fide* studies or models.

Name(s): \_\_\_\_\_ Date \_\_\_\_\_  
SHAWCROFT MARTILLE TRUST Signature Martille Shawcroft Jarty 1/5/18  
 Signature Trustee  
 Signature \_\_\_\_\_

Address PO BOX 68; LA JARA, CO 81140

Parcel 572114100006: W 135' OF FOLLOWING DES PRCL: BEG NW COR NE1/4 SE1/4 14-35-9 TH S88\*30'E 480 FT TH S 1325 FT M/L TH as referenced on Book \_\_\_\_\_, Page \_\_\_\_\_ and/or Reception # 17001039. (CONEJOS County) 33.75 total acres

**Table A**

WDID	Structure Name	Permit	Percent Responsibility	List Any Additional Well Owners
2105653	W2332 WELL NO 02	5566-F	33.3	

As the circulator of this petition, I attest that each of the signatories hereon was provided with a copy of the Subdistrict conceptual Plan of Water Management and a copy of the Subdistrict Petition for Establishment describing in greater detail the background and basis for the formation of the Subdistrict and that the signatories on this petition were subscribed before me voluntarily and with knowledge of the purposes for the formation of the Subdistrict.

Printed Name of Circulator \_\_\_\_\_ Signature \_\_\_\_\_ Date \_\_\_\_\_

\*The legally authorized representatives must execute petitions on behalf of Corporations, Limited Partnerships, LLC's, LLP's, etc. A person signing the petition on behalf of any Corporation, Limited Partnership, LLC, LLP, etc. must present an affidavit attesting to the approval of the petition by the entity's Board of Directors, President, CEO, or other authorized officer(s).

\*\*This petition must be executed by all record owners of the described property. Petitions will be compared against the records on file with Alamosa, Conejos and Rio Grande Counties and will be deemed valid only if the signatories exactly match the owners of record, as reflected by the county records, and if the signers of the petition agree to be responsible for the above represented percentage of costs, fees and post-plan depletions from the well(s) identified in this petition. If less than all of the record owners sign this petition, or if someone other than the record owner signs this petition, except as set forth above, the petition will be deemed invalid.

*printed 10/13/2017*

**PETITION  
TO FORM SPECIAL IMPROVEMENT DISTRICT NO. 6  
OF THE RIO GRANDE WATER CONSERVATION DISTRICT**

We the undersigned by our signatures affixed to this petition do hereby affirm and attest that:

1. (We/I) own an interest in real property that includes a well(s) used in whole or in part for irrigation, commercial, industrial or municipal purposes within the Alamosa-La Jara Response Area of the Rio Grande Decision Support System, or (we/I) represent owners of real property that includes a well(s) used in whole or in part for irrigation commercial, industrial or municipal purposes within the Alamosa-La Jara Response Area of the Rio Grande Decision Support System and (we/I) have the proper legal authority to sign this Petition on the owner's behalf.
2. (We/I) support the formation of Special Improvement District No. 6 and request that the District Court form the Special Improvement District pursuant to the attached Petition and general description of the *conceptual* Plan of Water Management to govern the Special Improvement District.
3. By (my/our) signature hereon (we/I) request that the Rio Grande Water Conservation District petition the District Court to form Special Improvement District No. 6 and include this property within Special Improvement District No. 6.

---

**Special Improvement District Purpose**

The overall purpose of this Subdistrict is to provide a community-oriented water management alternative to individual augmentation plans or state-imposed regulations limiting the use of wells in Water Division No. 3. That is, to provide a mechanism through which a group of well users in the Alamosa-La Jara Response Area can work collaboratively to develop and implement a system of self-regulation using economic-based incentives and other management tools that promote responsible groundwater management and that remedies the injury to senior surface water rights that result from groundwater use from Subdistrict wells. The operation of the Plan will comply with the requirements of SB 04-222, codified at section 37-92-501(4), C.R.S. **The Subdistrict will be financed by reasonable service and user fees, and special assessments on property within the Subdistrict, and the lands petitioned herein will be benefited by the replacement of injurious depletions to senior water rights, as allowed by statute.** We understand that these service and user fees and special assessments on taxable property within the Subdistrict will be required in order to generate sufficient funds to meet the goals and objectives of the Subdistrict. These methods of financing are authorized by the signatures on this petition without further election, pending approval of the Subdistrict Board of Managers.

**As a condition of participation, the Subdistrict will require acceptance of these and other nonmonetary limitations, including limitations on the diversion and use of groundwater, which may be imposed if the Board of Managers determines such limitations necessary to achieve one or more of the Plan objectives. By signing this petition the undersigned agree to accept these limitations if imposed.**

In the event the Subdistrict is unable to achieve one or more of its objectives or comply with other court-imposed or state-imposed requirements, all Landowners may have limitations imposed on the use of their Subdistrict Wells for the diversion of groundwater, including complete curtailment of groundwater withdrawals, through administrative rules and regulations by the State of Colorado.

Participation in the Subdistrict is strictly voluntary. Once land is petitioned into the Subdistrict and the Subdistrict is duly formed by Court order, ***the land will remain in the Subdistrict for as long as the Subdistrict is in existence***, even in the event the land is sold or transferred after Subdistrict formation.

The Subdistrict will remain in existence, unless dissolved by appropriate legal action, for so long as the Rio Grande Water Conservation District remains in existence. The conditions described above will run with the ownership of the property described in this Petition.

The legal description of the property that is the subject of this petition is described below. Wells within the proposed Subdistrict that are located on or having legal authority to apply groundwater to this property are listed in Table A.

Farm Plan # 400500

Petition No 572115400051

By (our/my) signature hereon, we attest to (our/my) ownership of the wells and described land (or to our/my legal authority to represent an entity that has ownership of the described land), (I/we) indicate our understanding of the foregoing intentions and purposes of the Subdistrict, and respectfully request that the same be formed pursuant to applicable statutes by the District Court. The Subdistrict's water management plan will be monitored and updated to respond to changes in climatic or hydrologic conditions or new information from *bona fide* studies or models.

Name(s): \_\_\_\_\_ Date \_\_\_\_\_

VALDEZ VIRGIL A Signature Valdez Virgil A 3/27/18

VALDEZ ELFANOR EVANGLINE Signature Valdez, Eleanor Evangline

Signature \_\_\_\_\_ 3/27/18

Address 19325 COUNTY ROAD 15.5; LA JARA, CO 81140

Parcel 572115400051: WEST 15.18 A OF SE1/4 15-35-9 SW1/4 (LESS 5.64 A) 15-35-9 TNA 154.36 B340 P119 R#U96-1170 154.36A as referenced on Book \_\_\_\_\_, Page \_\_\_\_\_ and/or Reception # \_\_\_\_\_ (CONEJOS County) 154.36 total acres

**Table A**

WDID	Structure Name	Permit	Percent Responsibility	List Any Additional Well Owners
2106419	95CW009 WELL NO 01	10127-F	100	

As the circulator of this petition, I attest that each of the signatories hereon was provided with a copy of the Subdistrict conceptual Plan of Water Management and a copy of the Subdistrict Petition for Establishment describing in greater detail the background and basis for the formation of the Subdistrict and that the signatories on this petition were subscribed before me voluntarily and with knowledge of the purposes for the formation of the Subdistrict.

Printed Name of Circulator \_\_\_\_\_ Signature \_\_\_\_\_ Date \_\_\_\_\_

\*The legally authorized representatives must execute petitions on behalf of Corporations, Limited Partnerships, LLC's, LLP's, etc. A person signing the petition on behalf of any Corporation, Limited Partnership, LLC, LLP, etc. must present an affidavit attesting to the approval of the petition by the entity's Board of Directors, President, CEO, or other authorized officer(s).

\*\*This petition must be executed by all record owners of the described property. Petitions will be compared against the records on file with Alamosa, Conejos and Rio Grande Counties and will be deemed valid only if the signatories exactly match the owners of record, as reflected by the county records, and if the signers of the petition agree to be responsible for the above represented percentage of costs, fees and post-plan depletions from the well(s) identified in this petition. If less than all of the record owners sign this petition, or if someone other than the record owner signs this petition, except as set forth above, the petition will be deemed invalid.

*printed 3/20/2018*

**PETITION  
TO FORM SPECIAL IMPROVEMENT DISTRICT NO. 6  
OF THE RIO GRANDE WATER CONSERVATION DISTRICT**

---

We the undersigned by our signatures affixed to this petition do hereby affirm and attest that:

1. (We/I) own an interest in real property that includes a well(s) used in whole or in part for irrigation, commercial, industrial or municipal purposes within the Alamosa-La Jara Response Area of the Rio Grande Decision Support System, or (we/I) represent owners of real property that includes a well(s) used in whole or in part for irrigation commercial, industrial or municipal purposes within the Alamosa-La Jara Response Area of the Rio Grande Decision Support System and (we/I) have the proper legal authority to sign this Petition on the owner's behalf.
2. (We/I) support the formation of Special Improvement District No. 6 and request that the District Court form the Special Improvement District pursuant to the attached Petition and general description of the *conceptual* Plan of Water Management to govern the Special Improvement District.
3. By (my/our) signature hereon (we/I) request that the Rio Grande Water Conservation District petition the District Court to form Special Improvement District No. 6 and include this property within Special Improvement District No. 6.

---

**Special Improvement District Purpose**

The overall purpose of this Subdistrict is to provide a community-oriented water management alternative to individual augmentation plans or state-imposed regulations limiting the use of wells in Water Division No. 3. That is, to provide a mechanism through which a group of well users in the Alamosa-La Jara Response Area can work collaboratively to develop and implement a system of self-regulation using economic-based incentives and other management tools that promote responsible groundwater management and that remedies the injury to senior surface water rights that result from groundwater use from Subdistrict wells. The operation of the Plan will comply with the requirements of SB 04-222, codified at section 37-92-501(4), C.R.S. *The Subdistrict will be financed by reasonable service and user fees, and special assessments on property within the Subdistrict, and the lands petitioned herein will be benefited by the replacement of injurious depletions to senior water rights, as allowed by statute.* We understand that these service and user fees and special assessments on taxable property within the Subdistrict will be required in order to generate sufficient funds to meet the goals and objectives of the Subdistrict. These methods of financing are authorized by the signatures on this petition without further election, pending approval of the Subdistrict Board of Managers.

*As a condition of participation, the Subdistrict will require acceptance of these and other nonmonetary limitations, including limitations on the diversion and use of groundwater, which may be imposed if the Board of Managers determines such limitations necessary to achieve one or more of the Plan objectives. By signing this petition the undersigned agree to accept these limitations if imposed.*

In the event the Subdistrict is unable to achieve one or more of its objectives or comply with other court-imposed or state-imposed requirements, all Landowners may have limitations imposed on the use of their Subdistrict Wells for the diversion of groundwater, including complete curtailment of groundwater withdrawals, through administrative rules and regulations by the State of Colorado.

Participation in the Subdistrict is strictly voluntary. Once land is petitioned into the Subdistrict and the Subdistrict is duly formed by Court order, *the land will remain in the Subdistrict for as long as the Subdistrict is in existence*, even in the event the land is sold or transferred after Subdistrict formation.

The Subdistrict will remain in existence, unless dissolved by appropriate legal action, for so long as the Rio Grande Water Conservation District remains in existence. The conditions described above will run with the ownership of the property described in this Petition.

The legal description of the property that is the subject of this petition is described below. Wells within the proposed Subdistrict that are located on or having legal authority to apply groundwater to this property are listed in Table A.

Farm Plan # 400810

Petition No 572116100064

By (our/my) signature hereon, we attest to (our/my) ownership of the wells and described land (or to our/my legal authority to represent an entity that has ownership of the described land), (I/we) indicate our understanding of the foregoing intentions and purposes of the Subdistrict, and respectfully request that the same be formed pursuant to applicable statutes by the District Court. The Subdistrict's water management plan will be monitored and updated to respond to changes in climatic or hydrologic conditions or new information from *bona fide* studies or models.

Name(s): \_\_\_\_\_ Date \_\_\_\_\_

MORGAN CORA P - RLE

Signature \_\_\_\_\_

SHAWCROFT DERRELL P &

Signature Derrell P Shawcroft Dec 21 2016

SHAWCROFT MARGARET (NMI)

Signature Margaret Shawcroft Dec 21, 2016

Address 14236 STATE HIGHWAY 15; LA JARA, CO 81140

Parcel 572116100064: BEG AT NW COR 16-35-9 TH E 1320 FT TH S 198 FT TH E 528 FT S47\*30'E 778.80 FT TH S32\*22'E 834.90 FT TH as referenced on Book \_\_\_\_\_, Page \_\_\_\_\_ and/or Reception # \_\_\_\_\_ (CONEJOS County) 88.2 total acres

**Table A**

WDID	Structure Name	Permit	Percent Responsibility	List Any Additional Well Owners
2105046	W0111 WELL NO 01	770-R	100	

As the circulator of this petition, I attest that each of the signatories hereon was provided with a copy of the Subdistrict conceptual Plan of Water Management and a copy of the Subdistrict Petition for Establishment describing in greater detail the background and basis for the formation of the Subdistrict and that the signatories on this petition were subscribed before me voluntarily and with knowledge of the purposes for the formation of the Subdistrict.

Printed Name of Circulator

Signature

Date

\*The legally authorized representatives must execute petitions on behalf of Corporations, Limited Partnerships, LLC's, LLP's, etc. A person signing the petition on behalf of any Corporation, Limited Partnership, LLC, LLP, etc. must present an affidavit attesting to the approval of the petition by the entity's Board of Directors, President, CEO, or other authorized officer(s).

\*\*This petition must be executed by all record owners of the described property. Petitions will be compared against the records on file with Alamosa, Conejos and Rio Grande Counties and will be deemed valid only if the signatories exactly match the owners of record, as reflected by the county records, and if the signers of the petition agree to be responsible for the above represented percentage of costs, fees and post-plan depletions from the well(s) identified in this petition. If less than all of the record owners sign this petition, or if someone other than the record owner signs this petition, except as set forth above, the petition will be deemed invalid.

printed 11/29/2016

**PETITION  
TO FORM SPECIAL IMPROVEMENT DISTRICT NO. 6  
OF THE RIO GRANDE WATER CONSERVATION DISTRICT**

---

We the undersigned by our signatures affixed to this petition do hereby affirm and attest that:

1. (We/I) own an interest in real property that includes a well(s) used in whole or in part for irrigation, commercial, industrial or municipal purposes within the Alamosa-La Jara Response Area of the Rio Grande Decision Support System, or (we/I) represent owners of real property that includes a well(s) used in whole or in part for irrigation commercial, industrial or municipal purposes within the Alamosa-La Jara Response Area of the Rio Grande Decision Support System and (we/I) have the proper legal authority to sign this Petition on the owner's behalf.
2. (We/I) support the formation of Special Improvement District No. 6 and request that the District Court form the Special Improvement District pursuant to the attached Petition and general description of the *conceptual* Plan of Water Management to govern the Special Improvement District.
3. By (my/our) signature hereon (we/I) request that the Rio Grande Water Conservation District petition the District Court to form Special Improvement District No. 6 and include this property within Special Improvement District No. 6.

---

**Special Improvement District Purpose**

The overall purpose of this Subdistrict is to provide a community-oriented water management alternative to individual augmentation plans or state-imposed regulations limiting the use of wells in Water Division No. 3. That is, to provide a mechanism through which a group of well users in the Alamosa-La Jara Response Area can work collaboratively to develop and implement a system of self-regulation using economic-based incentives and other management tools that promote responsible groundwater management and that remedies the injury to senior surface water rights that result from groundwater use from Subdistrict wells. The operation of the Plan will comply with the requirements of SB 04-222, codified at section 37-92-501(4), C.R.S. *The Subdistrict will be financed by reasonable service and user fees, and special assessments on property within the Subdistrict, and the lands petitioned herein will be benefited by the replacement of injurious depletions to senior water rights, as allowed by statute.* We understand that these service and user fees and special assessments on taxable property within the Subdistrict will be required in order to generate sufficient funds to meet the goals and objectives of the Subdistrict. These methods of financing are authorized by the signatures on this petition without further election, pending approval of the Subdistrict Board of Managers.

*As a condition of participation, the Subdistrict will require acceptance of these and other nonmonetary limitations, including limitations on the diversion and use of groundwater, which may be imposed if the Board of Managers determines such limitations necessary to achieve one or more of the Plan objectives. By signing this petition the undersigned agree to accept these limitations if imposed.*

In the event the Subdistrict is unable to achieve one or more of its objectives or comply with other court-imposed or state-imposed requirements, all Landowners may have limitations imposed on the use of their Subdistrict Wells for the diversion of groundwater, including complete curtailment of groundwater withdrawals, through administrative rules and regulations by the State of Colorado.

Participation in the Subdistrict is strictly voluntary. Once land is petitioned into the Subdistrict and the Subdistrict is duly formed by Court order, *the land will remain in the Subdistrict for as long as the Subdistrict is in existence*, even in the event the land is sold or transferred after Subdistrict formation.

The Subdistrict will remain in existence, unless dissolved by appropriate legal action, for so long as the Rio Grande Water Conservation District remains in existence. The conditions described above will run with the ownership of the property described in this Petition.

The legal description of the property that is the subject of this petition is described below. Wells within the proposed Subdistrict that are located on or having legal authority to apply groundwater to this property are listed in Table A.



By (our/my) signature hereon, we attest to (our/my) ownership of the wells and described land (or to our/my legal authority to represent an entity that has ownership of the described land), (I/we) indicate our understanding of the foregoing intentions and purposes of the Subdistrict, and respectfully request that the same be formed pursuant to applicable statutes by the District Court. The Subdistrict's water management plan will be monitored and updated to respond to changes in climatic or hydrologic conditions or new information from *bona fide* studies or models.

Name(s):	Signature	Date
<u>SHAWCROFT GARY R</u>	<u>Gary R. Shawcroft</u>	<u>21 Dec. 16</u>
<u>SHAWCROFT ETHEL M</u>	<u>Ethel M Shawcroft</u>	<u>12/21/2016</u>
<u>SHAWCROFT DERRELL P</u>	<u>Derrell P. Shawcroft</u>	<u>Dec 21 2016</u>

Address 20315 COUNTY ROAD 14; LA JARA, CO 81140

Parcel 572116100163: FR 1/4 COR ON N BDY 16-35-9 TH S .43 CH TO POB TH N89\* 40'W 20 CH TH S 3 CHS TH E 8 CHS TH S47\*30'E 11.8 as referenced on Book \_\_\_\_\_, Page \_\_\_\_\_ and/or Reception # \_\_\_\_\_ (CONEJOS County) 118.69 total acres

**Table A**

WDID	Structure Name	Permit	Percent Responsibility	List Any Additional Well Owners
2105046	W0111 WELL NO 01	770-R	100	

As the circulator of this petition, I attest that each of the signatories hereon was provided with a copy of the Subdistrict conceptual Plan of Water Management and a copy of the Subdistrict Petition for Establishment describing in greater detail the background and basis for the formation of the Subdistrict and that the signatories on this petition were subscribed before me voluntarily and with knowledge of the purposes for the formation of the Subdistrict.

Printed Name of Circulator	Signature	Date
----------------------------	-----------	------

\*The legally authorized representatives must execute petitions on behalf of Corporations, Limited Partnerships, LLC's, LLP's, etc. A person signing the petition on behalf of any Corporation, Limited Partnership, LLC, LLP, etc. must present an affidavit attesting to the approval of the petition by the entity's Board of Directors, President, CEO, or other authorized officer(s).

\*\*This petition must be executed by all record owners of the described property. Petitions will be compared against the records on file with Alamosa, Conejos and Rio Grande Counties and will be deemed valid only if the signatories exactly match the owners of record, as reflected by the county records, and if the signers of the petition agree to be responsible for the above represented percentage of costs, fees and post-plan depletions from the well(s) identified in this petition. If less than all of the record owners sign this petition, or if someone other than the record owner signs this petition, except as set forth above, the petition will be deemed invalid.

printed 11/29/2016

**PETITION  
TO FORM SPECIAL IMPROVEMENT DISTRICT NO. 6  
OF THE RIO GRANDE WATER CONSERVATION DISTRICT**

We the undersigned by our signatures affixed to this petition do hereby affirm and attest that:

1. (We/I) own an interest in real property that includes a well(s) used in whole or in part for irrigation, commercial, industrial or municipal purposes within the Alamosa-La Jara Response Area of the Rio Grande Decision Support System, or (we/I) represent owners of real property that includes a well(s) used in whole or in part for irrigation commercial, industrial or municipal purposes within the Alamosa-La Jara Response Area of the Rio Grande Decision Support System and (we/I) have the proper legal authority to sign this Petition on the owner's behalf.
2. (We/I) support the formation of Special Improvement District No. 6 and request that the District Court form the Special Improvement District pursuant to the attached Petition and general description of the *conceptual* Plan of Water Management to govern the Special Improvement District.
3. By (my/our) signature hereon (we/I) request that the Rio Grande Water Conservation District petition the District Court to form Special Improvement District No. 6 and include this property within Special Improvement District No. 6.

**Special Improvement District Purpose**

The overall purpose of this Subdistrict is to provide a community-oriented water management alternative to individual augmentation plans or state-imposed regulations limiting the use of wells in Water Division No. 3. That is, to provide a mechanism through which a group of well users in the Alamosa-La Jara Response Area can work collaboratively to develop and implement a system of self-regulation using economic-based incentives and other management tools that promote responsible groundwater management and that remedies the injury to senior surface water rights that result from groundwater use from Subdistrict wells. The operation of the Plan will comply with the requirements of SB 04-222, codified at section 37-92-501(4), C.R.S. The Subdistrict will be financed by reasonable service and user fees, and special assessments on property within the Subdistrict, and the lands petitioned herein will be benefited by the replacement of injurious depletions to senior water rights, as allowed by statute. We understand that these service and user fees and special assessments on taxable property within the Subdistrict will be required in order to generate sufficient funds to meet the goals and objectives of the Subdistrict. These methods of financing are authorized by the signatures on this petition without further election, pending approval of the Subdistrict Board of Managers.

As a condition of participation, the Subdistrict will require acceptance of these and other nonmonetary limitations, including limitations on the diversion and use of groundwater, which may be imposed if the Board of Managers determines such limitations necessary to achieve one or more of the Plan objectives. By signing this petition the undersigned agree to accept these limitations if imposed.

In the event the Subdistrict is unable to achieve one or more of its objectives or comply with other court-imposed or state-imposed requirements, all Landowners may have limitations imposed on the use of their Subdistrict Wells for the diversion of groundwater, including complete curtailment of groundwater withdrawals, through administrative rules and regulations by the State of Colorado.

Participation in the Subdistrict is strictly voluntary. Once land is petitioned into the Subdistrict and the Subdistrict is duly formed by Court order, *the land will remain in the Subdistrict for as long as the Subdistrict is in existence*, even in the event the land is sold or transferred after Subdistrict formation.

The Subdistrict will remain in existence, unless dissolved by appropriate legal action, for so long as the Rio Grande Water Conservation District remains in existence. The conditions described above will run with the ownership of the property described in this Petition.

The legal description of the property that is the subject of this petition is described below. Wells within the proposed Subdistrict that are located on or having legal authority to apply groundwater to this property are listed in Table A.

By (our/my) signature hereon, we attest to (our/my) ownership of the wells and described land (or to our/my legal authority to represent an entity that has ownership of the described land), (I/we) indicate our understanding of the foregoing intentions and purposes of the Subdistrict, and respectfully request that the same be formed pursuant to applicable statutes by the District Court. The Subdistrict's water management plan will be monitored and updated to respond to changes in climatic or hydrologic conditions or new information from *bona fide* studies or models.

Name(s):	Signature	Date
<u>MC CARROLL MARK EDWIN</u>	<u>Mark M. Carroll</u>	<u>4/16/18</u>
<u>MCCARROLL RANDA</u>	<u>Randa M. Carroll</u>	<u>4/16/18</u>
<u>MCCARROLL GUYMON GERALDINE</u>	Signature _____	_____

Address 17500 COUNTY ROAD CC, LA JARA, CO 81101

Parcel 572116400052: TR 1 KEVIN MCCARROLL DIV OF LAND IN SE 1/4 16-35-9  
TNA 154.901 as referenced on Book \_\_\_\_\_, Page \_\_\_\_\_ and/or Reception # \_\_\_\_\_. (CONEJOS  
County) 154.90; total acres

**Table A**

WDID	Structure Name	Permit	Percent Responsibility	List Any Additional Well Owners
2105165	W0716 WELL NO 02	6877-R	100	

As the circulator of this petition, I attest that each of the signatories hereon was provided with a copy of the Subdistrict conceptual Plan of Water Management and a copy of the Subdistrict Petition for Establishment describing in greater detail the background and basis for the formation of the Subdistrict and that the signatories on this petition were subscribed before me voluntarily and with knowledge of the purposes for the formation of the Subdistrict.

Printed Name of Circulator	Signature	Date
----------------------------	-----------	------

\*The legally authorized representatives must execute petitions on behalf of Corporations, Limited Partnerships, LLC's, LLP's, etc. A person signing the petition on behalf of any Corporation, Limited Partnership, LLC, LLP, etc. must present an affidavit attesting to the approval of the petition by the entity's Board of Directors, President, CEO, or other authorized officer(s).

\*\*This petition must be executed by all record owners of the described property. Petitions will be compared against the records on file with Alamosa, Conejos and Rio Grande Counties and will be deemed valid only if the signatories exactly match the owners of record, as reflected by the county records, and if the signers of the petition agree to be responsible for the above represented percentage of costs, fees and post-plan depletions from the well(s) identified in this petition. If less than all of the record owners sign this petition, or if someone other than the record owner signs this petition, except as set forth above, the petition will be deemed invalid.

printed 4/6/2018

**PETITION  
TO FORM SPECIAL IMPROVEMENT DISTRICT NO. 6  
OF THE RIO GRANDE WATER CONSERVATION DISTRICT**

---

We the undersigned by our signatures affixed to this petition do hereby affirm and attest that:

1. (We/I) own an interest in real property that includes a well(s) used in whole or in part for irrigation, commercial, industrial or municipal purposes within the Alamosa-La Jara Response Area of the Rio Grande Decision Support System, or (we/I) represent owners of real property that includes a well(s) used in whole or in part for irrigation commercial, industrial or municipal purposes within the Alamosa-La Jara Response Area of the Rio Grande Decision Support System and (we/I) have the proper legal authority to sign this Petition on the owner's behalf.
  2. (We/I) support the formation of Special Improvement District No. 6 and request that the District Court form the Special Improvement District pursuant to the attached Petition and general description of the *conceptual* Plan of Water Management to govern the Special Improvement District.
  3. By (my/our) signature hereon (we/I) request that the Rio Grande Water Conservation District petition the District Court to form Special Improvement District No. 6 and include this property within Special Improvement District No. 6.
- 

**Special Improvement District Purpose**

The overall purpose of this Subdistrict is to provide a community-oriented water management alternative to individual augmentation plans or state-imposed regulations limiting the use of wells in Water Division No. 3. That is, to provide a mechanism through which a group of well users in the Alamosa-La Jara Response Area can work collaboratively to develop and implement a system of self-regulation using economic-based incentives and other management tools that promote responsible groundwater management and that remedies the injury to senior surface water rights that result from groundwater use from Subdistrict wells. The operation of the Plan will comply with the requirements of SB 04-222, codified at section 37-92-501(4), C.R.S. **The Subdistrict will be financed by reasonable service and user fees, and special assessments on property within the Subdistrict, and the lands petitioned herein will be benefited by the replacement of injurious depletions to senior water rights, as allowed by statute.** We understand that these service and user fees and special assessments on taxable property within the Subdistrict will be required in order to generate sufficient funds to meet the goals and objectives of the Subdistrict. These methods of financing are authorized by the signatures on this petition without further election, pending approval of the Subdistrict Board of Managers.

**As a condition of participation, the Subdistrict will require acceptance of these and other nonmonetary limitations, including limitations on the diversion and use of groundwater, which may be imposed if the Board of Managers determines such limitations necessary to achieve one or more of the Plan objectives. By signing this petition the undersigned agree to accept these limitations if imposed.**

In the event the Subdistrict is unable to achieve one or more of its objectives or comply with other court-imposed or state-imposed requirements, all Landowners may have limitations imposed on the use of their Subdistrict Wells for the diversion of groundwater, including complete curtailment of groundwater withdrawals, through administrative rules and regulations by the State of Colorado.

Participation in the Subdistrict is strictly voluntary. Once land is petitioned into the Subdistrict and the Subdistrict is duly formed by Court order, ***the land will remain in the Subdistrict for as long as the Subdistrict is in existence***, even in the event the land is sold or transferred after Subdistrict formation.

The Subdistrict will remain in existence, unless dissolved by appropriate legal action, for so long as the Rio Grande Water Conservation District remains in existence. The conditions described above will run with the ownership of the property described in this Petition.

The legal description of the property that is the subject of this petition is described below. Wells within the proposed Subdistrict that are located on or having legal authority to apply groundwater to this property are listed in Table A.

By (our/my) signature hereon, we attest to (our/my) ownership of the wells and described land (or to our/my legal authority to represent an entity that has ownership of the described land), (I/we) indicate our understanding of the foregoing intentions and purposes of the Subdistrict, and respectfully request that the same be formed pursuant to applicable statutes by the District Court. The Subdistrict's water management plan will be monitored and updated to respond to changes in climatic or hydrologic conditions or new information from *bona fide* studies or models.

Name(s): \_\_\_\_\_ Date \_\_\_\_\_  
PETERSON FARMS & RANCH, LLC Signature Adam W. Peterson 5-28-17  
Signature \_\_\_\_\_  
Signature \_\_\_\_\_

Address 11681 STATE HIGHWAY 15; LA JARA, CO 81140

Parcel 572117100067: NE1/4 17-35-9 TNA 160 NW1/4 17-35-9 TNA 160 B269 P317 as referenced on Book \_\_\_\_\_, Page \_\_\_\_\_ and/or Reception # \_\_\_\_\_ . (CONEJOS County) 570 total acres

**Table A**

WDID	Structure Name	Permit	Percent Responsibility	List Any Additional Well Owners
2105191	W0819 WELL NO 01	12502-R	100	

As the circulator of this petition, I attest that each of the signatories hereon was provided with a copy of the Subdistrict conceptual Plan of Water Management and a copy of the Subdistrict Petition for Establishment describing in greater detail the background and basis for the formation of the Subdistrict and that the signatories on this petition were subscribed before me voluntarily and with knowledge of the purposes for the formation of the Subdistrict.

\_\_\_\_\_  
Printed Name of Circulator Signature Date

\*The legally authorized representatives must execute petitions on behalf of Corporations, Limited Partnerships, LLC's, LLP's, etc. A person signing the petition on behalf of any Corporation, Limited Partnership, LLC, LLP, etc. must present an affidavit attesting to the approval of the petition by the entity's Board of Directors, President, CEO, or other authorized officer(s).

\*\*This petition must be executed by all record owners of the described property. Petitions will be compared against the records on file with Alamosa, Conejos and Rio Grande Counties and will be deemed valid only if the signatories exactly match the owners of record, as reflected by the county records, and if the signers of the petition agree to be responsible for the above represented percentage of costs, fees and post-plan depletions from the well(s) identified in this petition. If less than all of the record owners sign this petition, or if someone other than the record owner signs this petition, except as set forth above, the petition will be deemed invalid.

printed 5/22/2017

**PETITION  
TO FORM SPECIAL IMPROVEMENT DISTRICT NO. 6  
OF THE RIO GRANDE WATER CONSERVATION DISTRICT**

We the undersigned by our signatures affixed to this petition do hereby affirm and attest that:

1. (We/I) own an interest in real property that includes a well(s) used in whole or in part for irrigation, commercial, industrial or municipal purposes within the Alamosa-La Jara Response Area of the Rio Grande Decision Support System, or (we/I) represent owners of real property that includes a well(s) used in whole or in part for irrigation commercial, industrial or municipal purposes within the Alamosa-La Jara Response Area of the Rio Grande Decision Support System and (we/I) have the proper legal authority to sign this Petition on the owner's behalf.
2. (We/I) support the formation of Special Improvement District No. 6 and request that the District Court form the Special Improvement District pursuant to the attached Petition and general description of the *conceptual* Plan of Water Management to govern the Special Improvement District.
3. By (my/our) signature hereon (we/I) request that the Rio Grande Water Conservation District petition the District Court to form Special Improvement District No. 6 and include this property within Special Improvement District No. 6.

**Special Improvement District Purpose**

The overall purpose of this Subdistrict is to provide a community-oriented water management alternative to individual augmentation plans or state-imposed regulations limiting the use of wells in Water Division No. 3. That is, to provide a mechanism through which a group of well users in the Alamosa-La Jara Response Area can work collaboratively to develop and implement a system of self-regulation using economic-based incentives and other management tools that promote responsible groundwater management and that remedies the injury to senior surface water rights that result from groundwater use from Subdistrict wells. The operation of the Plan will comply with the requirements of SB 04-222, codified at section 37-92-501(4), C.R.S. **The Subdistrict will be financed by reasonable service and user fees, and special assessments on property within the Subdistrict, and the lands petitioned herein will be benefited by the replacement of injurious depletions to senior water rights, as allowed by statute.** We understand that these service and user fees and special assessments on taxable property within the Subdistrict will be required in order to generate sufficient funds to meet the goals and objectives of the Subdistrict. These methods of financing are authorized by the signatures on this petition without further election, pending approval of the Subdistrict Board of Managers.

**As a condition of participation, the Subdistrict will require acceptance of these and other nonmonetary limitations, including limitations on the diversion and use of groundwater, which may be imposed if the Board of Managers determines such limitations necessary to achieve one or more of the Plan objectives. By signing this petition the undersigned agree to accept these limitations if imposed.**

In the event the Subdistrict is unable to achieve one or more of its objectives or comply with other court-imposed or state-imposed requirements, all Landowners may have limitations imposed on the use of their Subdistrict Wells for the diversion of groundwater, including complete curtailment of groundwater withdrawals, through administrative rules and regulations by the State of Colorado.

Participation in the Subdistrict is strictly voluntary. Once land is petitioned into the Subdistrict and the Subdistrict is duly formed by Court order, ***the land will remain in the Subdistrict for as long as the Subdistrict is in existence***, even in the event the land is sold or transferred after Subdistrict formation.

The Subdistrict will remain in existence, unless dissolved by appropriate legal action, for so long as the Rio Grande Water Conservation District remains in existence. The conditions described above will run with the ownership of the property described in this Petition.

The legal description of the property that is the subject of this petition is described below. Wells within the proposed Subdistrict that are located on or having legal authority to apply groundwater to this property are listed in Table A.

By (our/my) signature hereon, we attest to (our/my) ownership of the wells and described land (or to our/my legal authority to represent an entity that has ownership of the described land), (I/we) indicate our understanding of the foregoing intentions and purposes of the Subdistrict, and respectfully request that the same be formed pursuant to applicable statutes by the District Court. The Subdistrict's water management plan will be monitored and updated to respond to changes in climatic or hydrologic conditions or new information from *bona fide* studies or models.

Name(s):	_____	Signature	_____	Date	_____
	<u>PETERSON PAUL K</u>		<u>Paul K. Peterson</u>		<u>11-18-16</u>
	<u>PETERSON GERALDINE F</u>		<u>Geraldine F Peterson</u>		<u>11-18-16</u>
		Signature	_____		_____

Address 14235 COUNTY ROAD W; LA JARA, CO 81140

Parcel 572119100078: NE1/4 19-35-9 TNA 160 (LESS UND 2/3 INT IN WELL B223 P225) R#4000872 as referenced on Book \_\_\_\_\_, Page \_\_\_\_\_ and/or Reception # \_\_\_\_\_ (CONEJOS County) 160 total acres

**Table A**

WDID	Structure Name	Permit	Percent Responsibility	List Any Additional Well Owners
2105157	W0656 WELL NO 01	20239-R	33	

As the circulator of this petition, I attest that each of the signatories hereon was provided with a copy of the Subdistrict conceptual Plan of Water Management and a copy of the Subdistrict Petition for Establishment describing in greater detail the background and basis for the formation of the Subdistrict and that the signatories on this petition were subscribed before me voluntarily and with knowledge of the purposes for the formation of the Subdistrict.

Printed Name of Circulator	Signature	Date
----------------------------	-----------	------

\*The legally authorized representatives must execute petitions on behalf of Corporations, Limited Partnerships, LLC's, LLP's, etc. A person signing the petition on behalf of any Corporation, Limited Partnership, LLC, LLP, etc. must present an affidavit attesting to the approval of the petition by the entity's Board of Directors, President, CEO, or other authorized officer(s).

\*\*This petition must be executed by all record owners of the described property. Petitions will be compared against the records on file with Alamosa, Conejos and Rio Grande Counties and will be deemed valid only if the signatories exactly match the owners of record, as reflected by the county records, and if the signers of the petition agree to be responsible for the above represented percentage of costs, fees and post-plan depletions from the well(s) identified in this petition. If less than all of the record owners sign this petition, or if someone other than the record owner signs this petition, except as set forth above, the petition will be deemed invalid.

printed 11/18/2016



**PETITION**  
**TO FORM SPECIAL IMPROVEMENT DISTRICT NO. 6**  
**OF THE RIO GRANDE WATER CONSERVATION DISTRICT**

We the undersigned by our signatures affixed to this petition do hereby affirm and attest that:

1. (We/I) own an interest in real property that includes a well(s) used in whole or in part for irrigation, commercial, industrial or municipal purposes within the Alamosa-La Jara Response Area of the Rio Grande Decision Support System, or (we/I) represent owners of real property that includes a well(s) used in whole or in part for irrigation commercial, industrial or municipal purposes within the Alamosa-La Jara Response Area of the Rio Grande Decision Support System and (we/I) have the proper legal authority to sign this Petition on the owner's behalf.
2. (We/I) support the formation of Special Improvement District No. 6 and request that the District Court form the Special Improvement District pursuant to the attached Petition and general description of the *conceptual* Plan of Water Management to govern the Special Improvement District.
3. By (my/our) signature hereon (we/I) request that the Rio Grande Water Conservation District petition the District Court to form Special Improvement District No. 6 and include this property within Special Improvement District No. 6.

---

**Special Improvement District Purpose**

The overall purpose of this Subdistrict is to provide a community-oriented water management alternative to individual augmentation plans or state-imposed regulations limiting the use of wells in Water Division No. 3. That is, to provide a mechanism through which a group of well users in the Alamosa-La Jara Response Area can work collaboratively to develop and implement a system of self-regulation using economic-based incentives and other management tools that promote responsible groundwater management and that remedies the injury to senior surface water rights that result from groundwater use from Subdistrict wells. The operation of the Plan will comply with the requirements of SB 04-222, codified at section 37-92-501(4), C.R.S. *The Subdistrict will be financed by reasonable service and user fees, and special assessments on property within the Subdistrict, and the lands petitioned herein will be benefited by the replacement of injurious depletions to senior water rights, as allowed by statute.* We understand that these service and user fees and special assessments on taxable property within the Subdistrict will be required in order to generate sufficient funds to meet the goals and objectives of the Subdistrict. These methods of financing are authorized by the signatures on this petition without further election, pending approval of the Subdistrict Board of Managers.

*As a condition of participation, the Subdistrict will require acceptance of these and other nonmonetary limitations, including limitations on the diversion and use of groundwater, which may be imposed if the Board of Managers determines such limitations necessary to achieve one or more of the Plan objectives. By signing this petition the undersigned agree to accept these limitations if imposed.*

In the event the Subdistrict is unable to achieve one or more of its objectives or comply with other court-imposed or state-imposed requirements, all Landowners may have limitations imposed on the use of their Subdistrict Wells for the diversion of groundwater, including complete curtailment of groundwater withdrawals, through administrative rules and regulations by the State of Colorado.

Participation in the Subdistrict is strictly voluntary. Once land is petitioned into the Subdistrict and the Subdistrict is duly formed by Court order, *the land will remain in the Subdistrict for as long as the Subdistrict is in existence*, even in the event the land is sold or transferred after Subdistrict formation.

The Subdistrict will remain in existence, unless dissolved by appropriate legal action, for so long as the Rio Grande Water Conservation District remains in existence. The conditions described above will run with the ownership of the property described in this Petition.

The legal description of the property that is the subject of this petition is described below. Wells within the proposed Subdistrict that are located on or having legal authority to apply groundwater to this property are listed in Table A.

Farm Plan # 400730

Petition No 572120100079

By (our/my) signature hereon, we attest to (our/my) ownership of the wells and described land (or to our/my legal authority to represent an entity that has ownership of the described land), (I/we) indicate our understanding of the foregoing intentions and purposes of the Subdistrict, and respectfully request that the same be formed pursuant to applicable statutes by the District Court. The Subdistrict's water management plan will be monitored and updated to respond to changes in climatic or hydrologic conditions or new information from *bona fide* studies or models.

Name(s): \_\_\_\_\_ Date \_\_\_\_\_

NORTON KIP CORNUM Signature [Signature] 6-2-18

NORTON CLARISSA LEE Signature [Signature] 6-2-18

Signature \_\_\_\_\_

Address 18636 COUNTY ROAD 13; LA JARA, CO 81140

Parcel 572120100079: N1/2 20-35-9 TNA 320 R#4001145 (M H ON PROPERTY SCH.#53546) as  
referenced on Book \_\_\_\_\_, Page \_\_\_\_\_ and/or Reception # \_\_\_\_\_ (CONEJOS County) 320  
total acres \_\_\_\_\_

**Table A**

WDID	Structure Name	Permit	Percent Responsibility	List Any Additional Well Owners
2105157	W0656 WELL NO 01	20239-R	67	

As the circulator of this petition, I attest that each of the signatories hereon was provided with a copy of the Subdistrict conceptual Plan of Water Management and a copy of the Subdistrict Petition for Establishment describing in greater detail the background and basis for the formation of the Subdistrict and that the signatories on this petition were subscribed before me voluntarily and with knowledge of the purposes for the formation of the Subdistrict.

Printed Name of Circulator \_\_\_\_\_ Signature \_\_\_\_\_ Date \_\_\_\_\_

\*The legally authorized representatives must execute petitions on behalf of Corporations, Limited Partnerships, LLC's, LLP's, etc. A person signing the petition on behalf of any Corporation, Limited Partnership, LLC, LLP, etc. must present an affidavit attesting to the approval of the petition by the entity's Board of Directors, President, CEO, or other authorized officer(s).

\*\*This petition must be executed by all record owners of the described property. Petitions will be compared against the records on file with Alamosa, Conejos and Rio Grande Counties and will be deemed valid only if the signatories exactly match the owners of record, as reflected by the county records, and if the signers of the petition agree to be responsible for the above represented percentage of costs, fees and post-plan depletions from the well(s) identified in this petition. If less than all of the record owners sign this petition, or if someone other than the record owner signs this petition, except as set forth above, the petition will be deemed invalid.

printed 6/4/2018

**PETITION  
TO FORM SPECIAL IMPROVEMENT DISTRICT NO. 6  
OF THE RIO GRANDE WATER CONSERVATION DISTRICT**

We the undersigned by our signatures affixed to this petition do hereby affirm and attest that:

1. (We/I) own an interest in real property that includes a well(s) used in whole or in part for irrigation, commercial, industrial or municipal purposes within the Alamosa-La Jara Response Area of the Rio Grande Decision Support System, or (we/I) represent owners of real property that includes a well(s) used in whole or in part for irrigation commercial, industrial or municipal purposes within the Alamosa-La Jara Response Area of the Rio Grande Decision Support System and (we/I) have the proper legal authority to sign this Petition on the owner's behalf.
2. (We/I) support the formation of Special Improvement District No. 6 and request that the District Court form the Special Improvement District pursuant to the attached Petition and general description of the *conceptual* Plan of Water Management to govern the Special Improvement District.
3. By (my/our) signature hereon (we/I) request that the Rio Grande Water Conservation District petition the District Court to form Special Improvement District No. 6 and include this property within Special Improvement District No. 6.

**Special Improvement District Purpose**

The overall purpose of this Subdistrict is to provide a community-oriented water management alternative to individual augmentation plans or state-imposed regulations limiting the use of wells in Water Division No. 3. That is, to provide a mechanism through which a group of well users in the Alamosa-La Jara Response Area can work collaboratively to develop and implement a system of self-regulation using economic-based incentives and other management tools that promote responsible groundwater management and that remedies the injury to senior surface water rights that result from groundwater use from Subdistrict wells. The operation of the Plan will comply with the requirements of SB 04-222, codified at section 37-92-501(4), C.R.S. **The Subdistrict will be financed by reasonable service and user fees, and special assessments on property within the Subdistrict, and the lands petitioned herein will be benefited by the replacement of injurious depletions to senior water rights, as allowed by statute.** We understand that these service and user fees and special assessments on taxable property within the Subdistrict will be required in order to generate sufficient funds to meet the goals and objectives of the Subdistrict. These methods of financing are authorized by the signatures on this petition without further election, pending approval of the Subdistrict Board of Managers.

**As a condition of participation, the Subdistrict will require acceptance of these and other nonmonetary limitations, including limitations on the diversion and use of groundwater, which may be imposed if the Board of Managers determines such limitations necessary to achieve one or more of the Plan objectives. By signing this petition the undersigned agree to accept these limitations if imposed.**


In the event the Subdistrict is unable to achieve one or more of its objectives or comply with other court-imposed or state-imposed requirements, all Landowners may have limitations imposed on the use of their Subdistrict Wells for the diversion of groundwater, including complete curtailment of groundwater withdrawals, through administrative rules and regulations by the State of Colorado.

Participation in the Subdistrict is strictly voluntary. Once land is petitioned into the Subdistrict and the Subdistrict is duly formed by Court order, ***the land will remain in the Subdistrict for as long as the Subdistrict is in existence***, even in the event the land is sold or transferred after Subdistrict formation.

The Subdistrict will remain in existence, unless dissolved by appropriate legal action, for so long as the Rio Grande Water Conservation District remains in existence. The conditions described above will run with the ownership of the property described in this Petition.

The legal description of the property that is the subject of this petition is described below. Wells within the proposed Subdistrict that are located on or having legal authority to apply groundwater to this property are listed in Table A.

By (our/my) signature hereon, we attest to (our/my) ownership of the wells and described land (or to our/my legal authority to represent an entity that has ownership of the described land), (I/we) indicate our understanding of the foregoing intentions and purposes of the Subdistrict, and respectfully request that the same be formed pursuant to applicable statutes by the District Court. The Subdistrict's water management plan will be monitored and updated to respond to changes in climatic or hydrologic conditions or new information from *bona fide* studies or models.

Name(s): \_\_\_\_\_ Date \_\_\_\_\_  
NORTON KIP C Signature  11-10-16  
 Signature \_\_\_\_\_  
 Signature \_\_\_\_\_

Address 18636 COUNTY ROAD 13; LA JARA, CO 81140

Parcel 572120400081: SE1/4 20-35-9 TNA 160 W1/2 21-35-9 (LESS 5 A IN NE COR B287 P59) TNA 315 R#95-656 & 1213 R9000053-4 as referenced on Book \_\_\_\_\_, Page \_\_\_\_\_ and/or Reception # \_\_\_\_\_ (CONEJOS County) 475 total acres

**Table A**

WDID	Structure Name	Permit	Percent Responsibility	List Any Additional Well Owners
2105887	PERMIT 52040 F	52040-F	100	

As the circulator of this petition, I attest that each of the signatories hereon was provided with a copy of the Subdistrict conceptual Plan of Water Management and a copy of the Subdistrict Petition for Establishment describing in greater detail the background and basis for the formation of the Subdistrict and that the signatories on this petition were subscribed before me voluntarily and with knowledge of the purposes for the formation of the Subdistrict.

Printed Name of Circulator \_\_\_\_\_ Signature \_\_\_\_\_ Date \_\_\_\_\_

\*The legally authorized representatives must execute petitions on behalf of Corporations, Limited Partnerships, LLC's, LLP's, etc. A person signing the petition on behalf of any Corporation, Limited Partnership, LLC, LLP, etc. must present an affidavit attesting to the approval of the petition by the entity's Board of Directors, President, CEO, or other authorized officer(s).

\*\*This petition must be executed by all record owners of the described property. Petitions will be compared against the records on file with Alamosa, Conejos and Rio Grande Counties and will be deemed valid only if the signatories exactly match the owners of record, as reflected by the county records, and if the signers of the petition agree to be responsible for the above represented percentage of costs, fees and post-plan depletions from the well(s) identified in this petition. If less than all of the record owners sign this petition, or if someone other than the record owner signs this petition, except as set forth above, the petition will be deemed invalid.

printed 11/10/2016

**PETITION  
TO FORM SPECIAL IMPROVEMENT DISTRICT NO. 6  
OF THE RIO GRANDE WATER CONSERVATION DISTRICT**

---

We the undersigned by our signatures affixed to this petition do hereby affirm and attest that:

1. (We/I) own an interest in real property that includes a well(s) used in whole or in part for irrigation, commercial, industrial or municipal purposes within the Alamosa-La Jara Response Area of the Rio Grande Decision Support System, or (we/I) represent owners of real property that includes a well(s) used in whole or in part for irrigation commercial, industrial or municipal purposes within the Alamosa-La Jara Response Area of the Rio Grande Decision Support System and (we/I) have the proper legal authority to sign this Petition on the owner's behalf.
2. (We/I) support the formation of Special Improvement District No. 6 and request that the District Court form the Special Improvement District pursuant to the attached Petition and general description of the *conceptual* Plan of Water Management to govern the Special Improvement District.
3. By (my/our) signature hereon (we/I) request that the Rio Grande Water Conservation District petition the District Court to form Special Improvement District No. 6 and include this property within Special Improvement District No. 6.

---

**Special Improvement District Purpose**

The overall purpose of this Subdistrict is to provide a community-oriented water management alternative to individual augmentation plans or state-imposed regulations limiting the use of wells in Water Division No. 3. That is, to provide a mechanism through which a group of well users in the Alamosa-La Jara Response Area can work collaboratively to develop and implement a system of self-regulation using economic-based incentives and other management tools that promote responsible groundwater management and that remedies the injury to senior surface water rights that result from groundwater use from Subdistrict wells. The operation of the Plan will comply with the requirements of SB 04-222, codified at section 37-92-501(4), C.R.S. **The Subdistrict will be financed by reasonable service and user fees, and special assessments on property within the Subdistrict, and the lands petitioned herein will be benefited by the replacement of injurious depletions to senior water rights, as allowed by statute.** We understand that these service and user fees and special assessments on taxable property within the Subdistrict will be required in order to generate sufficient funds to meet the goals and objectives of the Subdistrict. These methods of financing are authorized by the signatures on this petition without further election, pending approval of the Subdistrict Board of Managers.

**As a condition of participation, the Subdistrict will require acceptance of these and other nonmonetary limitations, including limitations on the diversion and use of groundwater, which may be imposed if the Board of Managers determines such limitations necessary to achieve one or more of the Plan objectives. By signing this petition the undersigned agree to accept these limitations if imposed.**

In the event the Subdistrict is unable to achieve one or more of its objectives or comply with other court-imposed or state-imposed requirements, all Landowners may have limitations imposed on the use of their Subdistrict Wells for the diversion of groundwater, including complete curtailment of groundwater withdrawals, through administrative rules and regulations by the State of Colorado.

Participation in the Subdistrict is strictly voluntary. Once land is petitioned into the Subdistrict and the Subdistrict is duly formed by Court order, ***the land will remain in the Subdistrict for as long as the Subdistrict is in existence***, even in the event the land is sold or transferred after Subdistrict formation.

The Subdistrict will remain in existence, unless dissolved by appropriate legal action, for so long as the Rio Grande Water Conservation District remains in existence. The conditions described above will run with the ownership of the property described in this Petition.

The legal description of the property that is the subject of this petition is described below. Wells within the proposed Subdistrict that are located on or having legal authority to apply groundwater to this property are listed in Table A.

By (our/my) signature hereon, we attest to (our/my) ownership of the wells and described land (or to our/my legal authority to represent an entity that has ownership of the described land), (I/we) indicate our understanding of the foregoing intentions and purposes of the Subdistrict, and respectfully request that the same be formed pursuant to applicable statutes by the District Court. The Subdistrict's water management plan will be monitored and updated to respond to changes in climatic or hydrologic conditions or new information from *bona fide* studies or models.

Name(s): \_\_\_\_\_ Date \_\_\_\_\_  
2 J RANCHES, INC Signature [Signature] 2-26-17  
 Signature [Signature] 3/21/18  
 Signature \_\_\_\_\_

Address 16237 COUNTY ROAD U; LA JARA, CO 81140

Parcel 572121100084: NE1/4 21-35-9 (LESS NW1/4 NE1/4 R#2501-1121) TNA 120 ALSO: COM NW COR 22-35-9 TH S 2282 FT ALNG W LINE S 22 as referenced on Book \_\_\_\_\_, Page \_\_\_\_\_ and/or Reception # \_\_\_\_\_ (CONEJOS County) 222 total acres

**Table A**

WDID	Structure Name	Permit	Percent Responsibility	List Any Additional Well Owners
2105618	W2244 WELL NO 07	5052-F	100	

As the circulator of this petition, I attest that each of the signatories hereon was provided with a copy of the Subdistrict conceptual Plan of Water Management and a copy of the Subdistrict Petition for Establishment describing in greater detail the background and basis for the formation of the Subdistrict and that the signatories on this petition were subscribed before me voluntarily and with knowledge of the purposes for the formation of the Subdistrict.

Printed Name of Circulator \_\_\_\_\_ Signature [Signature] Date \_\_\_\_\_

\*The legally authorized representatives must execute petitions on behalf of Corporations, Limited Partnerships, LLC's, LLP's, etc. A person signing the petition on behalf of any Corporation, Limited Partnership, LLC, LLP, etc. must present an affidavit attesting to the approval of the petition by the entity's Board of Directors, President, CEO, or other authorized officer(s).

\*\*This petition must be executed by all record owners of the described property. Petitions will be compared against the records on file with Alamosa, Conejos and Rio Grande Counties and will be deemed valid only if the signatories exactly match the owners of record, as reflected by the county records, and if the signers of the petition agree to be responsible for the above represented percentage of costs, fees and post-plan depletions from the well(s) identified in this petition. If less than all of the record owners sign this petition, or if someone other than the record owner signs this petition, except as set forth above, the petition will be deemed invalid.

printed 2/8/2017

**PETITION  
TO FORM SPECIAL IMPROVEMENT DISTRICT NO. 6  
OF THE RIO GRANDE WATER CONSERVATION DISTRICT**

---

We the undersigned by our signatures affixed to this petition do hereby affirm and attest that:

1. (We/I) own an interest in real property that includes a well(s) used in whole or in part for irrigation, commercial, industrial or municipal purposes within the Alamosa-La Jara Response Area of the Rio Grande Decision Support System, or (we/I) represent owners of real property that includes a well(s) used in whole or in part for irrigation commercial, industrial or municipal purposes within the Alamosa-La Jara Response Area of the Rio Grande Decision Support System and (we/I) have the proper legal authority to sign this Petition on the owner's behalf.
2. (We/I) support the formation of Special Improvement District No. 6 and request that the District Court form the Special Improvement District pursuant to the attached Petition and general description of the *conceptual* Plan of Water Management to govern the Special Improvement District.
3. By (my/our) signature hereon (we/I) request that the Rio Grande Water Conservation District petition the District Court to form Special Improvement District No. 6 and include this property within Special Improvement District No. 6.

---

**Special Improvement District Purpose**

The overall purpose of this Subdistrict is to provide a community-oriented water management alternative to individual augmentation plans or state-imposed regulations limiting the use of wells in Water Division No. 3. That is, to provide a mechanism through which a group of well users in the Alamosa-La Jara Response Area can work collaboratively to develop and implement a system of self-regulation using economic-based incentives and other management tools that promote responsible groundwater management and that remedies the injury to senior surface water rights that result from groundwater use from Subdistrict wells. The operation of the Plan will comply with the requirements of SB 04-222, codified at section 37-92-501(4), C.R.S. **The Subdistrict will be financed by reasonable service and user fees, and special assessments on property within the Subdistrict, and the lands petitioned herein will be benefited by the replacement of injurious depletions to senior water rights, as allowed by statute.** We understand that these service and user fees and special assessments on taxable property within the Subdistrict will be required in order to generate sufficient funds to meet the goals and objectives of the Subdistrict. These methods of financing are authorized by the signatures on this petition without further election, pending approval of the Subdistrict Board of Managers.

**As a condition of participation, the Subdistrict will require acceptance of these and other nonmonetary limitations, including limitations on the diversion and use of groundwater, which may be imposed if the Board of Managers determines such limitations necessary to achieve one or more of the Plan objectives. By signing this petition the undersigned agree to accept these limitations if imposed.**

In the event the Subdistrict is unable to achieve one or more of its objectives or comply with other court-imposed or state-imposed requirements, all Landowners may have limitations imposed on the use of their Subdistrict Wells for the diversion of groundwater, including complete curtailment of groundwater withdrawals, through administrative rules and regulations by the State of Colorado.

Participation in the Subdistrict is strictly voluntary. Once land is petitioned into the Subdistrict and the Subdistrict is duly formed by Court order, ***the land will remain in the Subdistrict for as long as the Subdistrict is in existence***, even in the event the land is sold or transferred after Subdistrict formation.

The Subdistrict will remain in existence, unless dissolved by appropriate legal action, for so long as the Rio Grande Water Conservation District remains in existence. The conditions described above will run with the ownership of the property described in this Petition.

The legal description of the property that is the subject of this petition is described below. Wells within the proposed Subdistrict that are located on or having legal authority to apply groundwater to this property are listed in Table A.



By (our/my) signature hereon, we attest to (our/my) ownership of the wells and described land (or to our/my legal authority to represent an entity that has ownership of the described land), (I/we) indicate our understanding of the foregoing intentions and purposes of the Subdistrict, and respectfully request that the same be formed pursuant to applicable statutes by the District Court. The Subdistrict's water management plan will be monitored and updated to respond to changes in climatic or hydrologic conditions or new information from *bona fide* studies or models.

Name(s): \_\_\_\_\_

FINNEGAN CHARLES E

Signature

Date

2-26-17

FINNEGAN VALERIE K

Signature

2-26-17

Signature \_\_\_\_\_

Address 14574 COUNTY RD W; LA JARA, CO 81140

Parcel 572121100212: NW1/4 NE1/4 21-35-9 TNA 40 M/L R#2501-1121 R#3000056 as referenced on Book \_\_\_\_\_, Page \_\_\_\_\_ and/or Reception # \_\_\_\_\_ (CONEJOS County) 40 total acres

**Table A**

WDID	Structure Name	Permit	Percent Responsibility	List Any Additional Well Owners
2105618	W2244 WELL NO 07	5052-F	0	

As the circulator of this petition, I attest that each of the signatories hereon was provided with a copy of the Subdistrict conceptual Plan of Water Management and a copy of the Subdistrict Petition for Establishment describing in greater detail the background and basis for the formation of the Subdistrict and that the signatories on this petition were subscribed before me voluntarily and with knowledge of the purposes for the formation of the Subdistrict.

Printed Name of Circulator \_\_\_\_\_

Signature \_\_\_\_\_

Date \_\_\_\_\_

\*The legally authorized representatives must execute petitions on behalf of Corporations, Limited Partnerships, LLC's, LLP's, etc. A person signing the petition on behalf of any Corporation, Limited Partnership, LLC, LLP, etc. must present an affidavit attesting to the approval of the petition by the entity's Board of Directors, President, CEO, or other authorized officer(s).

\*\*This petition must be executed by all record owners of the described property. Petitions will be compared against the records on file with Alamosa, Conejos and Rio Grande Counties and will be deemed valid only if the signatories exactly match the owners of record, as reflected by the county records, and if the signers of the petition agree to be responsible for the above represented percentage of costs, fees and post-plan depletions from the well(s) identified in this petition. If less than all of the record owners sign this petition, or if someone other than the record owner signs this petition, except as set forth above, the petition will be deemed invalid.

printed 2/8/2017

**PETITION**  
**TO FORM SPECIAL IMPROVEMENT DISTRICT NO. 6**  
**OF THE RIO GRANDE WATER CONSERVATION DISTRICT**

We the undersigned by our signatures affixed to this petition do hereby affirm and attest that:

1. (We/I) own an interest in real property that includes a well(s) used in whole or in part for irrigation, commercial, industrial or municipal purposes within the Alamosa-La Jara Response Area of the Rio Grande Decision Support System, or (we/I) represent owners of real property that includes a well(s) used in whole or in part for irrigation commercial, industrial or municipal purposes within the Alamosa-La Jara Response Area of the Rio Grande Decision Support System and (we/I) have the proper legal authority to sign this Petition on the owner's behalf.
2. (We/I) support the formation of Special Improvement District No. 6 and request that the District Court form the Special Improvement District pursuant to the attached Petition and general description of the *conceptual* Plan of Water Management to govern the Special Improvement District.
3. By (my/our) signature hereon (we/I) request that the Rio Grande Water Conservation District petition the District Court to form Special Improvement District No. 6 and include this property within Special Improvement District No. 6.

---

**Special Improvement District Purpose**

The overall purpose of this Subdistrict is to provide a community-oriented water management alternative to individual augmentation plans or state-imposed regulations limiting the use of wells in Water Division No. 3. That is, to provide a mechanism through which a group of well users in the Alamosa-La Jara Response Area can work collaboratively to develop and implement a system of self-regulation using economic-based incentives and other management tools that promote responsible groundwater management and that remedies the injury to senior surface water rights that result from groundwater use from Subdistrict wells. The operation of the Plan will comply with the requirements of SB 04-222, codified at section 37-92-501(4), C.R.S. **The Subdistrict will be financed by reasonable service and user fees, and special assessments on property within the Subdistrict, and the lands petitioned herein will be benefited by the replacement of injurious depletions to senior water rights, as allowed by statute.** We understand that these service and user fees and special assessments on taxable property within the Subdistrict will be required in order to generate sufficient funds to meet the goals and objectives of the Subdistrict. These methods of financing are authorized by the signatures on this petition without further election, pending approval of the Subdistrict Board of Managers.

**As a condition of participation, the Subdistrict will require acceptance of these and other nonmonetary limitations, including limitations on the diversion and use of groundwater, which may be imposed if the Board of Managers determines such limitations necessary to achieve one or more of the Plan objectives. By signing this petition the undersigned agree to accept these limitations if imposed.**

In the event the Subdistrict is unable to achieve one or more of its objectives or comply with other court-imposed or state-imposed requirements, all Landowners may have limitations imposed on the use of their Subdistrict Wells for the diversion of groundwater, including complete curtailment of groundwater withdrawals, through administrative rules and regulations by the State of Colorado.

Participation in the Subdistrict is strictly voluntary. Once land is petitioned into the Subdistrict and the Subdistrict is duly formed by Court order, ***the land will remain in the Subdistrict for as long as the Subdistrict is in existence***, even in the event the land is sold or transferred after Subdistrict formation.

The Subdistrict will remain in existence, unless dissolved by appropriate legal action, for so long as the Rio Grande Water Conservation District remains in existence. The conditions described above will run with the ownership of the property described in this Petition.

The legal description of the property that is the subject of this petition is described below. Wells within the proposed Subdistrict that are located on or having legal authority to apply groundwater to this property are listed in Table A.

Farm Plan # 401510

Petition No 572121400085

By (our/my) signature heron, we attest to (our/my) ownership of the wells and described land (or to our/my legal authority to represent an entity that has ownership of the described land), (I/we) indicate our understanding of the foregoing intentions and purposes of the Subdistrict, and respectfully request that the same be formed pursuant to applicable statutes by the District Court. The Subdistrict's water management plan will be monitored and updated to respond to changes in climatic or hydrologic conditions or new information from *bona fide* studies or models.

Name(s):

HENDERSON COLIN JAMES

Signature

Date

HENDERSON KAREN HALEY

Signature

6/11/18

Signature

Address P.O. BOX 305 LA JARA CO. 81140

Parcel 572121400085 SE 1/4 21-35-9 T1N4 R494-329 as referenced on Book \_\_\_\_\_ Page \_\_\_\_\_ and/or  
Resection # (CONJUGS COUNTY) 160 total acres

WDID	Structure Name	Table A		List Any Additional Well Owners
		Permit	Percent Responsibility	
2105003	W0164 WELL NO 01	20323-R	34	

As the circulator of this petition, I attest that each of the signatories heron was provided with a copy of the Subdistrict conceptual Plan of Water Management and a copy of the Subdistrict Petition for Establishment describing in greater detail the background and basis for the formation of the Subdistrict and that the signatories on this petition were subscribed before me voluntarily and with knowledge of the purposes for the formation of the Subdistrict.

Printed Name of Circulator

Signature

Date

\*The legally authorized representatives must execute petitions on behalf of Corporations, Limited Partnerships, LLC's, I.L.P.'s, etc. A person signing the petition on behalf of any Corporation, Limited Partnership, I.L.C, LLP, etc. must present an affidavit attesting to the approval of the petition by the entity's Board of Directors, President, CEO, or other authorized officer(s).

\*\*This petition must be executed by all record owners of the described property. Petitions will be compared against the records on file with Alamosa, Conejos and Rio Grande Counties and will be deemed valid only if the signatories exactly match the owners of record, as reflected by the county records, and if the signors of the petition agree to be responsible for the above represented percentage of costs, fees and post-plan depletions from the well(s) identified in this petition. If less than all of the record owners sign this petition, or if someone other than the record owner signs this petition, except as set forth above, the petition will be deemed invalid.

printed 6/11/2018

**PETITION  
TO FORM SPECIAL IMPROVEMENT DISTRICT NO. 6  
OF THE RIO GRANDE WATER CONSERVATION DISTRICT**

---

We the undersigned by our signatures affixed to this petition do hereby affirm and attest that:

1. (We/I) own an interest in real property that includes a well(s) used in whole or in part for irrigation, commercial, industrial or municipal purposes within the Alamosa-La Jara Response Area of the Rio Grande Decision Support System, or (we/I) represent owners of real property that includes a well(s) used in whole or in part for irrigation commercial, industrial or municipal purposes within the Alamosa-La Jara Response Area of the Rio Grande Decision Support System and (we/I) have the proper legal authority to sign this Petition on the owner's behalf.
  2. (We/I) support the formation of Special Improvement District No. 6 and request that the District Court form the Special Improvement District pursuant to the attached Petition and general description of the *conceptual* Plan of Water Management to govern the Special Improvement District.
  3. By (my/our) signature hereon (we/I) request that the Rio Grande Water Conservation District petition the District Court to form Special Improvement District No. 6 and include this property within Special Improvement District No. 6.
- 

**Special Improvement District Purpose**

The overall purpose of this Subdistrict is to provide a community-oriented water management alternative to individual augmentation plans or state-imposed regulations limiting the use of wells in Water Division No. 3. That is, to provide a mechanism through which a group of well users in the Alamosa-La Jara Response Area can work collaboratively to develop and implement a system of self-regulation using economic-based incentives and other management tools that promote responsible groundwater management and that remedies the injury to senior surface water rights that result from groundwater use from Subdistrict wells. The operation of the Plan will comply with the requirements of SB 04-222, codified at section 37-92-501(4), C.R.S. **The Subdistrict will be financed by reasonable service and user fees, and special assessments on property within the Subdistrict, and the lands petitioned herein will be benefited by the replacement of injurious depletions to senior water rights, as allowed by statute.** We understand that these service and user fees and special assessments on taxable property within the Subdistrict will be required in order to generate sufficient funds to meet the goals and objectives of the Subdistrict. These methods of financing are authorized by the signatures on this petition without further election, pending approval of the Subdistrict Board of Managers.

**As a condition of participation, the Subdistrict will require acceptance of these and other nonmonetary limitations, including limitations on the diversion and use of groundwater, which may be imposed if the Board of Managers determines such limitations necessary to achieve one or more of the Plan objectives. By signing this petition the undersigned agree to accept these limitations if imposed.**


In the event the Subdistrict is unable to achieve one or more of its objectives or comply with other court-imposed or state-imposed requirements, all Landowners may have limitations imposed on the use of their Subdistrict Wells for the diversion of groundwater, including complete curtailment of groundwater withdrawals, through administrative rules and regulations by the State of Colorado.

Participation in the Subdistrict is strictly voluntary. Once land is petitioned into the Subdistrict and the Subdistrict is duly formed by Court order, ***the land will remain in the Subdistrict for as long as the Subdistrict is in existence***, even in the event the land is sold or transferred after Subdistrict formation.

The Subdistrict will remain in existence, unless dissolved by appropriate legal action, for so long as the Rio Grande Water Conservation District remains in existence. The conditions described above will run with the ownership of the property described in this Petition.

The legal description of the property that is the subject of this petition is described below. Wells within the proposed Subdistrict that are located on or having legal authority to apply groundwater to this property are listed in Table A.

By (our/my) signature hereon, we attest to (our/my) ownership of the wells and described land (or to our/my legal authority to represent an entity that has ownership of the described land), (I/we) indicate our understanding of the foregoing intentions and purposes of the Subdistrict, and respectfully request that the same be formed pursuant to applicable statutes by the District Court. The Subdistrict's water management plan will be monitored and updated to respond to changes in climatic or hydrologic conditions or new information from *bona fide* studies or models.

Name(s): \_\_\_\_\_ Date \_\_\_\_\_  
VALDEZ VICENTE, AS TRUSTEE OF Signature  4/19/18  
THE 3-V TRUST  
 Signature \_\_\_\_\_  
 Signature \_\_\_\_\_

Address 16058 CR W, LA JARA, CO 81140

Parcel 572122100011: LOCATED IN THE N1/2 22 & 23 IN SEC 35N, R 9E, NMPM CONEJOS COUNTY COLORADO AS SHOWN ON THE PLAT RECORDED OCTOBER 17, 1994 R#94002231 as referenced on Book \_\_\_\_\_, Page \_\_\_\_\_ and/or Reception # \_\_\_\_\_ (CONEJOS County) 66.93 total acres

Table A				
WDID	Structure Name	Permit	Percent Responsibility	List Any Additional Well Owners
2105003	W0164 WELL NO 01	20323-R	66	

As the circulator of this petition, I attest that each of the signatories hereon was provided with a copy of the Subdistrict conceptual Plan of Water Management and a copy of the Subdistrict Petition for Establishment describing in greater detail the background and basis for the formation of the Subdistrict and that the signatories on this petition were subscribed before me voluntarily and with knowledge of the purposes for the formation of the Subdistrict.

Printed Name of Circulator	Signature	Date
----------------------------	-----------	------

\*The legally authorized representatives must execute petitions on behalf of Corporations, Limited Partnerships, LLC's, LLP's, etc. A person signing the petition on behalf of any Corporation, Limited Partnership, LLC, LLP, etc. must present an affidavit attesting to the approval of the petition by the entity's Board of Directors, President, CEO, or other authorized officer(s).

\*\*This petition must be executed by all record owners of the described property. Petitions will be compared against the records on file with Alamosa, Conejos and Rio Grande Counties and will be deemed valid only if the signatories exactly match the owners of record, as reflected by the county records, and if the signers of the petition agree to be responsible for the above represented percentage of costs, fees and post-plan depletions from the well(s) identified in this petition. If less than all of the record owners sign this petition, or if someone other than the record owner signs this petition, except as set forth above, the petition will be deemed invalid.

printed 4/18/2018

**PETITION  
TO FORM SPECIAL IMPROVEMENT DISTRICT NO. 6  
OF THE RIO GRANDE WATER CONSERVATION DISTRICT**

We the undersigned by our signatures affixed to this petition do hereby affirm and attest that:

1. (We/I) own an interest in real property that includes a well(s) used in whole or in part for irrigation, commercial, industrial or municipal purposes within the Alamosa-La Jara Response Area of the Rio Grande Decision Support System, or (we/I) represent owners of real property that includes a well(s) used in whole or in part for irrigation commercial, industrial or municipal purposes within the Alamosa-La Jara Response Area of the Rio Grande Decision Support System and (we/I) have the proper legal authority to sign this Petition on the owner's behalf.
2. (We/I) support the formation of Special Improvement District No. 6 and request that the District Court form the Special Improvement District pursuant to the attached Petition and general description of the *conceptual* Plan of Water Management to govern the Special Improvement District.
3. By (my/our) signature hereon (we/I) request that the Rio Grande Water Conservation District petition the District Court to form Special Improvement District No. 6 and include this property within Special Improvement District No. 6.

**Special Improvement District Purpose**

The overall purpose of this Subdistrict is to provide a community-oriented water management alternative to individual augmentation plans or state-imposed regulations limiting the use of wells in Water Division No. 3. That is, to provide a mechanism through which a group of well users in the Alamosa-La Jara Response Area can work collaboratively to develop and implement a system of self-regulation using economic-based incentives and other management tools that promote responsible groundwater management and that remedies the injury to senior surface water rights that result from groundwater use from Subdistrict wells. The operation of the Plan will comply with the requirements of SB 04-222, codified at section 37-92-501(4), C.R.S. **The Subdistrict will be financed by reasonable service and user fees, and special assessments on property within the Subdistrict, and the lands petitioned herein will be benefited by the replacement of injurious depletions to senior water rights, as allowed by statute.** We understand that these service and user fees and special assessments on taxable property within the Subdistrict will be required in order to generate sufficient funds to meet the goals and objectives of the Subdistrict. These methods of financing are authorized by the signatures on this petition without further election, pending approval of the Subdistrict Board of Managers.

**As a condition of participation, the Subdistrict will require acceptance of these and other nonmonetary limitations, including limitations on the diversion and use of groundwater, which may be imposed if the Board of Managers determines such limitations necessary to achieve one or more of the Plan objectives. By signing this petition the undersigned agree to accept these limitations if imposed.**

In the event the Subdistrict is unable to achieve one or more of its objectives or comply with other court-imposed or state-imposed requirements, all Landowners may have limitations imposed on the use of their Subdistrict Wells for the diversion of groundwater, including complete curtailment of groundwater withdrawals, through administrative rules and regulations by the State of Colorado.

Participation in the Subdistrict is strictly voluntary. Once land is petitioned into the Subdistrict and the Subdistrict is duly formed by Court order, ***the land will remain in the Subdistrict for as long as the Subdistrict is in existence***, even in the event the land is sold or transferred after Subdistrict formation.

The Subdistrict will remain in existence, unless dissolved by appropriate legal action, for so long as the Rio Grande Water Conservation District remains in existence. The conditions described above will run with the ownership of the property described in this Petition.

The legal description of the property that is the subject of this petition is described below. Wells within the proposed Subdistrict that are located on or having legal authority to apply groundwater to this property are listed in Table A.

Farm Plan # 401420

Petition No 572122300086

By (our/my) signature hereon, we attest to (our/my) ownership of the wells and described land (or to our/my legal authority to represent an entity that has ownership of the described land), (I/we) indicate our understanding of the foregoing intentions and purposes of the Subdistrict, and respectfully request that the same be formed pursuant to applicable statutes by the District Court. The Subdistrict's water management plan will be monitored and updated to respond to changes in climatic or hydrologic conditions or new information from *bona fide* studies or models.

Name(s): \_\_\_\_\_ Date \_\_\_\_\_

VALDEZ JESSICA Q Signature Jessica Q. Valdez 02/17/2017

VALDEZ ARMANDO R Signature Armando R. Valdez 02/17/2017

Signature \_\_\_\_\_

Address 20500 COUNTY ROAD 10.75; LA JARA, CO 81140

Parcel 572122300086: SW1/4 22-35-9 TNA 160 S 21 A OF S1/2 NW1/4 22-35-9 TNA 21 B351 P764 R9000263 R14000595 as referenced on Book \_\_\_\_\_, Page \_\_\_\_\_ and/or Reception # \_\_\_\_\_ (CONEJOS County) 181 total acres

**Table A**

WDID	Structure Name	Permit	Percent Responsibility	List Any Additional Well Owners
2105306	W1284 WELL NO 01	4457-F	100	

As the circulator of this petition, I attest that each of the signatories hereon was provided with a copy of the Subdistrict conceptual Plan of Water Management and a copy of the Subdistrict Petition for Establishment describing in greater detail the background and basis for the formation of the Subdistrict and that the signatories on this petition were subscribed before me voluntarily and with knowledge of the purposes for the formation of the Subdistrict.

Printed Name of Circulator \_\_\_\_\_ Signature \_\_\_\_\_ Date \_\_\_\_\_

\*\*The legally authorized representatives must execute petitions on behalf of Corporations, Limited Partnerships, LLC's, LLP's, etc. A person signing the petition on behalf of any Corporation, Limited Partnership, LLC, LLP, etc. must present an affidavit attesting to the approval of the petition by the entity's Board of Directors, President, CEO, or other authorized officer(s).

\*\*This petition must be executed by all record owners of the described property. Petitions will be compared against the records on file with Alamosa, Conejos and Rio Grande Counties and will be deemed valid only if the signatories exactly match the owners of record, as reflected by the county records, and if the signers of the petition agree to be responsible for the above represented percentage of costs, fees and post-plan depletions from the well(s) identified in this petition. If less than all of the record owners sign this petition, or if someone other than the record owner signs this petition, except as set forth above, the petition will be deemed invalid.

*printed 2/16/2017*



**PETITION  
TO FORM SPECIAL IMPROVEMENT DISTRICT NO. 6  
OF THE RIO GRANDE WATER CONSERVATION DISTRICT**

---

We the undersigned by our signatures affixed to this petition do hereby affirm and attest that:

1. (We/I) own an interest in real property that includes a well(s) used in whole or in part for irrigation, commercial, industrial or municipal purposes within the Alamosa-La Jara Response Area of the Rio Grande Decision Support System, or (we/I) represent owners of real property that includes a well(s) used in whole or in part for irrigation commercial, industrial or municipal purposes within the Alamosa-La Jara Response Area of the Rio Grande Decision Support System and (we/I) have the proper legal authority to sign this Petition on the owner's behalf.
2. (We/I) support the formation of Special Improvement District No. 6 and request that the District Court form the Special Improvement District pursuant to the attached Petition and general description of the *conceptual* Plan of Water Management to govern the Special Improvement District.
3. By (my/our) signature hereon (we/I) request that the Rio Grande Water Conservation District petition the District Court to form Special Improvement District No. 6 and include this property within Special Improvement District No. 6.

---

**Special Improvement District Purpose**

The overall purpose of this Subdistrict is to provide a community-oriented water management alternative to individual augmentation plans or state-imposed regulations limiting the use of wells in Water Division No. 3. That is, to provide a mechanism through which a group of well users in the Alamosa-La Jara Response Area can work collaboratively to develop and implement a system of self-regulation using economic-based incentives and other management tools that promote responsible groundwater management and that remedies the injury to senior surface water rights that result from groundwater use from Subdistrict wells. The operation of the Plan will comply with the requirements of SB 04-222, codified at section 37-92-501(4), C.R.S. *The Subdistrict will be financed by reasonable service and user fees, and special assessments on property within the Subdistrict, and the lands petitioned herein will be benefited by the replacement of injurious depletions to senior water rights, as allowed by statute.* We understand that these service and user fees and special assessments on taxable property within the Subdistrict will be required in order to generate sufficient funds to meet the goals and objectives of the Subdistrict. These methods of financing are authorized by the signatures on this petition without further election, pending approval of the Subdistrict Board of Managers.

*As a condition of participation, the Subdistrict will require acceptance of these and other nonmonetary limitations, including limitations on the diversion and use of groundwater, which may be imposed if the Board of Managers determines such limitations necessary to achieve one or more of the Plan objectives. By signing this petition the undersigned agree to accept these limitations if imposed.*

In the event the Subdistrict is unable to achieve one or more of its objectives or comply with other court-imposed or state-imposed requirements, all Landowners may have limitations imposed on the use of their Subdistrict Wells for the diversion of groundwater, including complete curtailment of groundwater withdrawals, through administrative rules and regulations by the State of Colorado.

Participation in the Subdistrict is strictly voluntary. Once land is petitioned into the Subdistrict and the Subdistrict is duly formed by Court order, *the land will remain in the Subdistrict for as long as the Subdistrict is in existence*, even in the event the land is sold or transferred after Subdistrict formation.

The Subdistrict will remain in existence, unless dissolved by appropriate legal action, for so long as the Rio Grande Water Conservation District remains in existence. The conditions described above will run with the ownership of the property described in this Petition.

The legal description of the property that is the subject of this petition is described below. Wells within the proposed Subdistrict that are located on or having legal authority to apply groundwater to this property are listed in Table A.

By (our/my) signature hereon, we attest to (our/my) ownership of the wells and described land (or to our/my legal authority to represent an entity that has ownership of the described land), (I/we) indicate our understanding of the foregoing intentions and purposes of the Subdistrict, and respectfully request that the same be formed pursuant to applicable statutes by the District Court. The Subdistrict's water management plan will be monitored and updated to respond to changes in climatic or hydrologic conditions or new information from *bona fide* studies or models.

Name(s): \_\_\_\_\_ Date \_\_\_\_\_  
VALLEY LAND & CATTLE LLC Signature Mitch Miller - officer 12/16/16  
 Signature \_\_\_\_\_  
 Signature \_\_\_\_\_

Address 22504 COUNTY ROAD 22; SANFORD, CO 81151

Parcel 572301100001: NW1/4, NE1/4 & SW1/4 1-35- 10 TNA 480 (LESS MR NE1/4 R168646 B314 P56) R2501-56 R2502-1569 R12001811-4 as referenced on Book \_\_\_\_\_, Page \_\_\_\_\_ and/or Reception # \_\_\_\_\_ (CONEJOS County) 480 total acres

**Table A**

WDD	Structure Name	Permit	Percent Responsibility	List Any Additional Well Owners
2205927	W2233 WELL NO 01	2053-F	100	

As the circulator of this petition, I attest that each of the signatories hereon was provided with a copy of the Subdistrict conceptual Plan of Water Management and a copy of the Subdistrict Petition for Establishment describing in greater detail the background and basis for the formation of the Subdistrict and that the signatories on this petition were subscribed before me voluntarily and with knowledge of the purposes for the formation of the Subdistrict.

\_\_\_\_\_  
 Printed Name of Circulator Signature Date

\*The legally authorized representatives must execute petitions on behalf of Corporations, Limited Partnerships, LLC's, LLP's, etc. A person signing the petition on behalf of any Corporation, Limited Partnership, LLC, LLP, etc. must present an affidavit attesting to the approval of the petition by the entity's Board of Directors, President, CEO, or other authorized officer(s).

\*\*This petition must be executed by all record owners of the described property. Petitions will be compared against the records on file with Alamosa, Conejos and Rio Grande Counties and will be deemed valid only if the signatories exactly match the owners of record, as reflected by the county records, and if the signers of the petition agree to be responsible for the above represented percentage of costs, fees and post-plan depletions from the well(s) identified in this petition. If less than all of the record owners sign this petition, or if someone other than the record owner signs this petition, except as set forth above, the petition will be deemed invalid.

printed 12/16/2016

**PETITION**  
**TO FORM SPECIAL IMPROVEMENT DISTRICT NO. 6**  
**OF THE RIO GRANDE WATER CONSERVATION DISTRICT**

---

We the undersigned by our signatures affixed to this petition do hereby affirm and attest that:

1. (We/I) own an interest in real property that includes a well(s) used in whole or in part for irrigation, commercial, industrial or municipal purposes within the Alamosa-La Jara Response Area of the Rio Grande Decision Support System, or (we/I) represent owners of real property that includes a well(s) used in whole or in part for irrigation commercial, industrial or municipal purposes within the Alamosa-La Jara Response Area of the Rio Grande Decision Support System and (we/I) have the proper legal authority to sign this Petition on the owner's behalf.
  2. (We/I) support the formation of Special Improvement District No. 6 and request that the District Court form the Special Improvement District pursuant to the attached Petition and general description of the *conceptual* Plan of Water Management to govern the Special Improvement District.
  3. By (my/our) signature hereon (we/I) request that the Rio Grande Water Conservation District petition the District Court to form Special Improvement District No. 6 and include this property within Special Improvement District No. 6.
- 

**Special Improvement District Purpose**

The overall purpose of this Subdistrict is to provide a community-oriented water management alternative to individual augmentation plans or state-imposed regulations limiting the use of wells in Water Division No. 3. That is, to provide a mechanism through which a group of well users in the Alamosa-La Jara Response Area can work collaboratively to develop and implement a system of self-regulation using economic-based incentives and other management tools that promote responsible groundwater management and that remedies the injury to senior surface water rights that result from groundwater use from Subdistrict wells. The operation of the Plan will comply with the requirements of SB 04-222, codified at section 37-92-501(4), C.R.S. **The Subdistrict will be financed by reasonable service and user fees, and special assessments on property within the Subdistrict, and the lands petitioned herein will be benefited by the replacement of injurious depletions to senior water rights, as allowed by statute.** We understand that these service and user fees and special assessments on taxable property within the Subdistrict will be required in order to generate sufficient funds to meet the goals and objectives of the Subdistrict. These methods of financing are authorized by the signatures on this petition without further election, pending approval of the Subdistrict Board of Managers.

**As a condition of participation, the Subdistrict will require acceptance of these and other nonmonetary limitations, including limitations on the diversion and use of groundwater, which may be imposed if the Board of Managers determines such limitations necessary to achieve one or more of the Plan objectives. By signing this petition the undersigned agree to accept these limitations if imposed.**

In the event the Subdistrict is unable to achieve one or more of its objectives or comply with other court-imposed or state-imposed requirements, all Landowners may have limitations imposed on the use of their Subdistrict Wells for the diversion of groundwater, including complete curtailment of groundwater withdrawals, through administrative rules and regulations by the State of Colorado.

Participation in the Subdistrict is strictly voluntary. Once land is petitioned into the Subdistrict and the Subdistrict is duly formed by Court order, ***the land will remain in the Subdistrict for as long as the Subdistrict is in existence***, even in the event the land is sold or transferred after Subdistrict formation.

The Subdistrict will remain in existence, unless dissolved by appropriate legal action, for so long as the Rio Grande Water Conservation District remains in existence. The conditions described above will run with the ownership of the property described in this Petition.

The legal description of the property that is the subject of this petition is described below. Wells within the proposed Subdistrict that are located on or having legal authority to apply groundwater to this property are listed in Table A.

By (our/my) signature hereon, we attest to (our/my) ownership of the wells and described land (or to our/my legal authority to represent an entity that has ownership of the described land), (I/we) indicate our understanding of the foregoing intentions and purposes of the Subdistrict, and respectfully request that the same be formed pursuant to applicable statutes by the District Court. The Subdistrict's water management plan will be monitored and updated to respond to changes in climatic or hydrologic conditions or new information from *bona fide* studies or models.

Name(s): \_\_\_\_\_ Date \_\_\_\_\_  
FAUCETTE LAND & CATTLE, LLC Signature David K Faucette 2-5-18  
Signature Carolyn V. Faucette 2/5/18  
Signature \_\_\_\_\_

Address PO BOX 95; SANFORD, CO 81151

Parcel 572302100191: ALL 2-35-10 EXCEPT THAT PART OF SW1/4 LYING NORTH AND WEST OF THE 20 FOOT LATERAL OF THE EMPIRE CANAL as referenced on Book \_\_\_\_\_, Page \_\_\_\_\_ and/or Reception # \_\_\_\_\_ (CONEJOS County) 797 total acres

**Table A**

WDID	Structure Name	Permit	Percent Responsibility	List Any Additional Well Owners
2205025	W-3898 HOT WELL NO 02	10165-F	33	

As the circulator of this petition, I attest that each of the signatories hereon was provided with a copy of the Subdistrict conceptual Plan of Water Management and a copy of the Subdistrict Petition for Establishment describing in greater detail the background and basis for the formation of the Subdistrict and that the signatories on this petition were subscribed before me voluntarily and with knowledge of the purposes for the formation of the Subdistrict.

Printed Name of Circulator \_\_\_\_\_ Signature \_\_\_\_\_ Date \_\_\_\_\_

\*The legally authorized representatives must execute petitions on behalf of Corporations, Limited Partnerships, LLC's, LLP's, etc. A person signing the petition on behalf of any Corporation, Limited Partnership, LLC, LLP, etc. must present an affidavit attesting to the approval of the petition by the entity's Board of Directors, President, CEO, or other authorized officer(s).

\*\*This petition must be executed by all record owners of the described property. Petitions will be compared against the records on file with Alamosa, Conejos and Rio Grande Counties and will be deemed valid only if the signatories exactly match the owners of record, as reflected by the county records, and if the signers of the petition agree to be responsible for the above represented percentage of costs, fees and post-plan depletions from the well(s) identified in this petition. If less than all of the record owners sign this petition, or if someone other than the record owner signs this petition, except as set forth above, the petition will be deemed invalid.

*printed 1/25/2018*

**PETITION  
TO FORM SPECIAL IMPROVEMENT DISTRICT NO. 6  
OF THE RIO GRANDE WATER CONSERVATION DISTRICT**

---

We the undersigned by our signatures affixed to this petition do hereby affirm and attest that:

1. (We/I) own an interest in real property that includes a well(s) used in whole or in part for irrigation, commercial, industrial or municipal purposes within the Alamosa-La Jara Response Area of the Rio Grande Decision Support System, or (we/I) represent owners of real property that includes a well(s) used in whole or in part for irrigation commercial, industrial or municipal purposes within the Alamosa-La Jara Response Area of the Rio Grande Decision Support System and (we/I) have the proper legal authority to sign this Petition on the owner's behalf.
  2. (We/I) support the formation of Special Improvement District No. 6 and request that the District Court form the Special Improvement District pursuant to the attached Petition and general description of the *conceptual* Plan of Water Management to govern the Special Improvement District.
  3. By (my/our) signature hereon (we/I) request that the Rio Grande Water Conservation District petition the District Court to form Special Improvement District No. 6 and include this property within Special Improvement District No. 6.
- 

**Special Improvement District Purpose**

The overall purpose of this Subdistrict is to provide a community-oriented water management alternative to individual augmentation plans or state-imposed regulations limiting the use of wells in Water Division No. 3. That is, to provide a mechanism through which a group of well users in the Alamosa-La Jara Response Area can work collaboratively to develop and implement a system of self-regulation using economic-based incentives and other management tools that promote responsible groundwater management and that remedies the injury to senior surface water rights that result from groundwater use from Subdistrict wells. The operation of the Plan will comply with the requirements of SB 04-222, codified at section 37-92-501(4), C.R.S. **The Subdistrict will be financed by reasonable service and user fees, and special assessments on property within the Subdistrict, and the lands petitioned herein will be benefited by the replacement of injurious depletions to senior water rights, as allowed by statute.** We understand that these service and user fees and special assessments on taxable property within the Subdistrict will be required in order to generate sufficient funds to meet the goals and objectives of the Subdistrict. These methods of financing are authorized by the signatures on this petition without further election, pending approval of the Subdistrict Board of Managers.

**As a condition of participation, the Subdistrict will require acceptance of these and other nonmonetary limitations, including limitations on the diversion and use of groundwater, which may be imposed if the Board of Managers determines such limitations necessary to achieve one or more of the Plan objectives. By signing this petition the undersigned agree to accept these limitations if imposed.**

In the event the Subdistrict is unable to achieve one or more of its objectives or comply with other court-imposed or state-imposed requirements, all Landowners may have limitations imposed on the use of their Subdistrict Wells for the diversion of groundwater, including complete curtailment of groundwater withdrawals, through administrative rules and regulations by the State of Colorado.

Participation in the Subdistrict is strictly voluntary. Once land is petitioned into the Subdistrict and the Subdistrict is duly formed by Court order, ***the land will remain in the Subdistrict for as long as the Subdistrict is in existence***, even in the event the land is sold or transferred after Subdistrict formation.

The Subdistrict will remain in existence, unless dissolved by appropriate legal action, for so long as the Rio Grande Water Conservation District remains in existence. The conditions described above will run with the ownership of the property described in this Petition.

The legal description of the property that is the subject of this petition is described below. Wells within the proposed Subdistrict that are located on or having legal authority to apply groundwater to this property are listed in Table A.

By (our/my) signature hereon, we attest to (our/my) ownership of the wells and described land (or to our/my legal authority to represent an entity that has ownership of the described land), (I/we) indicate our understanding of the foregoing intentions and purposes of the Subdistrict, and respectfully request that the same be formed pursuant to applicable statutes by the District Court. The Subdistrict's water management plan will be monitored and updated to respond to changes in climatic or hydrologic conditions or new information from *bona fide* studies or models.

Name(s):	Signature	Date
<u>GARCIA MAC D.</u>	<u>Garcia Mac D.</u>	<u>12-30-2016</u>
<u>GARCIA CHRIS; GARCIA ERNEST S</u>	<u>Garcia Ernest S.</u>	<u>11/12/2017</u>
<u>GARCIA JOHNNY A; GARCIA WILLIE L</u>	<u>Garcia Johnny A.</u>	<u>12-30-16</u>
Address <u>PO BOX 257; ANTONITO, CO 81120</u>	<u>Garcia Willie L</u>	<u>1/1-17</u>
Parcel <u>572302200005: THAT PART OF NW1/4 SW1/4 2-35-10 (LYING NWRLY 20 FT LATERAL EMPIRE CANAL) SE1/4 NW1/4 &amp; THAT PART OF S1/2 3 as referenced on Book _____, Page _____ and/or Reception # _____ . (CONEJOS County) 275.45 total acres</u>		

**Table A**

WDID	Structure Name	Permit	Percent Responsibility	List Any Additional Well Owners
2105307	W1285 WELL NO 01	10287-R	100	

As the circulator of this petition, I attest that each of the signatories hereon was provided with a copy of the Subdistrict conceptual Plan of Water Management and a copy of the Subdistrict Petition for Establishment describing in greater detail the background and basis for the formation of the Subdistrict and that the signatories on this petition were subscribed before me voluntarily and with knowledge of the purposes for the formation of the Subdistrict.

Printed Name of Circulator	Signature	Date
----------------------------	-----------	------

\*The legally authorized representatives must execute petitions on behalf of Corporations, Limited Partnerships, LLC's, LLP's, etc. A person signing the petition on behalf of any Corporation, Limited Partnership, LLC, LLP, etc. must present an affidavit attesting to the approval of the petition by the entity's Board of Directors, President, CEO, or other authorized officer(s).

\*\*This petition must be executed by all record owners of the described property. Petitions will be compared against the records on file with Alamosa, Conejos and Rio Grande Counties and will be deemed valid only if the signatories exactly match the owners of record, as reflected by the county records, and if the signers of the petition agree to be responsible for the above represented percentage of costs, fees and post-plan depletions from the well(s) identified in this petition. If less than all of the record owners sign this petition, or if someone other than the record owner signs this petition, except as set forth above, the petition will be deemed invalid.

printed 9/29/2016



**PETITION**  
**TO FORM SPECIAL IMPROVEMENT DISTRICT NO. 6**  
**OF THE RIO GRANDE WATER CONSERVATION DISTRICT**

---

We the undersigned by our signatures affixed to this petition do hereby affirm and attest that:

1. (We/I) own an interest in real property that includes a well(s) used in whole or in part for irrigation, commercial, industrial or municipal purposes within the Alamosa-La Jara Response Area of the Rio Grande Decision Support System, or (we/I) represent owners of real property that includes a well(s) used in whole or in part for irrigation commercial, industrial or municipal purposes within the Alamosa-La Jara Response Area of the Rio Grande Decision Support System and (we/I) have the proper legal authority to sign this Petition on the owner's behalf.
  2. (We/I) support the formation of Special Improvement District No. 6 and request that the District Court form the Special Improvement District pursuant to the attached Petition and general description of the *conceptual* Plan of Water Management to govern the Special Improvement District.
  3. By (my/our) signature hereon (we/I) request that the Rio Grande Water Conservation District petition the District Court to form Special Improvement District No. 6 and include this property within Special Improvement District No. 6.
- 

**Special Improvement District Purpose**

The overall purpose of this Subdistrict is to provide a community-oriented water management alternative to individual augmentation plans or state-imposed regulations limiting the use of wells in Water Division No. 3. That is, to provide a mechanism through which a group of well users in the Alamosa-La Jara Response Area can work collaboratively to develop and implement a system of self-regulation using economic-based incentives and other management tools that promote responsible groundwater management and that remedies the injury to senior surface water rights that result from groundwater use from Subdistrict wells. The operation of the Plan will comply with the requirements of SB 04-222, codified at section 37-92-501(4), C.R.S. **The Subdistrict will be financed by reasonable service and user fees, and special assessments on property within the Subdistrict, and the lands petitioned herein will be benefited by the replacement of injurious depletions to senior water rights, as allowed by statute.** We understand that these service and user fees and special assessments on taxable property within the Subdistrict will be required in order to generate sufficient funds to meet the goals and objectives of the Subdistrict. These methods of financing are authorized by the signatures on this petition without further election, pending approval of the Subdistrict Board of Managers.

**As a condition of participation, the Subdistrict will require acceptance of these and other nonmonetary limitations, including limitations on the diversion and use of groundwater, which may be imposed if the Board of Managers determines such limitations necessary to achieve one or more of the Plan objectives. By signing this petition the undersigned agree to accept these limitations if imposed.**

In the event the Subdistrict is unable to achieve one or more of its objectives or comply with other court-imposed or state-imposed requirements, all Landowners may have limitations imposed on the use of their Subdistrict Wells for the diversion of groundwater, including complete curtailment of groundwater withdrawals, through administrative rules and regulations by the State of Colorado.

Participation in the Subdistrict is strictly voluntary. Once land is petitioned into the Subdistrict and the Subdistrict is duly formed by Court order, ***the land will remain in the Subdistrict for as long as the Subdistrict is in existence***, even in the event the land is sold or transferred after Subdistrict formation.

The Subdistrict will remain in existence, unless dissolved by appropriate legal action, for so long as the Rio Grande Water Conservation District remains in existence. The conditions described above will run with the ownership of the property described in this Petition.

The legal description of the property that is the subject of this petition is described below. Wells within the proposed Subdistrict that are located on or having legal authority to apply groundwater to this property are listed in Table A.



By (our/my) signature hereon, we attest to (our/my) ownership of the wells and described land (or to our/my legal authority to represent an entity that has ownership of the described land), (I/we) indicate our understanding of the foregoing intentions and purposes of the Subdistrict, and respectfully request that the same be formed pursuant to applicable statutes by the District Court. The Subdistrict's water management plan will be monitored and updated to respond to changes in climatic or hydrologic conditions or new information from *bona fide* studies or models.

Name(s): \_\_\_\_\_

Date

FAUCETTE DAVID K

Signature

*David K. Faucette*

2-5-18

FAUCETTE CAROLYN V

Signature

*Carolyn V. Faucette*

2/5/18

Signature \_\_\_\_\_

Address PO BOX 95; SANFORD, CO 81151

Parcel 572303100002: NE1/4 3-35-10 (LESS ROW AS DES B242 P248) R#3001496 as referenced on Book \_\_\_\_\_, Page \_\_\_\_\_ and/or Reception # \_\_\_\_\_ (CONEJOS County) 160 total acres

**Table A**

WDID	Structure Name	Permit	Percent Responsibility	List Any Additional Well Owners
2105244	W1054 WELL NO 01	6226-R	100	_____
2205025	W-3898 HOT WELL NO 02	10165-F	33	_____

As the circulator of this petition, I attest that each of the signatories hereon was provided with a copy of the Subdistrict conceptual Plan of Water Management and a copy of the Subdistrict Petition for Establishment describing in greater detail the background and basis for the formation of the Subdistrict and that the signatories on this petition were subscribed before me voluntarily and with knowledge of the purposes for the formation of the Subdistrict.

Printed Name of Circulator \_\_\_\_\_

Signature \_\_\_\_\_

Date \_\_\_\_\_

\*The legally authorized representatives must execute petitions on behalf of Corporations, Limited Partnerships, LLC's, LLP's, etc. A person signing the petition on behalf of any Corporation, Limited Partnership, LLC, LLP, etc. must present an affidavit attesting to the approval of the petition by the entity's Board of Directors, President, CEO, or other authorized officer(s).

\*\*This petition must be executed by all record owners of the described property. Petitions will be compared against the records on file with Alamosa, Conejos and Rio Grande Counties and will be deemed valid only if the signatories exactly match the owners of record, as reflected by the county records, and if the signers of the petition agree to be responsible for the above represented percentage of costs, fees and post-plan depletions from the well(s) identified in this petition. If less than all of the record owners sign this petition, or if someone other than the record owner signs this petition, except as set forth above, the petition will be deemed invalid.

*printed 1/25/2018*

**PETITION  
TO FORM SPECIAL IMPROVEMENT DISTRICT NO. 6  
OF THE RIO GRANDE WATER CONSERVATION DISTRICT**

---

We the undersigned by our signatures affixed to this petition do hereby affirm and attest that:

1. (We/I) own an interest in real property that includes a well(s) used in whole or in part for irrigation, commercial, industrial or municipal purposes within the Alamosa-La Jara Response Area of the Rio Grande Decision Support System, or (we/I) represent owners of real property that includes a well(s) used in whole or in part for irrigation commercial, industrial or municipal purposes within the Alamosa-La Jara Response Area of the Rio Grande Decision Support System and (we/I) have the proper legal authority to sign this Petition on the owner's behalf.
  2. (We/I) support the formation of Special Improvement District No. 6 and request that the District Court form the Special Improvement District pursuant to the attached Petition and general description of the *conceptual* Plan of Water Management to govern the Special Improvement District.
  3. By (my/our) signature hereon (we/I) request that the Rio Grande Water Conservation District petition the District Court to form Special Improvement District No. 6 and include this property within Special Improvement District No. 6.
- 

**Special Improvement District Purpose**

The overall purpose of this Subdistrict is to provide a community-oriented water management alternative to individual augmentation plans or state-imposed regulations limiting the use of wells in Water Division No. 3. That is, to provide a mechanism through which a group of well users in the Alamosa-La Jara Response Area can work collaboratively to develop and implement a system of self-regulation using economic-based incentives and other management tools that promote responsible groundwater management and that remedies the injury to senior surface water rights that result from groundwater use from Subdistrict wells. The operation of the Plan will comply with the requirements of SB 04-222, codified at section 37-92-501(4), C.R.S. **The Subdistrict will be financed by reasonable service and user fees, and special assessments on property within the Subdistrict, and the lands petitioned herein will be benefited by the replacement of injurious depletions to senior water rights, as allowed by statute.** We understand that these service and user fees and special assessments on taxable property within the Subdistrict will be required in order to generate sufficient funds to meet the goals and objectives of the Subdistrict. These methods of financing are authorized by the signatures on this petition without further election, pending approval of the Subdistrict Board of Managers.

**As a condition of participation, the Subdistrict will require acceptance of these and other nonmonetary limitations, including limitations on the diversion and use of groundwater, which may be imposed if the Board of Managers determines such limitations necessary to achieve one or more of the Plan objectives. By signing this petition the undersigned agree to accept these limitations if imposed.**

In the event the Subdistrict is unable to achieve one or more of its objectives or comply with other court-imposed or state-imposed requirements, all Landowners may have limitations imposed on the use of their Subdistrict Wells for the diversion of groundwater, including complete curtailment of groundwater withdrawals, through administrative rules and regulations by the State of Colorado.

Participation in the Subdistrict is strictly voluntary. Once land is petitioned into the Subdistrict and the Subdistrict is duly formed by Court order, ***the land will remain in the Subdistrict for as long as the Subdistrict is in existence***, even in the event the land is sold or transferred after Subdistrict formation.

The Subdistrict will remain in existence, unless dissolved by appropriate legal action, for so long as the Rio Grande Water Conservation District remains in existence. The conditions described above will run with the ownership of the property described in this Petition.

The legal description of the property that is the subject of this petition is described below. Wells within the proposed Subdistrict that are located on or having legal authority to apply groundwater to this property are listed in Table A.

By (our/my) signature hereon, we attest to (our/my) ownership of the wells and described land (or to our/my legal authority to represent an entity that has ownership of the described land), (I/we) indicate our understanding of the foregoing intentions and purposes of the Subdistrict, and respectfully request that the same be formed pursuant to applicable statutes by the District Court. The Subdistrict's water management plan will be monitored and updated to respond to changes in climatic or hydrologic conditions or new information from *bona fide* studies or models.

Name(s): \_\_\_\_\_ Date \_\_\_\_\_  
MORTENSEN WILLIAM PAUL Signature William Paul Mortensen 5-8-17  
MORTENSEN JULIA MARIE Signature Julia Marie Mortensen 5-8-17  
 Signature \_\_\_\_\_

Address 20910 COUNTY ROAD Y; SANFORD, CO 81151

Parcel 572303200006: TR 3 GRANT MORTENSEN PROP SRVY IN SE1/4 SE1/4 4-35-10 (ALSO DES: COM AT SE COR SEC 4 TH N45\*47"W 43.16 FT as referenced on Book \_\_\_\_\_, Page \_\_\_\_\_ and/or Reception # \_\_\_\_\_ . (CONEJOS County) 393.16 total acres

**Table A**

WDID	Structure Name	Permit	Percent Responsibility	List Any Additional Well Owners
2105486	W1991 WELL NO 01	6694-R	0	

As the circulator of this petition, I attest that each of the signatories hereon was provided with a copy of the Subdistrict conceptual Plan of Water Management and a copy of the Subdistrict Petition for Establishment describing in greater detail the background and basis for the formation of the Subdistrict and that the signatories on this petition were subscribed before me voluntarily and with knowledge of the purposes for the formation of the Subdistrict.

\_\_\_\_\_  
 Printed Name of Circulator Signature Date

\*The legally authorized representatives must execute petitions on behalf of Corporations, Limited Partnerships, LLC's, LLP's, etc. A person signing the petition on behalf of any Corporation, Limited Partnership, LLC, LLP, etc. must present an affidavit attesting to the approval of the petition by the entity's Board of Directors, President, CEO, or other authorized officer(s).

\*\*This petition must be executed by all record owners of the described property. Petitions will be compared against the records on file with Alamosa, Conejos and Rio Grande Counties and will be deemed valid only if the signatories exactly match the owners of record, as reflected by the county records, and if the signers of the petition agree to be responsible for the above represented percentage of costs, fees and post-plan depletions from the well(s) identified in this petition. If less than all of the record owners sign this petition, or if someone other than the record owner signs this petition, except as set forth above, the petition will be deemed invalid.

**PETITION  
TO FORM SPECIAL IMPROVEMENT DISTRICT NO. 6  
OF THE RIO GRANDE WATER CONSERVATION DISTRICT**

We the undersigned by our signatures affixed to this petition do hereby affirm and attest that:

1. (We/I) own an interest in real property that includes a well(s) used in whole or in part for irrigation, commercial, industrial or municipal purposes within the Alamosa-La Jara Response Area of the Rio Grande Decision Support System, or (we/I) represent owners of real property that includes a well(s) used in whole or in part for irrigation commercial, industrial or municipal purposes within the Alamosa-La Jara Response Area of the Rio Grande Decision Support System and (we/I) have the proper legal authority to sign this Petition on the owner's behalf.
2. (We/I) support the formation of Special Improvement District No. 6 and request that the District Court form the Special Improvement District pursuant to the attached Petition and general description of the *conceptual* Plan of Water Management to govern the Special Improvement District.
3. By (my/our) signature hereon (we/I) request that the Rio Grande Water Conservation District petition the District Court to form Special Improvement District No. 6 and include this property within Special Improvement District No. 6.

**Special Improvement District Purpose**

The overall purpose of this Subdistrict is to provide a community-oriented water management alternative to individual augmentation plans or state-imposed regulations limiting the use of wells in Water Division No. 3. That is, to provide a mechanism through which a group of well users in the Alamosa-La Jara Response Area can work collaboratively to develop and implement a system of self-regulation using economic-based incentives and other management tools that promote responsible groundwater management and that remedies the injury to senior surface water rights that result from groundwater use from Subdistrict wells. The operation of the Plan will comply with the requirements of SB 04-222, codified at section 37-92-501(4), C.R.S. **The Subdistrict will be financed by reasonable service and user fees, and special assessments on property within the Subdistrict, and the lands petitioned herein will be benefited by the replacement of injurious depletions to senior water rights, as allowed by statute.** We understand that these service and user fees and special assessments on taxable property within the Subdistrict will be required in order to generate sufficient funds to meet the goals and objectives of the Subdistrict. These methods of financing are authorized by the signatures on this petition without further election, pending approval of the Subdistrict Board of Managers.

**As a condition of participation, the Subdistrict will require acceptance of these and other nonmonetary limitations, including limitations on the diversion and use of groundwater, which may be imposed if the Board of Managers determines such limitations necessary to achieve one or more of the Plan objectives. By signing this petition the undersigned agree to accept these limitations if imposed.**

In the event the Subdistrict is unable to achieve one or more of its objectives or comply with other court-imposed or state-imposed requirements, all Landowners may have limitations imposed on the use of their Subdistrict Wells for the diversion of groundwater, including complete curtailment of groundwater withdrawals, through administrative rules and regulations by the State of Colorado.

Participation in the Subdistrict is strictly voluntary. Once land is petitioned into the Subdistrict and the Subdistrict is duly formed by Court order, ***the land will remain in the Subdistrict for as long as the Subdistrict is in existence***, even in the event the land is sold or transferred after Subdistrict formation.

The Subdistrict will remain in existence, unless dissolved by appropriate legal action, for so long as the Rio Grande Water Conservation District remains in existence. The conditions described above will run with the ownership of the property described in this Petition.

The legal description of the property that is the subject of this petition is described below. Wells within the proposed Subdistrict that are located on or having legal authority to apply groundwater to this property are listed in Table A.

By (our/my) signature hereon, we attest to (our/my) ownership of the wells and described land (or to our/my legal authority to represent an entity that has ownership of the described land), (I/we) indicate our understanding of the foregoing intentions and purposes of the Subdistrict, and respectfully request that the same be formed pursuant to applicable statutes by the District Court. The Subdistrict's water management plan will be monitored and updated to respond to changes in climatic or hydrologic conditions or new information from *bona fide* studies or models.

Name(s): \_\_\_\_\_ Signature \_\_\_\_\_ Date \_\_\_\_\_  
PETERSON WADE Signature Wade Peterson  
PETERSON ROXIE ANN Signature Roxie Ann Peterson 3-  
 \_\_\_\_\_ Signature \_\_\_\_\_

Address PO BOX 106; SANFORD, CO 81151

Parcel 572304200187: TR 1 BDY LINE ADJ FOR WADE PETERSON DIV OF LAND IN NE1/4 NW1/4 4-35-10 TNA 34.646 (ALSO 15' RD & SUBJ as referenced on Book \_\_\_\_\_, Page \_\_\_\_\_ and/or Reception # \_\_\_\_\_ . (CONEJOS County) 154.65 total acres

**Table A**

WDID	Structure Name	Permit	Percent Responsibility	List Any Additional Well Owners
2105009	W2521 WELL NO 15	19397-R	50	

As the circulator of this petition, I attest that each of the signatories hereon was provided with a copy of the Subdistrict conceptual Plan of Water Management and a copy of the Subdistrict Petition for Establishment describing in greater detail the background and basis for the formation of the Subdistrict and that the signatories on this petition were subscribed before me voluntarily and with knowledge of the purposes for the formation of the Subdistrict.

Printed Name of Circulator \_\_\_\_\_ Signature \_\_\_\_\_ Date \_\_\_\_\_

\*The legally authorized representatives must execute petitions on behalf of Corporations, Limited Partnerships, LLC's, LLP's, etc. A person signing the petition on behalf of any Corporation, Limited Partnership, LLC, LLP, etc. must present an affidavit attesting to the approval of the petition by the entity's Board of Directors, President, CEO, or other authorized officer(s).

\*\*This petition must be executed by all record owners of the described property. Petitions will be compared against the records on file with Alamosa, Conejos and Rio Grande Counties and will be deemed valid only if the signatories exactly match the owners of record, as reflected by the county records, and if the signers of the petition agree to be responsible for the above represented percentage of costs, fees and post-plan depletions from the well(s) identified in this petition. If less than all of the record owners sign this petition, or if someone other than the record owner signs this petition, except as set forth above, the petition will be deemed invalid.

printed 3/13/2017

**PETITION  
TO FORM SPECIAL IMPROVEMENT DISTRICT NO. 6  
OF THE RIO GRANDE WATER CONSERVATION DISTRICT**

---

We the undersigned by our signatures affixed to this petition do hereby affirm and attest that:

1. (We/I) own an interest in real property that includes a well(s) used in whole or in part for irrigation, commercial, industrial or municipal purposes within the Alamosa-La Jara Response Area of the Rio Grande Decision Support System, or (we/I) represent owners of real property that includes a well(s) used in whole or in part for irrigation commercial, industrial or municipal purposes within the Alamosa-La Jara Response Area of the Rio Grande Decision Support System and (we/I) have the proper legal authority to sign this Petition on the owner's behalf.
  2. (We/I) support the formation of Special Improvement District No. 6 and request that the District Court form the Special Improvement District pursuant to the attached Petition and general description of the *conceptual* Plan of Water Management to govern the Special Improvement District.
  3. By (my/our) signature hereon (we/I) request that the Rio Grande Water Conservation District petition the District Court to form Special Improvement District No. 6 and include this property within Special Improvement District No. 6.
- 

**Special Improvement District Purpose**

The overall purpose of this Subdistrict is to provide a community-oriented water management alternative to individual augmentation plans or state-imposed regulations limiting the use of wells in Water Division No. 3. That is, to provide a mechanism through which a group of well users in the Alamosa-La Jara Response Area can work collaboratively to develop and implement a system of self-regulation using economic-based incentives and other management tools that promote responsible groundwater management and that remedies the injury to senior surface water rights that result from groundwater use from Subdistrict wells. The operation of the Plan will comply with the requirements of SB 04-222, codified at section 37-92-501(4), C.R.S. **The Subdistrict will be financed by reasonable service and user fees, and special assessments on property within the Subdistrict, and the lands petitioned herein will be benefited by the replacement of injurious depletions to senior water rights, as allowed by statute.** We understand that these service and user fees and special assessments on taxable property within the Subdistrict will be required in order to generate sufficient funds to meet the goals and objectives of the Subdistrict. These methods of financing are authorized by the signatures on this petition without further election, pending approval of the Subdistrict Board of Managers.

**As a condition of participation, the Subdistrict will require acceptance of these and other nonmonetary limitations, including limitations on the diversion and use of groundwater, which may be imposed if the Board of Managers determines such limitations necessary to achieve one or more of the Plan objectives. By signing this petition the undersigned agree to accept these limitations if imposed.**

In the event the Subdistrict is unable to achieve one or more of its objectives or comply with other court-imposed or state-imposed requirements, all Landowners may have limitations imposed on the use of their Subdistrict Wells for the diversion of groundwater, including complete curtailment of groundwater withdrawals, through administrative rules and regulations by the State of Colorado.

Participation in the Subdistrict is strictly voluntary. Once land is petitioned into the Subdistrict and the Subdistrict is duly formed by Court order, ***the land will remain in the Subdistrict for as long as the Subdistrict is in existence***, even in the event the land is sold or transferred after Subdistrict formation.

The Subdistrict will remain in existence, unless dissolved by appropriate legal action, for so long as the Rio Grande Water Conservation District remains in existence. The conditions described above will run with the ownership of the property described in this Petition.

The legal description of the property that is the subject of this petition is described below. Wells within the proposed Subdistrict that are located on or having legal authority to apply groundwater to this property are listed in Table A.



By (our/my) signature hereon, we attest to (our/my) ownership of the wells and described land (or to our/my legal authority to represent an entity that has ownership of the described land), (I/we) indicate our understanding of the foregoing intentions and purposes of the Subdistrict, and respectfully request that the same be formed pursuant to applicable statutes by the District Court. The Subdistrict's water management plan will be monitored and updated to respond to changes in climatic or hydrologic conditions or new information from *bona fide* studies or models.

Name(s): \_\_\_\_\_ Date \_\_\_\_\_  
PETERSON WADE Signature Wade Peterson 3/20/17  
PETERSON ROXIE ANN Signature Roxie Ann Peterson 3/20/17  
 Signature \_\_\_\_\_

Address PO BOX 106; SANFORD, CO 81151

Parcel 572304300014: TR 1A M & J PETERSON DIV OF LAND (A DIV OF TR 1 VERDEN MORTENSEN DIV OF LAND) IN SW1/4 4-35-10 TNA 150.953 as referenced on Book \_\_\_\_\_, Page \_\_\_\_\_ and/or Reception # \_\_\_\_\_ (CONEJOS County) 150.95 total acres

**Table A**

WDID	Structure Name	Permit	Percent Responsibility	List Any Additional Well Owners
2105009	W2521 WELL NO 15	19397-R	50	

As the circulator of this petition, I attest that each of the signatories hereon was provided with a copy of the Subdistrict conceptual Plan of Water Management and a copy of the Subdistrict Petition for Establishment describing in greater detail the background and basis for the formation of the Subdistrict and that the signatories on this petition were subscribed before me voluntarily and with knowledge of the purposes for the formation of the Subdistrict.

Printed Name of Circulator \_\_\_\_\_ Signature \_\_\_\_\_ Date \_\_\_\_\_

\*The legally authorized representatives must execute petitions on behalf of Corporations, Limited Partnerships, LLC's, LLP's, etc. A person signing the petition on behalf of any Corporation, Limited Partnership, LLC, LLP, etc. must present an affidavit attesting to the approval of the petition by the entity's Board of Directors, President, CEO, or other authorized officer(s).

\*\*This petition must be executed by all record owners of the described property. Petitions will be compared against the records on file with Alamosa, Conejos and Rio Grande Counties and will be deemed valid only if the signatories exactly match the owners of record, as reflected by the county records, and if the signers of the petition agree to be responsible for the above represented percentage of costs, fees and post-plan depletions from the well(s) identified in this petition. If less than all of the record owners sign this petition, or if someone other than the record owner signs this petition, except as set forth above, the petition will be deemed invalid.



**PETITION  
TO FORM SPECIAL IMPROVEMENT DISTRICT NO. 6  
OF THE RIO GRANDE WATER CONSERVATION DISTRICT**

---

We the undersigned by our signatures affixed to this petition do hereby affirm and attest that:

1. (We/I) own an interest in real property that includes a well(s) used in whole or in part for irrigation, commercial, industrial or municipal purposes within the Alamosa-La Jara Response Area of the Rio Grande Decision Support System, or (we/I) represent owners of real property that includes a well(s) used in whole or in part for irrigation commercial, industrial or municipal purposes within the Alamosa-La Jara Response Area of the Rio Grande Decision Support System and (we/I) have the proper legal authority to sign this Petition on the owner's behalf.
  2. (We/I) support the formation of Special Improvement District No. 6 and request that the District Court form the Special Improvement District pursuant to the attached Petition and general description of the *conceptual* Plan of Water Management to govern the Special Improvement District.
  3. By (my/our) signature hereon (we/I) request that the Rio Grande Water Conservation District petition the District Court to form Special Improvement District No. 6 and include this property within Special Improvement District No. 6.
- 

**Special Improvement District Purpose**

The overall purpose of this Subdistrict is to provide a community-oriented water management alternative to individual augmentation plans or state-imposed regulations limiting the use of wells in Water Division No. 3. That is, to provide a mechanism through which a group of well users in the Alamosa-La Jara Response Area can work collaboratively to develop and implement a system of self-regulation using economic-based incentives and other management tools that promote responsible groundwater management and that remedies the injury to senior surface water rights that result from groundwater use from Subdistrict wells. The operation of the Plan will comply with the requirements of SB 04-222, codified at section 37-92-501(4), C.R.S. **The Subdistrict will be financed by reasonable service and user fees, and special assessments on property within the Subdistrict, and the lands petitioned herein will be benefited by the replacement of injurious depletions to senior water rights, as allowed by statute.** We understand that these service and user fees and special assessments on taxable property within the Subdistrict will be required in order to generate sufficient funds to meet the goals and objectives of the Subdistrict. These methods of financing are authorized by the signatures on this petition without further election, pending approval of the Subdistrict Board of Managers.

**As a condition of participation, the Subdistrict will require acceptance of these and other nonmonetary limitations, including limitations on the diversion and use of groundwater, which may be imposed if the Board of Managers determines such limitations necessary to achieve one or more of the Plan objectives. By signing this petition the undersigned agree to accept these limitations if imposed.**

In the event the Subdistrict is unable to achieve one or more of its objectives or comply with other court-imposed or state-imposed requirements, all Landowners may have limitations imposed on the use of their Subdistrict Wells for the diversion of groundwater, including complete curtailment of groundwater withdrawals, through administrative rules and regulations by the State of Colorado.

Participation in the Subdistrict is strictly voluntary. Once land is petitioned into the Subdistrict and the Subdistrict is duly formed by Court order, ***the land will remain in the Subdistrict for as long as the Subdistrict is in existence***, even in the event the land is sold or transferred after Subdistrict formation.

The Subdistrict will remain in existence, unless dissolved by appropriate legal action, for so long as the Rio Grande Water Conservation District remains in existence. The conditions described above will run with the ownership of the property described in this Petition.

The legal description of the property that is the subject of this petition is described below. Wells within the proposed Subdistrict that are located on or having legal authority to apply groundwater to this property are listed in Table A.

By (our/my) signature hereon, we attest to (our/my) ownership of the wells and described land (or to our/my legal authority to represent an entity that has ownership of the described land), (I/we) indicate our understanding of the foregoing intentions and purposes of the Subdistrict, and respectfully request that the same be formed pursuant to applicable statutes by the District Court. The Subdistrict's water management plan will be monitored and updated to respond to changes in climatic or hydrologic conditions or new information from *bona fide* studies or models.

Name(s): \_\_\_\_\_ Date \_\_\_\_\_

MORTENSEN WILLIAM PAUL

Signature William Paul Mortensen 5-8-17

MORTENSEN JULIA MARIE

Signature Julia Marie Mortensen 5-8-17

Signature \_\_\_\_\_

Address 20910 COUNTY ROAD Y; SANFORD, CO 81151

Parcel 572304400008: IN SE1/4 4-35-10 DES AS TR 1 GRANT MORTENSEN PROP SURVEY COM AT SE COR 4 TH N45\*47'W 43.16 FT TO PT ON W as referenced on Book \_\_\_\_\_, Page \_\_\_\_\_ and/or Reception # \_\_\_\_\_ (CONEJOS County) 21.03 total acres

**Table A**

WDID	Structure Name	Permit	Percent Responsibility	List Any Additional Well Owners
2105486	W1991 WELL NO 01	6694-R	0	

As the circulator of this petition, I attest that each of the signatories hereon was provided with a copy of the Subdistrict conceptual Plan of Water Management and a copy of the Subdistrict Petition for Establishment describing in greater detail the background and basis for the formation of the Subdistrict and that the signatories on this petition were subscribed before me voluntarily and with knowledge of the purposes for the formation of the Subdistrict.

Printed Name of Circulator \_\_\_\_\_

Signature \_\_\_\_\_

Date \_\_\_\_\_

\*The legally authorized representatives must execute petitions on behalf of Corporations, Limited Partnerships, LLC's, LLP's, etc. A person signing the petition on behalf of any Corporation, Limited Partnership, LLC, LLP, etc. must present an affidavit attesting to the approval of the petition by the entity's Board of Directors, President, CEO, or other authorized officer(s).

\*\*This petition must be executed by all record owners of the described property. Petitions will be compared against the records on file with Alamosa, Conejos and Rio Grande Counties and will be deemed valid only if the signatories exactly match the owners of record, as reflected by the county records, and if the signers of the petition agree to be responsible for the above represented percentage of costs, fees and post-plan depletions from the well(s) identified in this petition. If less than all of the record owners sign this petition, or if someone other than the record owner signs this petition, except as set forth above, the petition will be deemed invalid.

printed 5/8/2017

**PETITION**  
**TO FORM SPECIAL IMPROVEMENT DISTRICT NO. 6**  
**OF THE RIO GRANDE WATER CONSERVATION DISTRICT**

---

We the undersigned by our signatures affixed to this petition do hereby affirm and attest that:

1. (We/I) own an interest in real property that includes a well(s) used in whole or in part for irrigation, commercial, industrial or municipal purposes within the Alamosa-La Jara Response Area of the Rio Grande Decision Support System, or (we/I) represent owners of real property that includes a well(s) used in whole or in part for irrigation commercial, industrial or municipal purposes within the Alamosa-La Jara Response Area of the Rio Grande Decision Support System and (we/I) have the proper legal authority to sign this Petition on the owner's behalf.
2. (We/I) support the formation of Special Improvement District No. 6 and request that the District Court form the Special Improvement District pursuant to the attached Petition and general description of the *conceptual* Plan of Water Management to govern the Special Improvement District.
3. By (my/our) signature hereon (we/I) request that the Rio Grande Water Conservation District petition the District Court to form Special Improvement District No. 6 and include this property within Special Improvement District No. 6.

---

**Special Improvement District Purpose**

The overall purpose of this Subdistrict is to provide a community-oriented water management alternative to individual augmentation plans or state-imposed regulations limiting the use of wells in Water Division No. 3. That is, to provide a mechanism through which a group of well users in the Alamosa-La Jara Response Area can work collaboratively to develop and implement a system of self-regulation using economic-based incentives and other management tools that promote responsible groundwater management and that remedies the injury to senior surface water rights that result from groundwater use from Subdistrict wells. The operation of the Plan will comply with the requirements of SB 04-222, codified at section 37-92-501(4), C.R.S. **The Subdistrict will be financed by reasonable service and user fees, and special assessments on property within the Subdistrict, and the lands petitioned herein will be benefited by the replacement of injurious depletions to senior water rights, as allowed by statute.** We understand that these service and user fees and special assessments on taxable property within the Subdistrict will be required in order to generate sufficient funds to meet the goals and objectives of the Subdistrict. These methods of financing are authorized by the signatures on this petition without further election, pending approval of the Subdistrict Board of Managers.

**As a condition of participation, the Subdistrict will require acceptance of these and other nonmonetary limitations, including limitations on the diversion and use of groundwater, which may be imposed if the Board of Managers determines such limitations necessary to achieve one or more of the Plan objectives. By signing this petition the undersigned agree to accept these limitations if imposed.**

In the event the Subdistrict is unable to achieve one or more of its objectives or comply with other court-imposed or state-imposed requirements, all Landowners may have limitations imposed on the use of their Subdistrict Wells for the diversion of groundwater, including complete curtailment of groundwater withdrawals, through administrative rules and regulations by the State of Colorado.

Participation in the Subdistrict is strictly voluntary. Once land is petitioned into the Subdistrict and the Subdistrict is duly formed by Court order, ***the land will remain in the Subdistrict for as long as the Subdistrict is in existence***, even in the event the land is sold or transferred after Subdistrict formation.

The Subdistrict will remain in existence, unless dissolved by appropriate legal action, for so long as the Rio Grande Water Conservation District remains in existence. The conditions described above will run with the ownership of the property described in this Petition.

The legal description of the property that is the subject of this petition is described below. Wells within the proposed Subdistrict that are located on or having legal authority to apply groundwater to this property are listed in Table A.

By (our/my) signature hereon, we attest to (our/my) ownership of the wells and described land (or to our/my legal authority to represent an entity that has ownership of the described land), (I/we) indicate our understanding of the foregoing intentions and purposes of the Subdistrict, and respectfully request that the same be formed pursuant to applicable statutes by the District Court. The Subdistrict's water management plan will be monitored and updated to respond to changes in climatic or hydrologic conditions or new information from *bona fide* studies or models.

Name(s):	Signature	Date
<u>MORTENSEN WILLIAM PAUL</u>	<u>William Paul Mortensen</u>	<u>5-8-17</u>
<u>MORTENSEN JULIA MARIE</u>	<u>Julia Marie Mortensen</u>	<u>5-8-17</u>
	Signature _____	

Address 20910 COUNTY ROAD Y; SANFORD, CO 81151

Parcel 572304400154: COM AT SE COR 4-35-10 TH N 45\*47'W 43.16 FT TO PT ON N ROW CO RD Y TH N89\*49'W ALONG ROW 722.96 FT TO POB as referenced on Book \_\_\_\_\_, Page \_\_\_\_\_ and/or Reception # \_\_\_\_\_ . (CONEJOS County) 19.2 total acres

**Table A**

WDID	Structure Name	Permit	Percent Responsibility	List Any Additional Well Owners
2105486	W1991 WELL NO 01	6694-R	0	

As the circulator of this petition, I attest that each of the signatories hereon was provided with a copy of the Subdistrict conceptual Plan of Water Management and a copy of the Subdistrict Petition for Establishment describing in greater detail the background and basis for the formation of the Subdistrict and that the signatories on this petition were subscribed before me voluntarily and with knowledge of the purposes for the formation of the Subdistrict.

Printed Name of Circulator	Signature	Date
----------------------------	-----------	------

\*The legally authorized representatives must execute petitions on behalf of Corporations, Limited Partnerships, LLC's, LLP's, etc. A person signing the petition on behalf of any Corporation, Limited Partnership, LLC, LLP, etc. must present an affidavit attesting to the approval of the petition by the entity's Board of Directors, President, CEO, or other authorized officer(s).

\*\*This petition must be executed by all record owners of the described property. Petitions will be compared against the records on file with Alamosa, Conejos and Rio Grande Counties and will be deemed valid only if the signatories exactly match the owners of record, as reflected by the county records, and if the signers of the petition agree to be responsible for the above represented percentage of costs, fees and post-plan depletions from the well(s) identified in this petition. If less than all of the record owners sign this petition, or if someone other than the record owner signs this petition, except as set forth above, the petition will be deemed invalid.

printed 5/8/2017

**PETITION  
TO FORM SPECIAL IMPROVEMENT DISTRICT NO. 6  
OF THE RIO GRANDE WATER CONSERVATION DISTRICT**

---

We the undersigned by our signatures affixed to this petition do hereby affirm and attest that:

1. (We/I) own an interest in real property that includes a well(s) used in whole or in part for irrigation, commercial, industrial or municipal purposes within the Alamosa-La Jara Response Area of the Rio Grande Decision Support System, or (we/I) represent owners of real property that includes a well(s) used in whole or in part for irrigation commercial, industrial or municipal purposes within the Alamosa-La Jara Response Area of the Rio Grande Decision Support System and (we/I) have the proper legal authority to sign this Petition on the owner's behalf.
  2. (We/I) support the formation of Special Improvement District No. 6 and request that the District Court form the Special Improvement District pursuant to the attached Petition and general description of the *conceptual* Plan of Water Management to govern the Special Improvement District.
  3. By (my/our) signature hereon (we/I) request that the Rio Grande Water Conservation District petition the District Court to form Special Improvement District No. 6 and include this property within Special Improvement District No. 6.
- 

**Special Improvement District Purpose**

The overall purpose of this Subdistrict is to provide a community-oriented water management alternative to individual augmentation plans or state-imposed regulations limiting the use of wells in Water Division No. 3. That is, to provide a mechanism through which a group of well users in the Alamosa-La Jara Response Area can work collaboratively to develop and implement a system of self-regulation using economic-based incentives and other management tools that promote responsible groundwater management and that remedies the injury to senior surface water rights that result from groundwater use from Subdistrict wells. The operation of the Plan will comply with the requirements of SB 04-222, codified at section 37-92-501(4), C.R.S. **The Subdistrict will be financed by reasonable service and user fees, and special assessments on property within the Subdistrict, and the lands petitioned herein will be benefited by the replacement of injurious depletions to senior water rights, as allowed by statute.** We understand that these service and user fees and special assessments on taxable property within the Subdistrict will be required in order to generate sufficient funds to meet the goals and objectives of the Subdistrict. These methods of financing are authorized by the signatures on this petition without further election, pending approval of the Subdistrict Board of Managers.

**As a condition of participation, the Subdistrict will require acceptance of these and other nonmonetary limitations, including limitations on the diversion and use of groundwater, which may be imposed if the Board of Managers determines such limitations necessary to achieve one or more of the Plan objectives. By signing this petition the undersigned agree to accept these limitations if imposed.**

In the event the Subdistrict is unable to achieve one or more of its objectives or comply with other court-imposed or state-imposed requirements, all Landowners may have limitations imposed on the use of their Subdistrict Wells for the diversion of groundwater, including complete curtailment of groundwater withdrawals, through administrative rules and regulations by the State of Colorado.

Participation in the Subdistrict is strictly voluntary. Once land is petitioned into the Subdistrict and the Subdistrict is duly formed by Court order, ***the land will remain in the Subdistrict for as long as the Subdistrict is in existence***, even in the event the land is sold or transferred after Subdistrict formation.

The Subdistrict will remain in existence, unless dissolved by appropriate legal action, for so long as the Rio Grande Water Conservation District remains in existence. The conditions described above will run with the ownership of the property described in this Petition.

The legal description of the property that is the subject of this petition is described below. Wells within the proposed Subdistrict that are located on or having legal authority to apply groundwater to this property are listed in Table A.

By (our/my) signature hereon, we attest to (our/my) ownership of the wells and described land (or to our/my legal authority to represent an entity that has ownership of the described land), (I/we) indicate our understanding of the foregoing intentions and purposes of the Subdistrict, and respectfully request that the same be formed pursuant to applicable statutes by the District Court. The Subdistrict's water management plan will be monitored and updated to respond to changes in climatic or hydrologic conditions or new information from *bona fide* studies or models.

Name(s): \_\_\_\_\_ Date \_\_\_\_\_  
MORTENSEN LOREN G Signature *Loren G Mortensen* 3/2/17  
MORTENSEN SHAUNA L Signature *Shauna L Mortensen* 3/2/17  
 Signature \_\_\_\_\_

Address 19622 COUNTY ROAD Y.5; SANFORD, CO 81151

Parcel 572305100017: N1/2 SE1/4 & S 42 A S1/2 NE1/4 TNA 122 N1/2 SW1/4 5- 35-10 & S 47 A S1/2 NW1/4 TNA 127 (ALSO DES AS: COM as referenced on Book \_\_\_\_\_, Page \_\_\_\_\_ and/or Reception # \_\_\_\_\_ (CONEJOS County) 269 total acres

**Table A**

WDID	Structure Name	Permit	Percent Responsibility	List Any Additional Well Owners
2105315	W1321 WELL NO 01	13093-R	25	

As the circulator of this petition, I attest that each of the signatories hereon was provided with a copy of the Subdistrict conceptual Plan of Water Management and a copy of the Subdistrict Petition for Establishment describing in greater detail the background and basis for the formation of the Subdistrict and that the signatories on this petition were subscribed before me voluntarily and with knowledge of the purposes for the formation of the Subdistrict.

Printed Name of Circulator \_\_\_\_\_ Signature \_\_\_\_\_ Date \_\_\_\_\_

\*The legally authorized representatives must execute petitions on behalf of Corporations, Limited Partnerships, LLC's, LLP's, etc. A person signing the petition on behalf of any Corporation, Limited Partnership, LLC, LLP, etc. must present an affidavit attesting to the approval of the petition by the entity's Board of Directors, President, CEO, or other authorized officer(s).

\*\*This petition must be executed by all record owners of the described property. Petitions will be compared against the records on file with Alamosa, Conejos and Rio Grande Counties and will be deemed valid only if the signatories exactly match the owners of record, as reflected by the county records, and if the signers of the petition agree to be responsible for the above represented percentage of costs, fees and post-plan depletions from the well(s) identified in this petition. If less than all of the record owners sign this petition, or if someone other than the record owner signs this petition, except as set forth above, the petition will be deemed invalid.

printed 3/1/2017



**PETITION  
TO FORM SPECIAL IMPROVEMENT DISTRICT NO. 6  
OF THE RIO GRANDE WATER CONSERVATION DISTRICT**

---

We the undersigned by our signatures affixed to this petition do hereby affirm and attest that:

1. (We/I) own an interest in real property that includes a well(s) used in whole or in part for irrigation, commercial, industrial or municipal purposes within the Alamosa-La Jara Response Area of the Rio Grande Decision Support System, or (we/I) represent owners of real property that includes a well(s) used in whole or in part for irrigation commercial, industrial or municipal purposes within the Alamosa-La Jara Response Area of the Rio Grande Decision Support System and (we/I) have the proper legal authority to sign this Petition on the owner's behalf.
  2. (We/I) support the formation of Special Improvement District No. 6 and request that the District Court form the Special Improvement District pursuant to the attached Petition and general description of the *conceptual* Plan of Water Management to govern the Special Improvement District.
  3. By (my/our) signature hereon (we/I) request that the Rio Grande Water Conservation District petition the District Court to form Special Improvement District No. 6 and include this property within Special Improvement District No. 6.
- 

**Special Improvement District Purpose**

The overall purpose of this Subdistrict is to provide a community-oriented water management alternative to individual augmentation plans or state-imposed regulations limiting the use of wells in Water Division No. 3. That is, to provide a mechanism through which a group of well users in the Alamosa-La Jara Response Area can work collaboratively to develop and implement a system of self-regulation using economic-based incentives and other management tools that promote responsible groundwater management and that remedies the injury to senior surface water rights that result from groundwater use from Subdistrict wells. The operation of the Plan will comply with the requirements of SB 04-222, codified at section 37-92-501(4), C.R.S. **The Subdistrict will be financed by reasonable service and user fees, and special assessments on property within the Subdistrict, and the lands petitioned herein will be benefited by the replacement of injurious depletions to senior water rights, as allowed by statute.** We understand that these service and user fees and special assessments on taxable property within the Subdistrict will be required in order to generate sufficient funds to meet the goals and objectives of the Subdistrict. These methods of financing are authorized by the signatures on this petition without further election, pending approval of the Subdistrict Board of Managers.

**As a condition of participation, the Subdistrict will require acceptance of these and other nonmonetary limitations, including limitations on the diversion and use of groundwater, which may be imposed if the Board of Managers determines such limitations necessary to achieve one or more of the Plan objectives. By signing this petition the undersigned agree to accept these limitations if imposed.**

In the event the Subdistrict is unable to achieve one or more of its objectives or comply with other court-imposed or state-imposed requirements, all Landowners may have limitations imposed on the use of their Subdistrict Wells for the diversion of groundwater, including complete curtailment of groundwater withdrawals, through administrative rules and regulations by the State of Colorado.

Participation in the Subdistrict is strictly voluntary. Once land is petitioned into the Subdistrict and the Subdistrict is duly formed by Court order, ***the land will remain in the Subdistrict for as long as the Subdistrict is in existence***, even in the event the land is sold or transferred after Subdistrict formation.

The Subdistrict will remain in existence, unless dissolved by appropriate legal action, for so long as the Rio Grande Water Conservation District remains in existence. The conditions described above will run with the ownership of the property described in this Petition.

The legal description of the property that is the subject of this petition is described below. Wells within the proposed Subdistrict that are located on or having legal authority to apply groundwater to this property are listed in Table A.



By (our/my) signature hereon, we attest to (our/my) ownership of the wells and described land (or to our/my legal authority to represent an entity that has ownership of the described land), (I/we) indicate our understanding of the foregoing intentions and purposes of the Subdistrict, and respectfully request that the same be formed pursuant to applicable statutes by the District Court. The Subdistrict's water management plan will be monitored and updated to respond to changes in climatic or hydrologic conditions or new information from *bona fide* studies or models.

Name(s):	_____	Date
<u>CROWTHER MACK M</u>	Signature <u><i>Mack M Crowther</i></u>	<u>3/21/17</u>
<u>CROWTHER LUELLA G</u>	Signature <u><i>Luella G Crowther</i></u>	<u>3/21/17</u>
	Signature _____	_____

Address 19909 COUNTY ROAD Y.5; SANFORD, CO 81151

Parcel 572305100171: TR 1 MACK & LUELLA CROWTHER DIV OF LAND IN FR N1/2 5- 35-10 TNA 113.595 R#1196-1240-1 R#2500-672 as referenced on Book \_\_\_\_\_, Page \_\_\_\_\_ and/or Reception # \_\_\_\_\_ . (CONEJOS County) 113.6 total acres

**Table A**

WDD	Structure Name	Permit	Percent Responsibility	List Any Additional Well Owners
2105315	W1321 WELL NO 01	13093-R	12	

As the circulator of this petition, I attest that each of the signatories hereon was provided with a copy of the Subdistrict conceptual Plan of Water Management and a copy of the Subdistrict Petition for Establishment describing in greater detail the background and basis for the formation of the Subdistrict and that the signatories on this petition were subscribed before me voluntarily and with knowledge of the purposes for the formation of the Subdistrict.

Printed Name of Circulator	Signature	Date
----------------------------	-----------	------

\*The legally authorized representatives must execute petitions on behalf of Corporations, Limited Partnerships, LLC's, LLP's, etc. A person signing the petition on behalf of any Corporation, Limited Partnership, LLC, LLP, etc. must present an affidavit attesting to the approval of the petition by the entity's Board of Directors, President, CEO, or other authorized officer(s).

\*\*This petition must be executed by all record owners of the described property. Petitions will be compared against the records on file with Alamosa, Conejos and Rio Grande Counties and will be deemed valid only if the signatories exactly match the owners of record, as reflected by the county records, and if the signers of the petition agree to be responsible for the above represented percentage of costs, fees and post-plan depletions from the well(s) identified in this petition. If less than all of the record owners sign this petition, or if someone other than the record owner signs this petition, except as set forth above, the petition will be deemed invalid.

printed 3/20/2017

**PETITION  
TO FORM SPECIAL IMPROVEMENT DISTRICT NO. 6  
OF THE RIO GRANDE WATER CONSERVATION DISTRICT**

---

We the undersigned by our signatures affixed to this petition do hereby affirm and attest that:

1. (We/I) own an interest in real property that includes a well(s) used in whole or in part for irrigation, commercial, industrial or municipal purposes within the Alamosa-La Jara Response Area of the Rio Grande Decision Support System, or (we/I) represent owners of real property that includes a well(s) used in whole or in part for irrigation commercial, industrial or municipal purposes within the Alamosa-La Jara Response Area of the Rio Grande Decision Support System and (we/I) have the proper legal authority to sign this Petition on the owner's behalf.
2. (We/I) support the formation of Special Improvement District No. 6 and request that the District Court form the Special Improvement District pursuant to the attached Petition and general description of the *conceptual* Plan of Water Management to govern the Special Improvement District.
3. By (my/our) signature hereon (we/I) request that the Rio Grande Water Conservation District petition the District Court to form Special Improvement District No. 6 and include this property within Special Improvement District No. 6.

---

**Special Improvement District Purpose**

The overall purpose of this Subdistrict is to provide a community-oriented water management alternative to individual augmentation plans or state-imposed regulations limiting the use of wells in Water Division No. 3. That is, to provide a mechanism through which a group of well users in the Alamosa-La Jara Response Area can work collaboratively to develop and implement a system of self-regulation using economic-based incentives and other management tools that promote responsible groundwater management and that remedies the injury to senior surface water rights that result from groundwater use from Subdistrict wells. The operation of the Plan will comply with the requirements of SB 04-222, codified at section 37-92-501(4), C.R.S. **The Subdistrict will be financed by reasonable service and user fees, and special assessments on property within the Subdistrict, and the lands petitioned herein will be benefited by the replacement of injurious depletions to senior water rights, as allowed by statute.** We understand that these service and user fees and special assessments on taxable property within the Subdistrict will be required in order to generate sufficient funds to meet the goals and objectives of the Subdistrict. These methods of financing are authorized by the signatures on this petition without further election, pending approval of the Subdistrict Board of Managers.

**As a condition of participation, the Subdistrict will require acceptance of these and other nonmonetary limitations, including limitations on the diversion and use of groundwater, which may be imposed if the Board of Managers determines such limitations necessary to achieve one or more of the Plan objectives. By signing this petition the undersigned agree to accept these limitations if imposed.**

In the event the Subdistrict is unable to achieve one or more of its objectives or comply with other court-imposed or state-imposed requirements, all Landowners may have limitations imposed on the use of their Subdistrict Wells for the diversion of groundwater, including complete curtailment of groundwater withdrawals, through administrative rules and regulations by the State of Colorado.

Participation in the Subdistrict is strictly voluntary. Once land is petitioned into the Subdistrict and the Subdistrict is duly formed by Court order, ***the land will remain in the Subdistrict for as long as the Subdistrict is in existence***, even in the event the land is sold or transferred after Subdistrict formation.

The Subdistrict will remain in existence, unless dissolved by appropriate legal action, for so long as the Rio Grande Water Conservation District remains in existence. The conditions described above will run with the ownership of the property described in this Petition.

The legal description of the property that is the subject of this petition is described below. Wells within the proposed Subdistrict that are located on or having legal authority to apply groundwater to this property are listed in Table A.

By (our/my) signature hereon, we attest to (our/my) ownership of the wells and described land (or to our/my legal authority to represent an entity that has ownership of the described land), (I/we) indicate our understanding of the foregoing intentions and purposes of the Subdistrict, and respectfully request that the same be formed pursuant to applicable statutes by the District Court. The Subdistrict's water management plan will be monitored and updated to respond to changes in climatic or hydrologic conditions or new information from *bona fide* studies or models.

Name(s): \_\_\_\_\_ Date \_\_\_\_\_

CROWTHER MARK H Signature Mark H. Crowther 3/21/2017

CROWTHER MARLENE Signature Marlene Crowther 3-21-17

Signature \_\_\_\_\_

Address 335 FOURTH ST; SANFORD, CO 81151

Parcel 572305200019: 5-35-10 COM AT A PT ON W LINE SEC 5 2160 FT N OF SW COR NW1/4 SW1/4 5 TH S89\*18'E ALNG CNTR OF RD 2200 FT as referenced on Book \_\_\_\_\_, Page \_\_\_\_\_ and/or Reception #, \_\_\_\_\_ (CONEJOS County) 104.05 total acres

**Table A**

WDID	Structure Name	Permit	Percent Responsibility	List Any Additional Well Owners
2105315	W1321 WELL NO 01	13093-R	63	

As the circulator of this petition, I attest that each of the signatories hereon was provided with a copy of the Subdistrict conceptual Plan of Water Management and a copy of the Subdistrict Petition for Establishment describing in greater detail the background and basis for the formation of the Subdistrict and that the signatories on this petition were subscribed before me voluntarily and with knowledge of the purposes for the formation of the Subdistrict.

Printed Name of Circulator \_\_\_\_\_ Signature \_\_\_\_\_ Date \_\_\_\_\_

\*The legally authorized representatives must execute petitions on behalf of Corporations, Limited Partnerships, LLC's, LLP's, etc. A person signing the petition on behalf of any Corporation, Limited Partnership, LLC, LLP, etc. must present an affidavit attesting to the approval of the petition by the entity's Board of Directors, President, CEO, or other authorized officer(s).

\*\*This petition must be executed by all record owners of the described property. Petitions will be compared against the records on file with Alamosa, Conejos and Rio Grande Counties and will be deemed valid only if the signatories exactly match the owners of record, as reflected by the county records, and if the signers of the petition agree to be responsible for the above represented percentage of costs, fees and post-plan depletions from the well(s) identified in this petition. If less than all of the record owners sign this petition, or if someone other than the record owner signs this petition, except as set forth above, the petition will be deemed invalid.

printed 3/20/2017

**PETITION  
TO FORM SPECIAL IMPROVEMENT DISTRICT NO. 6  
OF THE RIO GRANDE WATER CONSERVATION DISTRICT**

---

We the undersigned by our signatures affixed to this petition do hereby affirm and attest that:

1. (We/I) own an interest in real property that includes a well(s) used in whole or in part for irrigation, commercial, industrial or municipal purposes within the Alamosa-La Jara Response Area of the Rio Grande Decision Support System, or (we/I) represent owners of real property that includes a well(s) used in whole or in part for irrigation commercial, industrial or municipal purposes within the Alamosa-La Jara Response Area of the Rio Grande Decision Support System and (we/I) have the proper legal authority to sign this Petition on the owner's behalf.
2. (We/I) support the formation of Special Improvement District No. 6 and request that the District Court form the Special Improvement District pursuant to the attached Petition and general description of the *conceptual* Plan of Water Management to govern the Special Improvement District.
3. By (my/our) signature hereon (we/I) request that the Rio Grande Water Conservation District petition the District Court to form Special Improvement District No. 6 and include this property within Special Improvement District No. 6.

---

**Special Improvement District Purpose**

The overall purpose of this Subdistrict is to provide a community-oriented water management alternative to individual augmentation plans or state-imposed regulations limiting the use of wells in Water Division No. 3. That is, to provide a mechanism through which a group of well users in the Alamosa-La Jara Response Area can work collaboratively to develop and implement a system of self-regulation using economic-based incentives and other management tools that promote responsible groundwater management and that remedies the injury to senior surface water rights that result from groundwater use from Subdistrict wells. The operation of the Plan will comply with the requirements of SB 04-222, codified at section 37-92-501(4), C.R.S. **The Subdistrict will be financed by reasonable service and user fees, and special assessments on property within the Subdistrict, and the lands petitioned herein will be benefited by the replacement of injurious depletions to senior water rights, as allowed by statute.** We understand that these service and user fees and special assessments on taxable property within the Subdistrict will be required in order to generate sufficient funds to meet the goals and objectives of the Subdistrict. These methods of financing are authorized by the signatures on this petition without further election, pending approval of the Subdistrict Board of Managers.

**As a condition of participation, the Subdistrict will require acceptance of these and other nonmonetary limitations, including limitations on the diversion and use of groundwater, which may be imposed if the Board of Managers determines such limitations necessary to achieve one or more of the Plan objectives. By signing this petition the undersigned agree to accept these limitations if imposed.**

In the event the Subdistrict is unable to achieve one or more of its objectives or comply with other court-imposed or state-imposed requirements, all Landowners may have limitations imposed on the use of their Subdistrict Wells for the diversion of groundwater, including complete curtailment of groundwater withdrawals, through administrative rules and regulations by the State of Colorado.

Participation in the Subdistrict is strictly voluntary. Once land is petitioned into the Subdistrict and the Subdistrict is duly formed by Court order, ***the land will remain in the Subdistrict for as long as the Subdistrict is in existence***, even in the event the land is sold or transferred after Subdistrict formation.

The Subdistrict will remain in existence, unless dissolved by appropriate legal action, for so long as the Rio Grande Water Conservation District remains in existence. The conditions described above will run with the ownership of the property described in this Petition.

The legal description of the property that is the subject of this petition is described below. Wells within the proposed Subdistrict that are located on or having legal authority to apply groundwater to this property are listed in Table A.

By (our/my) signature hereon, we attest to (our/my) ownership of the wells and described land (or to our/my legal authority to represent an entity that has ownership of the described land), (I/we) indicate our understanding of the foregoing intentions and purposes of the Subdistrict, and respectfully request that the same be formed pursuant to applicable statutes by the District Court. The Subdistrict's water management plan will be monitored and updated to respond to changes in climatic or hydrologic conditions or new information from *bona fide* studies or models.

Name(s):	Signature	Date
<u>CROWTHER MARK H</u>	<u>Mark H. Crowther</u>	<u>3/20/17</u>
<u>CROWTHER CORD M</u>	<u>Cord M. Crowther</u>	<u>3-21-17</u>
<u>CROWTHER SHAD M</u>	<u>Shad M. Crowther</u>	<u>3-21-17</u>

Address 335 FOURTH ST; SANFORD, CO 81151

Parcel 572305400018: SW1/4 SE1/4 5-35-10 TNA 39.90 (ALSO DES: BEG AT PT 656 1/2 FT E OF SW COR SE 1/4 5 TH E 656 1/2 FT TO SE as referenced on Book \_\_\_\_\_, Page \_\_\_\_\_ and/or Reception # \_\_\_\_\_ (CONEJOS County) 281.59 total acres

**Table A**

WDID	Structure Name	Permit	Percent Responsibility	List Any Additional Well Owners
2105315	W1321 WELL NO 01	13093-R	0	

As the circulator of this petition, I attest that each of the signatories hereon was provided with a copy of the Subdistrict conceptual Plan of Water Management and a copy of the Subdistrict Petition for Establishment describing in greater detail the background and basis for the formation of the Subdistrict and that the signatories on this petition were subscribed before me voluntarily and with knowledge of the purposes for the formation of the Subdistrict.

Printed Name of Circulator	Signature	Date
----------------------------	-----------	------

\*The legally authorized representatives must execute petitions on behalf of Corporations, Limited Partnerships, LLC's, LLP's, etc. A person signing the petition on behalf of any Corporation, Limited Partnership, LLC, LLP, etc. must present an affidavit attesting to the approval of the petition by the entity's Board of Directors, President, CEO, or other authorized officer(s).

\*\*This petition must be executed by all record owners of the described property. Petitions will be compared against the records on file with Alamosa, Conejos and Rio Grande Counties and will be deemed valid only if the signatories exactly match the owners of record, as reflected by the county records, and if the signers of the petition agree to be responsible for the above represented percentage of costs, fees and post-plan depletions from the well(s) identified in this petition. If less than all of the record owners sign this petition, or if someone other than the record owner signs this petition, except as set forth above, the petition will be deemed invalid.

printed 3/20/2017

**PETITION  
TO FORM SPECIAL IMPROVEMENT DISTRICT NO. 6  
OF THE RIO GRANDE WATER CONSERVATION DISTRICT**

---

We the undersigned by our signatures affixed to this petition do hereby affirm and attest that:

1. (We/I) own an interest in real property that includes a well(s) used in whole or in part for irrigation, commercial, industrial or municipal purposes within the Alamosa-La Jara Response Area of the Rio Grande Decision Support System, or (we/I) represent owners of real property that includes a well(s) used in whole or in part for irrigation commercial, industrial or municipal purposes within the Alamosa-La Jara Response Area of the Rio Grande Decision Support System and (we/I) have the proper legal authority to sign this Petition on the owner's behalf.
  2. (We/I) support the formation of Special Improvement District No. 6 and request that the District Court form the Special Improvement District pursuant to the attached Petition and general description of the *conceptual* Plan of Water Management to govern the Special Improvement District.
  3. By (my/our) signature hereon (we/I) request that the Rio Grande Water Conservation District petition the District Court to form Special Improvement District No. 6 and include this property within Special Improvement District No. 6.
- 

**Special Improvement District Purpose**

The overall purpose of this Subdistrict is to provide a community-oriented water management alternative to individual augmentation plans or state-imposed regulations limiting the use of wells in Water Division No. 3. That is, to provide a mechanism through which a group of well users in the Alamosa-La Jara Response Area can work collaboratively to develop and implement a system of self-regulation using economic-based incentives and other management tools that promote responsible groundwater management and that remedies the injury to senior surface water rights that result from groundwater use from Subdistrict wells. The operation of the Plan will comply with the requirements of SB 04-222, codified at section 37-92-501(4), C.R.S. **The Subdistrict will be financed by reasonable service and user fees, and special assessments on property within the Subdistrict, and the lands petitioned herein will be benefited by the replacement of injurious depletions to senior water rights, as allowed by statute.** We understand that these service and user fees and special assessments on taxable property within the Subdistrict will be required in order to generate sufficient funds to meet the goals and objectives of the Subdistrict. These methods of financing are authorized by the signatures on this petition without further election, pending approval of the Subdistrict Board of Managers.

**As a condition of participation, the Subdistrict will require acceptance of these and other nonmonetary limitations, including limitations on the diversion and use of groundwater, which may be imposed if the Board of Managers determines such limitations necessary to achieve one or more of the Plan objectives. By signing this petition the undersigned agree to accept these limitations if imposed.**

In the event the Subdistrict is unable to achieve one or more of its objectives or comply with other court-imposed or state-imposed requirements, all Landowners may have limitations imposed on the use of their Subdistrict Wells for the diversion of groundwater, including complete curtailment of groundwater withdrawals, through administrative rules and regulations by the State of Colorado.

Participation in the Subdistrict is strictly voluntary. Once land is petitioned into the Subdistrict and the Subdistrict is duly formed by Court order, ***the land will remain in the Subdistrict for as long as the Subdistrict is in existence***, even in the event the land is sold or transferred after Subdistrict formation.

The Subdistrict will remain in existence, unless dissolved by appropriate legal action, for so long as the Rio Grande Water Conservation District remains in existence. The conditions described above will run with the ownership of the property described in this Petition.

The legal description of the property that is the subject of this petition is described below. Wells within the proposed Subdistrict that are located on or having legal authority to apply groundwater to this property are listed in Table A.



By (our/my) signature hereon, we attest to (our/my) ownership of the wells and described land (or to our/my legal authority to represent an entity that has ownership of the described land), (I/we) indicate our understanding of the foregoing intentions and purposes of the Subdistrict, and respectfully request that the same be formed pursuant to applicable statutes by the District Court. The Subdistrict's water management plan will be monitored and updated to respond to changes in climatic or hydrologic conditions or new information from *bona fide* studies or models.

Name(s): \_\_\_\_\_ Date \_\_\_\_\_  
CROWTHER MARK H Signature Mark H. Crowther 3/21/2017  
CROWTHER MARLENE Signature Marlene Crowther 3-21-17  
 \_\_\_\_\_ Signature \_\_\_\_\_

Address 335 FOURTH ST; SANFORD, CO 81151

Parcel 572306100019: BEG AT A PT ON E BDY LINE 6-35-10 FR WH PT NE COR SD SEC BRS N1\*36'W 20 CHNS TH W & PRLLEL TO N LINE SEC 6 as referenced on Book \_\_\_\_\_, Page \_\_\_\_\_ and/or Reception # \_\_\_\_\_ (CONEJOS County) 206.81 total acres

**Table A**

WDID	Structure Name	Permit	Percent Responsibility	List Any Additional Well Owners
2105315	W1321 WELL NO 01	13093-R	0	

As the circulator of this petition, I attest that each of the signatories hereon was provided with a copy of the Subdistrict conceptual Plan of Water Management and a copy of the Subdistrict Petition for Establishment describing in greater detail the background and basis for the formation of the Subdistrict and that the signatories on this petition were subscribed before me voluntarily and with knowledge of the purposes for the formation of the Subdistrict.

Printed Name of Circulator \_\_\_\_\_ Signature \_\_\_\_\_ Date \_\_\_\_\_

\*The legally authorized representatives must execute petitions on behalf of Corporations, Limited Partnerships, LLC's, LLP's, etc. A person signing the petition on behalf of any Corporation, Limited Partnership, LLC, LLP, etc. must present an affidavit attesting to the approval of the petition by the entity's Board of Directors, President, CEO, or other authorized officer(s).

\*\*This petition must be executed by all record owners of the described property. Petitions will be compared against the records on file with Alamosa, Conejos and Rio Grande Counties and will be deemed valid only if the signatories exactly match the owners of record, as reflected by the county records, and if the signers of the petition agree to be responsible for the above represented percentage of costs, fees and post-plan depletions from the well(s) identified in this petition. If less than all of the record owners sign this petition, or if someone other than the record owner signs this petition, except as set forth above, the petition will be deemed invalid.

printed 3/20/2017



**PETITION  
TO FORM SPECIAL IMPROVEMENT DISTRICT NO. 6  
OF THE RIO GRANDE WATER CONSERVATION DISTRICT**

We the undersigned by our signatures affixed to this petition do hereby affirm and attest that:

1. (We/I) own an interest in real property that includes a well(s) used in whole or in part for irrigation, commercial, industrial or municipal purposes within the Alamosa-La Jara Response Area of the Rio Grande Decision Support System, or (we/I) represent owners of real property that includes a well(s) used in whole or in part for irrigation commercial, industrial or municipal purposes within the Alamosa-La Jara Response Area of the Rio Grande Decision Support System and (we/I) have the proper legal authority to sign this Petition on the owner's behalf.
2. (We/I) support the formation of Special Improvement District No. 6 and request that the District Court form the Special Improvement District pursuant to the attached Petition and general description of the *conceptual* Plan of Water Management to govern the Special Improvement District.
3. By (my/our) signature hereon (we/I) request that the Rio Grande Water Conservation District petition the District Court to form Special Improvement District No. 6 and include this property within Special Improvement District No. 6.

**Special Improvement District Purpose**

The overall purpose of this Subdistrict is to provide a community-oriented water management alternative to individual augmentation plans or state-imposed regulations limiting the use of wells in Water Division No. 3. That is, to provide a mechanism through which a group of well users in the Alamosa-La Jara Response Area can work collaboratively to develop and implement a system of self-regulation using economic-based incentives and other management tools that promote responsible groundwater management and that remedies the injury to senior surface water rights that result from groundwater use from Subdistrict wells. The operation of the Plan will comply with the requirements of SB 04-222, codified at section 37-92-501(4), C.R.S. **The Subdistrict will be financed by reasonable service and user fees, and special assessments on property within the Subdistrict, and the lands petitioned herein will be benefited by the replacement of injurious depletions to senior water rights, as allowed by statute.** We understand that these service and user fees and special assessments on taxable property within the Subdistrict will be required in order to generate sufficient funds to meet the goals and objectives of the Subdistrict. These methods of financing are authorized by the signatures on this petition without further election, pending approval of the Subdistrict Board of Managers.

**As a condition of participation, the Subdistrict will require acceptance of these and other nonmonetary limitations, including limitations on the diversion and use of groundwater, which may be imposed if the Board of Managers determines such limitations necessary to achieve one or more of the Plan objectives. By signing this petition the undersigned agree to accept these limitations if imposed.**

In the event the Subdistrict is unable to achieve one or more of its objectives or comply with other court-imposed or state-imposed requirements, all Landowners may have limitations imposed on the use of their Subdistrict Wells for the diversion of groundwater, including complete curtailment of groundwater withdrawals, through administrative rules and regulations by the State of Colorado.

Participation in the Subdistrict is strictly voluntary. Once land is petitioned into the Subdistrict and the Subdistrict is duly formed by Court order, ***the land will remain in the Subdistrict for as long as the Subdistrict is in existence***, even in the event the land is sold or transferred after Subdistrict formation.

The Subdistrict will remain in existence, unless dissolved by appropriate legal action, for so long as the Rio Grande Water Conservation District remains in existence. The conditions described above will run with the ownership of the property described in this Petition.

The legal description of the property that is the subject of this petition is described below. Wells within the proposed Subdistrict that are located on or having legal authority to apply groundwater to this property are listed in Table A.

By (our/my) signature hereon, we attest to (our/my) ownership of the wells and described land (or to our/my legal authority to represent an entity that has ownership of the described land), (I/we) indicate our understanding of the foregoing intentions and purposes of the Subdistrict, and respectfully request that the same be formed pursuant to applicable statutes by the District Court. The Subdistrict's water management plan will be monitored and updated to respond to changes in climatic or hydrologic conditions or new information from *bona fide* studies or models.

Name(s):	_____	Date
<u>CROWTHER CORD M</u>	Signature <u><i>Cord M. Crowther</i></u>	<u>3-21-17</u>
<u>CROWTHER MANDY R</u>	Signature <u><i>Mandy R. Crowther</i></u>	<u>3/21/17</u>
	Signature _____	_____

Address 21369 COUNTY ROAD 19; SANFORD, CO 81151

Parcel 572306400166: TR 2 MARK & MARLENE CROWTHER DIV OF LAND IN FR 6-35-10 TNA 39.742 (ALSO & SUBJ TO EASEMENT R8000076) as referenced on Book \_\_\_\_\_, Page \_\_\_\_\_ and/or Reception # \_\_\_\_\_ (CONEJOS County) 39.74 total acres

**Table A**

WDID	Structure Name	Permit	Percent Responsibility	List Any Additional Well Owners
2105315	W1321 WELL NO 01	13093-R	0	

As the circulator of this petition, I attest that each of the signatories hereon was provided with a copy of the Subdistrict conceptual Plan of Water Management and a copy of the Subdistrict Petition for Establishment describing in greater detail the background and basis for the formation of the Subdistrict and that the signatories on this petition were subscribed before me voluntarily and with knowledge of the purposes for the formation of the Subdistrict.

Printed Name of Circulator	Signature	Date
----------------------------	-----------	------

\*The legally authorized representatives must execute petitions on behalf of Corporations, Limited Partnerships, LLC's, LLP's, etc. A person signing the petition on behalf of any Corporation, Limited Partnership, LLC, LLP, etc. must present an affidavit attesting to the approval of the petition by the entity's Board of Directors, President, CEO, or other authorized officer(s).

\*\*This petition must be executed by all record owners of the described property. Petitions will be compared against the records on file with Alamosa, Conejos and Rio Grande Counties and will be deemed valid only if the signatories exactly match the owners of record, as reflected by the county records, and if the signers of the petition agree to be responsible for the above represented percentage of costs, fees and post-plan depletions from the well(s) identified in this petition. If less than all of the record owners sign this petition, or if someone other than the record owner signs this petition, except as set forth above, the petition will be deemed invalid.

printed 3/20/2017

**PETITION  
TO FORM SPECIAL IMPROVEMENT DISTRICT NO. 6  
OF THE RIO GRANDE WATER CONSERVATION DISTRICT**

---

We the undersigned by our signatures affixed to this petition do hereby affirm and attest that:

1. (We/I) own an interest in real property that includes a well(s) used in whole or in part for irrigation, commercial, industrial or municipal purposes within the Alamosa-La Jara Response Area of the Rio Grande Decision Support System, or (we/I) represent owners of real property that includes a well(s) used in whole or in part for irrigation commercial, industrial or municipal purposes within the Alamosa-La Jara Response Area of the Rio Grande Decision Support System and (we/I) have the proper legal authority to sign this Petition on the owner's behalf.
  2. (We/I) support the formation of Special Improvement District No. 6 and request that the District Court form the Special Improvement District pursuant to the attached Petition and general description of the *conceptual* Plan of Water Management to govern the Special Improvement District.
  3. By (my/our) signature hereon (we/I) request that the Rio Grande Water Conservation District petition the District Court to form Special Improvement District No. 6 and include this property within Special Improvement District No. 6.
- 

**Special Improvement District Purpose**

The overall purpose of this Subdistrict is to provide a community-oriented water management alternative to individual augmentation plans or state-imposed regulations limiting the use of wells in Water Division No. 3. That is, to provide a mechanism through which a group of well users in the Alamosa-La Jara Response Area can work collaboratively to develop and implement a system of self-regulation using economic-based incentives and other management tools that promote responsible groundwater management and that remedies the injury to senior surface water rights that result from groundwater use from Subdistrict wells. The operation of the Plan will comply with the requirements of SB 04-222, codified at section 37-92-501(4), C.R.S. **The Subdistrict will be financed by reasonable service and user fees, and special assessments on property within the Subdistrict, and the lands petitioned herein will be benefited by the replacement of injurious depletions to senior water rights, as allowed by statute.** We understand that these service and user fees and special assessments on taxable property within the Subdistrict will be required in order to generate sufficient funds to meet the goals and objectives of the Subdistrict. These methods of financing are authorized by the signatures on this petition without further election, pending approval of the Subdistrict Board of Managers.

**As a condition of participation, the Subdistrict will require acceptance of these and other nonmonetary limitations, including limitations on the diversion and use of groundwater, which may be imposed if the Board of Managers determines such limitations necessary to achieve one or more of the Plan objectives. By signing this petition the undersigned agree to accept these limitations if imposed.**

In the event the Subdistrict is unable to achieve one or more of its objectives or comply with other court-imposed or state-imposed requirements, all Landowners may have limitations imposed on the use of their Subdistrict Wells for the diversion of groundwater, including complete curtailment of groundwater withdrawals, through administrative rules and regulations by the State of Colorado.

Participation in the Subdistrict is strictly voluntary. Once land is petitioned into the Subdistrict and the Subdistrict is duly formed by Court order, ***the land will remain in the Subdistrict for as long as the Subdistrict is in existence***, even in the event the land is sold or transferred after Subdistrict formation.

The Subdistrict will remain in existence, unless dissolved by appropriate legal action, for so long as the Rio Grande Water Conservation District remains in existence. The conditions described above will run with the ownership of the property described in this Petition.

The legal description of the property that is the subject of this petition is described below. Wells within the proposed Subdistrict that are located on or having legal authority to apply groundwater to this property are listed in Table A.

By (our/my) signature hereon, we attest to (our/my) ownership of the wells and described land (or to our/my legal authority to represent an entity that has ownership of the described land), (I/we) indicate our understanding of the foregoing intentions and purposes of the Subdistrict, and respectfully request that the same be formed pursuant to applicable statutes by the District Court. The Subdistrict's water management plan will be monitored and updated to respond to changes in climatic or hydrologic conditions or new information from *bona fide* studies or models.

Name(s): \_\_\_\_\_ Date \_\_\_\_\_  
MORTENSEN WILLIAM PAUL Signature William Paul Mortensen 5-8-17  
MORTENSEN JULIA MARIE Signature Julia Marie Mortensen 5-8-17  
 Signature \_\_\_\_\_

Address 20910 COUNTY ROAD Y; SANFORD, CO 81151

Parcel 572309100045: TR 4 GRANT MORTENSEN SRVY IN NE1/4 9-35-10 TNA 13.767 TR 5 GRANT MORTENSEN SRVY IN NE1/4 9-35-10 TNA 13.927 as referenced on Book \_\_\_\_\_, Page \_\_\_\_\_ and/or Reception # \_\_\_\_\_ . (CONEJOS County) 72.18 total acres

**Table A**

WDID	Structure Name	Permit	Percent Responsibility	List Any Additional Well Owners
2105486	W1991 WELL NO 01	6694-R	100	

As the circulator of this petition, I attest that each of the signatories hereon was provided with a copy of the Subdistrict conceptual Plan of Water Management and a copy of the Subdistrict Petition for Establishment describing in greater detail the background and basis for the formation of the Subdistrict and that the signatories on this petition were subscribed before me voluntarily and with knowledge of the purposes for the formation of the Subdistrict.

Printed Name of Circulator \_\_\_\_\_ Signature \_\_\_\_\_ Date \_\_\_\_\_

\*The legally authorized representatives must execute petitions on behalf of Corporations, Limited Partnerships, LLC's, LLP's, etc. A person signing the petition on behalf of any Corporation, Limited Partnership, LLC, LLP, etc. must present an affidavit attesting to the approval of the petition by the entity's Board of Directors, President, CEO, or other authorized officer(s).

\*\*This petition must be executed by all record owners of the described property. Petitions will be compared against the records on file with Alamosa, Conejos and Rio Grande Counties and will be deemed valid only if the signatories exactly match the owners of record, as reflected by the county records, and if the signers of the petition agree to be responsible for the above represented percentage of costs, fees and post-plan depletions from the well(s) identified in this petition. If less than all of the record owners sign this petition, or if someone other than the record owner signs this petition, except as set forth above, the petition will be deemed invalid.

printed 5/8/2017

**PETITION**  
**TO FORM SPECIAL IMPROVEMENT DISTRICT NO. 6**  
**OF THE RIO GRANDE WATER CONSERVATION DISTRICT**

---

We the undersigned by our signatures affixed to this petition do hereby affirm and attest that:

1. (We/I) own an interest in real property that includes a well(s) used in whole or in part for irrigation, commercial, industrial or municipal purposes within the Alamosa-La Jara Response Area of the Rio Grande Decision Support System, or (we/I) represent owners of real property that includes a well(s) used in whole or in part for irrigation commercial, industrial or municipal purposes within the Alamosa-La Jara Response Area of the Rio Grande Decision Support System and (we/I) have the proper legal authority to sign this Petition on the owner's behalf.
  2. (We/I) support the formation of Special Improvement District No. 6 and request that the District Court form the Special Improvement District pursuant to the attached Petition and general description of the *conceptual* Plan of Water Management to govern the Special Improvement District.
  3. By (my/our) signature hereon (we/I) request that the Rio Grande Water Conservation District petition the District Court to form Special Improvement District No. 6 and include this property within Special Improvement District No. 6.
- 

**Special Improvement District Purpose**

The overall purpose of this Subdistrict is to provide a community-oriented water management alternative to individual augmentation plans or state-imposed regulations limiting the use of wells in Water Division No. 3. That is, to provide a mechanism through which a group of well users in the Alamosa-La Jara Response Area can work collaboratively to develop and implement a system of self-regulation using economic-based incentives and other management tools that promote responsible groundwater management and that remedies the injury to senior surface water rights that result from groundwater use from Subdistrict wells. The operation of the Plan will comply with the requirements of SB 04-222, codified at section 37-92-501(4), C.R.S. **The Subdistrict will be financed by reasonable service and user fees, and special assessments on property within the Subdistrict, and the lands petitioned herein will be benefited by the replacement of injurious depletions to senior water rights, as allowed by statute.** We understand that these service and user fees and special assessments on taxable property within the Subdistrict will be required in order to generate sufficient funds to meet the goals and objectives of the Subdistrict. These methods of financing are authorized by the signatures on this petition without further election, pending approval of the Subdistrict Board of Managers.

**As a condition of participation, the Subdistrict will require acceptance of these and other nonmonetary limitations, including limitations on the diversion and use of groundwater, which may be imposed if the Board of Managers determines such limitations necessary to achieve one or more of the Plan objectives. By signing this petition the undersigned agree to accept these limitations if imposed.**

In the event the Subdistrict is unable to achieve one or more of its objectives or comply with other court-imposed or state-imposed requirements, all Landowners may have limitations imposed on the use of their Subdistrict Wells for the diversion of groundwater, including complete curtailment of groundwater withdrawals, through administrative rules and regulations by the State of Colorado.

Participation in the Subdistrict is strictly voluntary. Once land is petitioned into the Subdistrict and the Subdistrict is duly formed by Court order, ***the land will remain in the Subdistrict for as long as the Subdistrict is in existence***, even in the event the land is sold or transferred after Subdistrict formation.

The Subdistrict will remain in existence, unless dissolved by appropriate legal action, for so long as the Rio Grande Water Conservation District remains in existence. The conditions described above will run with the ownership of the property described in this Petition.

The legal description of the property that is the subject of this petition is described below. Wells within the proposed Subdistrict that are located on or having legal authority to apply groundwater to this property are listed in Table A.

By (our/my) signature hereon, we attest to (our/my) ownership of the wells and described land (or to our/my legal authority to represent an entity that has ownership of the described land), (I/we) indicate our understanding of the foregoing intentions and purposes of the Subdistrict, and respectfully request that the same be formed pursuant to applicable statutes by the District Court. The Subdistrict's water management plan will be monitored and updated to respond to changes in climatic or hydrologic conditions or new information from *bona fide* studies or models.

Name(s):	_____	Date
<u>MORTENSEN WILLIAM PAUL</u>	Signature <u>William Paul Mortensen</u>	<u>5-8-17</u>
<u>MORTENSEN JULIA MARIE</u>	Signature <u>Julia Marie Mortensen</u>	<u>5-8-17</u>
	Signature _____	_____

Address 20910 COUNTY ROAD Y; SANFORD, CO 81151

Parcel 572310200147: TR 6 GRANT MORTENSEN PROPERTY SURVEY IN NW1/4 10 35-10 TNA 37.012 ALSO: TR 2 WILLIAM PAUL & JULIA as referenced on Book \_\_\_\_\_, Page \_\_\_\_\_ and/or Reception # \_\_\_\_\_ (CONEJOS County) 131.98 total acres

**Table A**

WDID	Structure Name	Permit	Percent Responsibility	List Any Additional Well Owners
2105486	W1991 WELL NO 01	6694-R	0	

As the circulator of this petition, I attest that each of the signatories hereon was provided with a copy of the Subdistrict conceptual Plan of Water Management and a copy of the Subdistrict Petition for Establishment describing in greater detail the background and basis for the formation of the Subdistrict and that the signatories on this petition were subscribed before me voluntarily and with knowledge of the purposes for the formation of the Subdistrict.

Printed Name of Circulator	Signature	Date
----------------------------	-----------	------

\*The legally authorized representatives must execute petitions on behalf of Corporations, Limited Partnerships, LLC's, LLP's, etc. A person signing the petition on behalf of any Corporation, Limited Partnership, LLC, LLP, etc. must present an affidavit attesting to the approval of the petition by the entity's Board of Directors, President, CEO, or other authorized officer(s).

\*\*This petition must be executed by all record owners of the described property. Petitions will be compared against the records on file with Alamosa, Conejos and Rio Grande Counties and will be deemed valid only if the signatories exactly match the owners of record, as reflected by the county records, and if the signers of the petition agree to be responsible for the above represented percentage of costs, fees and post-plan depletions from the well(s) identified in this petition. If less than all of the record owners sign this petition, or if someone other than the record owner signs this petition, except as set forth above, the petition will be deemed invalid.



**PETITION**  
**TO FORM SPECIAL IMPROVEMENT DISTRICT NO. 6**  
**OF THE RIO GRANDE WATER CONSERVATION DISTRICT**

---

We the undersigned by our signatures affixed to this petition do hereby affirm and attest that:

1. (We/I) own an interest in real property that includes a well(s) used in whole or in part for irrigation, commercial, industrial or municipal purposes within the Alamosa-La Jara Response Area of the Rio Grande Decision Support System, or (we/I) represent owners of real property that includes a well(s) used in whole or in part for irrigation commercial, industrial or municipal purposes within the Alamosa-La Jara Response Area of the Rio Grande Decision Support System and (we/I) have the proper legal authority to sign this Petition on the owner's behalf.
  2. (We/I) support the formation of Special Improvement District No. 6 and request that the District Court form the Special Improvement District pursuant to the attached Petition and general description of the *conceptual* Plan of Water Management to govern the Special Improvement District.
  3. By (my/our) signature hereon (we/I) request that the Rio Grande Water Conservation District petition the District Court to form Special Improvement District No. 6 and include this property within Special Improvement District No. 6.
- 

**Special Improvement District Purpose**

The overall purpose of this Subdistrict is to provide a community-oriented water management alternative to individual augmentation plans or state-imposed regulations limiting the use of wells in Water Division No. 3. That is, to provide a mechanism through which a group of well users in the Alamosa-La Jara Response Area can work collaboratively to develop and implement a system of self-regulation using economic-based incentives and other management tools that promote responsible groundwater management and that remedies the injury to senior surface water rights that result from groundwater use from Subdistrict wells. The operation of the Plan will comply with the requirements of SB 04-222, codified at section 37-92-501(4), C.R.S. **The Subdistrict will be financed by reasonable service and user fees, and special assessments on property within the Subdistrict, and the lands petitioned herein will be benefited by the replacement of injurious depletions to senior water rights, as allowed by statute.** We understand that these service and user fees and special assessments on taxable property within the Subdistrict will be required in order to generate sufficient funds to meet the goals and objectives of the Subdistrict. These methods of financing are authorized by the signatures on this petition without further election, pending approval of the Subdistrict Board of Managers.

**As a condition of participation, the Subdistrict will require acceptance of these and other nonmonetary limitations, including limitations on the diversion and use of groundwater, which may be imposed if the Board of Managers determines such limitations necessary to achieve one or more of the Plan objectives. By signing this petition the undersigned agree to accept these limitations if imposed.**

In the event the Subdistrict is unable to achieve one or more of its objectives or comply with other court-imposed or state-imposed requirements, all Landowners may have limitations imposed on the use of their Subdistrict Wells for the diversion of groundwater, including complete curtailment of groundwater withdrawals, through administrative rules and regulations by the State of Colorado.

Participation in the Subdistrict is strictly voluntary. Once land is petitioned into the Subdistrict and the Subdistrict is duly formed by Court order, ***the land will remain in the Subdistrict for as long as the Subdistrict is in existence***, even in the event the land is sold or transferred after Subdistrict formation.

The Subdistrict will remain in existence, unless dissolved by appropriate legal action, for so long as the Rio Grande Water Conservation District remains in existence. The conditions described above will run with the ownership of the property described in this Petition.

The legal description of the property that is the subject of this petition is described below. Wells within the proposed Subdistrict that are located on or having legal authority to apply groundwater to this property are listed in Table A.



Farm Plan # 400430

Petition No 57231100149

By (our/my) signature hereon, we attest to (our/my) ownership of the wells and described land (or to our/my legal authority to represent an entity that has ownership of the described land), (I/we) indicate our understanding of the foregoing intentions and purposes of the Subdistrict, and respectfully request that the same be formed pursuant to applicable statutes by the District Court. The Subdistrict's water management plan will be monitored and updated to respond to changes in climatic or hydrologic conditions or new information from *bona fide* studies or models.

Name(s): \_\_\_\_\_ Date \_\_\_\_\_  
JOHNSON SCOTT & KAREN FAMILY Signature Scott R. Johnson MAY 26, 2018  
TRUST DTD 6/6/06 Signature \_\_\_\_\_  
 Signature \_\_\_\_\_

Address 18456 COUNTY ROAD 17; LA JARA, CO 81140

Parcel 57231100149: SW1/4, N1/2 SE1/4 11-35-10 TNA 240 S1/2 NW1/4 & S1/2 NE1/4 11-35-10 TNA 160 SW1/4 NW1/4 12-35-10 NE1/4 as referenced on Book \_\_\_\_\_, Page \_\_\_\_\_ and/or Reception # 6001380 . (CONEJOS County) 480 total acres

**Table A**

WDID	Structure Name	Permit	Percent Responsibility	List Any Additional Well Owners
2205146	W0715 WELL NO 02	3080-F	100	

As the circulator of this petition, I attest that each of the signatories hereon was provided with a copy of the Subdistrict conceptual Plan of Water Management and a copy of the Subdistrict Petition for Establishment describing in greater detail the background and basis for the formation of the Subdistrict and that the signatories on this petition were subscribed before me voluntarily and with knowledge of the purposes for the formation of the Subdistrict.

Printed Name of Circulator \_\_\_\_\_ Signature \_\_\_\_\_ Date \_\_\_\_\_

\*The legally authorized representatives must execute petitions on behalf of Corporations, Limited Partnerships, LLC's, LLP's, etc. A person signing the petition on behalf of any Corporation, Limited Partnership, LLC, LLP, etc. must present an affidavit attesting to the approval of the petition by the entity's Board of Directors, President, CEO, or other authorized officer(s).

\*\*This petition must be executed by all record owners of the described property. Petitions will be compared against the records on file with Alamosa, Conejos and Rio Grande Counties and will be deemed valid only if the signatories exactly match the owners of record, as reflected by the county records, and if the signers of the petition agree to be responsible for the above represented percentage of costs, fees and post-plan depletions from the well(s) identified in this petition. If less than all of the record owners sign this petition, or if someone other than the record owner signs this petition, except as set forth above, the petition will be deemed invalid.

printed 5/23/2018

**PETITION  
TO FORM SPECIAL IMPROVEMENT DISTRICT NO. 6  
OF THE RIO GRANDE WATER CONSERVATION DISTRICT**

We the undersigned by our signatures affixed to this petition do hereby affirm and attest that:

1. (We/I) own an interest in real property that includes a well(s) used in whole or in part for irrigation, commercial, industrial or municipal purposes within the Alamosa-La Jara Response Area of the Rio Grande Decision Support System, or (we/I) represent owners of real property that includes a well(s) used in whole or in part for irrigation commercial, industrial or municipal purposes within the Alamosa-La Jara Response Area of the Rio Grande Decision Support System and (we/I) have the proper legal authority to sign this Petition on the owner's behalf.
2. (We/I) support the formation of Special Improvement District No. 6 and request that the District Court form the Special Improvement District pursuant to the attached Petition and general description of the *conceptual* Plan of Water Management to govern the Special Improvement District.
3. By (my/our) signature hereon (we/I) request that the Rio Grande Water Conservation District petition the District Court to form Special Improvement District No. 6 and include this property within Special Improvement District No. 6.

**Special Improvement District Purpose**

The overall purpose of this Subdistrict is to provide a community-oriented water management alternative to individual augmentation plans or state-imposed regulations limiting the use of wells in Water Division No. 3. That is, to provide a mechanism through which a group of well users in the Alamosa-La Jara Response Area can work collaboratively to develop and implement a system of self-regulation using economic-based incentives and other management tools that promote responsible groundwater management and that remedies the injury to senior surface water rights that result from groundwater use from Subdistrict wells. The operation of the Plan will comply with the requirements of SB 04-222, codified at section 37-92-501(4), C.R.S. *The Subdistrict will be financed by reasonable service and user fees, and special assessments on property within the Subdistrict, and the lands petitioned herein will be benefited by the replacement of injurious depletions to senior water rights, as allowed by statute.* We understand that these service and user fees and special assessments on taxable property within the Subdistrict will be required in order to generate sufficient funds to meet the goals and objectives of the Subdistrict. These methods of financing are authorized by the signatures on this petition without further election, pending approval of the Subdistrict Board of Managers.

*As a condition of participation, the Subdistrict will require acceptance of these and other nonmonetary limitations, including limitations on the diversion and use of groundwater, which may be imposed if the Board of Managers determines such limitations necessary to achieve one or more of the Plan objectives. By signing this petition the undersigned agree to accept these limitations if imposed.*

In the event the Subdistrict is unable to achieve one or more of its objectives or comply with other court-imposed or state-imposed requirements, all Landowners may have limitations imposed on the use of their Subdistrict Wells for the diversion of groundwater, including complete curtailment of groundwater withdrawals, through administrative rules and regulations by the State of Colorado.

Participation in the Subdistrict is strictly voluntary. Once land is petitioned into the Subdistrict and the Subdistrict is duly formed by Court order, *the land will remain in the Subdistrict for as long as the Subdistrict is in existence*, even in the event the land is sold or transferred after Subdistrict formation.

The Subdistrict will remain in existence, unless dissolved by appropriate legal action, for so long as the Rio Grande Water Conservation District remains in existence. The conditions described above will run with the ownership of the property described in this Petition.

The legal description of the property that is the subject of this petition is described below. Wells within the proposed Subdistrict that are located on or having legal authority to apply groundwater to this property are listed in Table A.

Farm Plan # 400680

Petition No 3309400589

By (our/my) signature hereon, we attest to (our/my) ownership of the wells and described land (or to our/my legal authority to represent an entity that has ownership of the described land), (I/we) indicate our understanding of the foregoing intentions and purposes of the Subdistrict, and respectfully request that the same be formed pursuant to applicable statutes by the District Court. The Subdistrict's water management plan will be monitored and updated to respond to changes in climatic or hydrologic conditions or new information from *bona fide* studies or models.

Name(s): \_\_\_\_\_ Date \_\_\_\_\_

MAXFIELD STEPHEN L & LAURIE M Signature Stephen L. Maxfield 10/20/16

0 Signature Laurie M. Maxfield 10/20/16

0 Signature \_\_\_\_\_

Address 300 MOUNTAIN VIEW RD; MONTE VISTA, CO 81144

Parcel 3309400589; NE4SE4 SEC 9-39-7 LESS 1.25 A BK 329 PG 661 LESS .75 A BK 329 PG 660 as referenced on Book \_\_\_\_\_, Page \_\_\_\_\_ and/or Reception # \_\_\_\_\_ (RIO GRANDE County) 38 total acres

**Table A**

WDID	Structure Name	Permit	Percent Responsibility	List Any Additional Well Owners
2005883	W1460 WELL NO 01	10636-R	100	

As the circulator of this petition, I attest that each of the signatories hereon was provided with a copy of the Subdistrict conceptual Plan of Water Management and a copy of the Subdistrict Petition for Establishment describing in greater detail the background and basis for the formation of the Subdistrict and that the signatories on this petition were subscribed before me voluntarily and with knowledge of the purposes for the formation of the Subdistrict.

Printed Name of Circulator \_\_\_\_\_ Signature \_\_\_\_\_ Date \_\_\_\_\_

\*The legally authorized representatives must execute petitions on behalf of Corporations, Limited Partnerships, LLC's, LLP's, etc. A person signing the petition on behalf of any Corporation, Limited Partnership, LLC, LLP, etc. must present an affidavit attesting to the approval of the petition by the entity's Board of Directors, President, CEO, or other authorized officer(s).

\*\*This petition must be executed by all record owners of the described property. Petitions will be compared against the records on file with Alamosa, Conejos and Rio Grande Counties and will be deemed valid only if the signatories exactly match the owners of record, as reflected by the county records, and if the signers of the petition agree to be responsible for the above represented percentage of costs, fees and post-plan depletions from the well(s) identified in this petition. If less than all of the record owners sign this petition, or if someone other than the record owner signs this petition, except as set forth above, the petition will be deemed invalid.

printed 10/20/2016

**PETITION  
TO FORM SPECIAL IMPROVEMENT DISTRICT NO. 6  
OF THE RIO GRANDE WATER CONSERVATION DISTRICT**

We the undersigned by our signatures affixed to this petition do hereby affirm and attest that:

1. (We/I) own an interest in real property that includes a well(s) used in whole or in part for irrigation, commercial, industrial or municipal purposes within the Alamosa-La Jara Response Area of the Rio Grande Decision Support System, or (we/I) represent owners of real property that includes a well(s) used in whole or in part for irrigation commercial, industrial or municipal purposes within the Alamosa-La Jara Response Area of the Rio Grande Decision Support System and (we/I) have the proper legal authority to sign this Petition on the owner's behalf.
2. (We/I) support the formation of Special Improvement District No. 6 and request that the District Court form the Special Improvement District pursuant to the attached Petition and general description of the *conceptual* Plan of Water Management to govern the Special Improvement District.
3. By (my/our) signature hereon (we/I) request that the Rio Grande Water Conservation District petition the District Court to form Special Improvement District No. 6 and include this property within Special Improvement District No. 6.

**Special Improvement District Purpose**

The overall purpose of this Subdistrict is to provide a community-oriented water management alternative to individual augmentation plans or state-imposed regulations limiting the use of wells in Water Division No. 3. That is, to provide a mechanism through which a group of well users in the Alamosa-La Jara Response Area can work collaboratively to develop and implement a system of self-regulation using economic-based incentives and other management tools that promote responsible groundwater management and that remedies the injury to senior surface water rights that result from groundwater use from Subdistrict wells. The operation of the Plan will comply with the requirements of SB 04-222, codified at section 37-92-501(4), C.R.S. **The Subdistrict will be financed by reasonable service and user fees, and special assessments on property within the Subdistrict, and the lands petitioned herein will be benefited by the replacement of injurious depletions to senior water rights, as allowed by statute.** We understand that these service and user fees and special assessments on taxable property within the Subdistrict will be required in order to generate sufficient funds to meet the goals and objectives of the Subdistrict. These methods of financing are authorized by the signatures on this petition without further election, pending approval of the Subdistrict Board of Managers.

**As a condition of participation, the Subdistrict will require acceptance of these and other nonmonetary limitations, including limitations on the diversion and use of groundwater, which may be imposed if the Board of Managers determines such limitations necessary to achieve one or more of the Plan objectives. By signing this petition the undersigned agree to accept these limitations if imposed.**

In the event the Subdistrict is unable to achieve one or more of its objectives or comply with other court-imposed or state-imposed requirements, all Landowners may have limitations imposed on the use of their Subdistrict Wells for the diversion of groundwater, including complete curtailment of groundwater withdrawals, through administrative rules and regulations by the State of Colorado.

Participation in the Subdistrict is strictly voluntary. Once land is petitioned into the Subdistrict and the Subdistrict is duly formed by Court order, ***the land will remain in the Subdistrict for as long as the Subdistrict is in existence***, even in the event the land is sold or transferred after Subdistrict formation.

The Subdistrict will remain in existence, unless dissolved by appropriate legal action, for so long as the Rio Grande Water Conservation District remains in existence. The conditions described above will run with the ownership of the property described in this Petition.

The legal description of the property that is the subject of this petition is described below. Wells within the proposed Subdistrict that are located on or having legal authority to apply groundwater to this property are listed in Table A.

By (our/my) signature hereon, we attest to (our/my) ownership of the wells and described land (or to our/my legal authority to represent an entity that has ownership of the described land), (I/we) indicate our understanding of the foregoing intentions and purposes of the Subdistrict, and respectfully request that the same be formed pursuant to applicable statutes by the District Court. The Subdistrict's water management plan will be monitored and updated to respond to changes in climatic or hydrologic conditions or new information from *bona fide* studies or models.

Name(s):	_____	Date
<u>HART JAMES N &amp; MARIA L</u>	Signature <u>James N Hart</u>	<u>2-26-18</u>
<u>0</u>	Signature <u>Maria L Hart</u>	<u>2-26-18</u>
<u>0</u>	Signature _____	_____

Address 2483 US HIGHWAY 285 N; MONTE VISTA, CO 81144

Parcel 3324400129: E2SE4 SEC 24-39-7 LY N OF RIO GRANDE RIVER LESS 1.15 AC BK 323 PG 375 LESS 0.311 AC BK 321 PG 154 FR NW4SE4 SEC 24-39-7 LY SELY OF A LINE DESC AS FOLS: BEG @ PT ON E LINE NW4SE4 SEC 24 WH E4 COR SE C 24 BEARS N 73 DEG 49.5' E 1375.64 FT TH S as referenced on Book \_\_\_\_\_ Page \_\_\_\_\_ and/or Reception #350210. (RIO GRANDE County) 21.7 total acres

**Table A**

WDID	Structure Name	Permit	Percent Responsibility	List Any Additional Well Owners
2012586	W2549 WELL NO 02	53198-F	100	

As the circulator of this petition, I attest that each of the signatories hereon was provided with a copy of the Subdistrict conceptual Plan of Water Management and a copy of the Subdistrict Petition for Establishment describing in greater detail the background and basis for the formation of the Subdistrict and that the signatories on this petition were subscribed before me voluntarily and with knowledge of the purposes for the formation of the Subdistrict.

Printed Name of Circulator	Signature	Date
----------------------------	-----------	------

\*The legally authorized representatives must execute petitions on behalf of Corporations, Limited Partnerships, LLC's, LLP's, etc. A person signing the petition on behalf of any Corporation, Limited Partnership, LLC, LLP, etc. must present an affidavit attesting to the approval of the petition by the entity's Board of Directors, President, CEO, or other authorized officer(s).

\*\*This petition must be executed by all record owners of the described property. Petitions will be compared against the records on file with Alamosa, Conejos and Rio Grande Counties and will be deemed valid only if the signatories exactly match the owners of record, as reflected by the county records, and if the signers of the petition agree to be responsible for the above represented percentage of costs, fees and post-plan depletions from the well(s) identified in this petition. If less than all of the record owners sign this petition, or if someone other than the record owner signs this petition, except as set forth above, the petition will be deemed invalid.

*printed 2/27/2018*

**PETITION  
TO FORM SPECIAL IMPROVEMENT DISTRICT NO. 6  
OF THE RIO GRANDE WATER CONSERVATION DISTRICT**

---

We the undersigned by our signatures affixed to this petition do hereby affirm and attest that:

1. (We/I) own an interest in real property that includes a well(s) used in whole or in part for irrigation, commercial, industrial or municipal purposes within the Alamosa-La Jara Response Area of the Rio Grande Decision Support System, or (we/I) represent owners of real property that includes a well(s) used in whole or in part for irrigation commercial, industrial or municipal purposes within the Alamosa-La Jara Response Area of the Rio Grande Decision Support System and (we/I) have the proper legal authority to sign this Petition on the owner's behalf.
  2. (We/I) support the formation of Special Improvement District No. 6 and request that the District Court form the Special Improvement District pursuant to the attached Petition and general description of the *conceptual* Plan of Water Management to govern the Special Improvement District.
  3. By (my/our) signature hereon (we/I) request that the Rio Grande Water Conservation District petition the District Court to form Special Improvement District No. 6 and include this property within Special Improvement District No. 6.
- 

**Special Improvement District Purpose**

The overall purpose of this Subdistrict is to provide a community-oriented water management alternative to individual augmentation plans or state-imposed regulations limiting the use of wells in Water Division No. 3. That is, to provide a mechanism through which a group of well users in the Alamosa-La Jara Response Area can work collaboratively to develop and implement a system of self-regulation using economic-based incentives and other management tools that promote responsible groundwater management and that remedies the injury to senior surface water rights that result from groundwater use from Subdistrict wells. The operation of the Plan will comply with the requirements of SB 04-222, codified at section 37-92-501(4), C.R.S. **The Subdistrict will be financed by reasonable service and user fees, and special assessments on property within the Subdistrict, and the lands petitioned herein will be benefited by the replacement of injurious depletions to senior water rights, as allowed by statute.** We understand that these service and user fees and special assessments on taxable property within the Subdistrict will be required in order to generate sufficient funds to meet the goals and objectives of the Subdistrict. These methods of financing are authorized by the signatures on this petition without further election, pending approval of the Subdistrict Board of Managers.

**As a condition of participation, the Subdistrict will require acceptance of these and other nonmonetary limitations, including limitations on the diversion and use of groundwater, which may be imposed if the Board of Managers determines such limitations necessary to achieve one or more of the Plan objectives. By signing this petition the undersigned agree to accept these limitations if imposed.**

In the event the Subdistrict is unable to achieve one or more of its objectives or comply with other court-imposed or state-imposed requirements, all Landowners may have limitations imposed on the use of their Subdistrict Wells for the diversion of groundwater, including complete curtailment of groundwater withdrawals, through administrative rules and regulations by the State of Colorado.

Participation in the Subdistrict is strictly voluntary. Once land is petitioned into the Subdistrict and the Subdistrict is duly formed by Court order, ***the land will remain in the Subdistrict for as long as the Subdistrict is in existence***, even in the event the land is sold or transferred after Subdistrict formation.

The Subdistrict will remain in existence, unless dissolved by appropriate legal action, for so long as the Rio Grande Water Conservation District remains in existence. The conditions described above will run with the ownership of the property described in this Petition.

The legal description of the property that is the subject of this petition is described below. Wells within the proposed Subdistrict that are located on or having legal authority to apply groundwater to this property are listed in Table A.

Farm Plan # 402050

Petition No 3329100454

By (our/my) signature hereon, we attest to (our/my) ownership of the wells and described land (or to our/my legal authority to represent an entity that has ownership of the described land), (I/we) indicate our understanding of the foregoing intentions and purposes of the Subdistrict, and respectfully request that the same be formed pursuant to applicable statutes by the District Court. The Subdistrict's water management plan will be monitored and updated to respond to changes in climatic or hydrologic conditions or new information from *bona fide* studies or models.

Name(s): \_\_\_\_\_

KLECKER RANCH INC

Signature	<u>Cary L. Klecker</u>	Date	<u>6/1/17</u>
VICE PRESIDENT			
Signature	<u>David R. Klecker</u>	Date	<u>6-1-17</u>
PRESIDENT			
Signature	<u>J. Klecker</u>	Date	<u>6/1/17</u>
SECRETARY/TREASURER			

Address 4392 E RD 4 N; MONTE VISTA, CO 81144

Parcel 3329100454: S2NE4 N2SE4SEC 29-39-7 as referenced on Book \_\_\_\_\_, Page \_\_\_\_\_ and/or Reception # \_\_\_\_\_ (RIO GRANDE County) 160 total acres

**Table A**

WDID	Structure Name	Permit	Percent Responsibility	List Any Additional Well Owners
2005925	82CW128 WELL NO 01R	1227-RR	100	

As the circulator of this petition, I attest that each of the signatories hereon was provided with a copy of the Subdistrict conceptual Plan of Water Management and a copy of the Subdistrict Petition for Establishment describing in greater detail the background and basis for the formation of the Subdistrict and that the signatories on this petition were subscribed before me voluntarily and with knowledge of the purposes for the formation of the Subdistrict.

Printed Name of Circulator \_\_\_\_\_

Signature \_\_\_\_\_

Date \_\_\_\_\_

\*The legally authorized representatives must execute petitions on behalf of Corporations, Limited Partnerships, LLC's, LLP's, etc. A person signing the petition on behalf of any Corporation, Limited Partnership, LLC, LLP, etc. must present an affidavit attesting to the approval of the petition by the entity's Board of Directors, President, CEO, or other authorized officer(s).

\*\*This petition must be executed by all record owners of the described property. Petitions will be compared against the records on file with Alamosa, Conejos and Rio Grande Counties and will be deemed valid only if the signatories exactly match the owners of record, as reflected by the county records, and if the signers of the petition agree to be responsible for the above represented percentage of costs, fees and post-plan depletions from the well(s) identified in this petition. If less than all of the record owners sign this petition, or if someone other than the record owner signs this petition, except as set forth above, the petition will be deemed invalid.

printed 5/19/2017



Farm Plan # 400270

Petition No 3334100827

**PETITION  
TO FORM SPECIAL IMPROVEMENT DISTRICT NO. 6  
OF THE RIO GRANDE WATER CONSERVATION DISTRICT**

We the undersigned by our signatures affixed to this petition do hereby affirm and attest that:

1. (We/I) own an interest in real property that includes a well(s) used in whole or in part for irrigation, commercial, industrial or municipal purposes within the Alamosa-La Jara Response Area of the Rio Grande Decision Support System, or (we/I) represent owners of real property that includes a well(s) used in whole or in part for irrigation commercial, industrial or municipal purposes within the Alamosa-La Jara Response Area of the Rio Grande Decision Support System and (we/I) have the proper legal authority to sign this Petition on the owner's behalf.
2. (We/I) support the formation of Special Improvement District No. 6 and request that the District Court form the Special Improvement District pursuant to the attached Petition and general description of the *conceptual* Plan of Water Management to govern the Special Improvement District.
3. By (my/our) signature hereon (we/I) request that the Rio Grande Water Conservation District petition the District Court to form Special Improvement District No. 6 and include this property within Special Improvement District No. 6.

---

**Special Improvement District Purpose**

The overall purpose of this Subdistrict is to provide a community-oriented water management alternative to individual augmentation plans or state-imposed regulations limiting the use of wells in Water Division No. 3. That is, to provide a mechanism through which a group of well users in the Alamosa-La Jara Response Area can work collaboratively to develop and implement a system of self-regulation using economic-based incentives and other management tools that promote responsible groundwater management and that remedies the injury to senior surface water rights that result from groundwater use from Subdistrict wells. The operation of the Plan will comply with the requirements of SB 04-222, codified at section 37-92-501(4), C.R.S. *The Subdistrict will be financed by reasonable service and user fees, and special assessments on property within the Subdistrict, and the lands petitioned herein will be benefited by the replacement of injurious depletions to senior water rights, as allowed by statute.* We understand that these service and user fees and special assessments on taxable property within the Subdistrict will be required in order to generate sufficient funds to meet the goals and objectives of the Subdistrict. These methods of financing are authorized by the signatures on this petition without further election, pending approval of the Subdistrict Board of Managers.

*As a condition of participation, the Subdistrict will require acceptance of these and other nonmonetary limitations, including limitations on the diversion and use of groundwater, which may be imposed if the Board of Managers determines such limitations necessary to achieve one or more of the Plan objectives. By signing this petition the undersigned agree to accept these limitations if imposed.*

In the event the Subdistrict is unable to achieve one or more of its objectives or comply with other court-imposed or state-imposed requirements, all Landowners may have limitations imposed on the use of their Subdistrict Wells for the diversion of groundwater, including complete curtailment of groundwater withdrawals, through administrative rules and regulations by the State of Colorado.

Participation in the Subdistrict is strictly voluntary. Once land is petitioned into the Subdistrict and the Subdistrict is duly formed by Court order, *the land will remain in the Subdistrict for as long as the Subdistrict is in existence*, even in the event the land is sold or transferred after Subdistrict formation.

The Subdistrict will remain in existence, unless dissolved by appropriate legal action, for so long as the Rio Grande Water Conservation District remains in existence. The conditions described above will run with the ownership of the property described in this Petition.

The legal description of the property that is the subject of this petition is described below. Wells within the proposed Subdistrict that are located on or having legal authority to apply groundwater to this property are listed in Table A.

Farm Plan # 400270

Petition No 3334100827

By (our/my) signature hereon, we attest to (our/my) ownership of the wells and described land (or to our/my legal authority to represent an entity that has ownership of the described land), (I/we) indicate our understanding of the foregoing intentions and purposes of the Subdistrict, and respectfully request that the same be formed pursuant to applicable statutes by the District Court. The Subdistrict's water management plan will be monitored and updated to respond to changes in climatic or hydrologic conditions or new information from *bona fide* studies or models.

Name(s): \_\_\_\_\_ Date \_\_\_\_\_  
TRUJILLO MICHAEL H / TRUJILLO Signature *Michael H Trujillo* 2-10-18  
LINDA D Signature *Linda D. Trujillo* 2-10-18  
 Signature \_\_\_\_\_

Address PO BOX 862; MONTE VISTA, CO 81144-0862

Parcel 3334100827: PAR 2 FR NE4 SEC 34-39-7 BEG @NE COR SEC 34; TH S 00 DEG 13'27"W, 1353.68 FT AL E LIN OF SD NE4 TO ALUM CAP ON SLY ROW 1 IN CO RD 27, SD ROW BEING 30'SLY & // TO CENLIN CO RD 27; TH S 89 DEG 53'27"W, 1099.91 FT AL SLY ROW TRUE POB; TH S 89 D as referenced on Book \_\_\_\_\_, Page \_\_\_\_\_ and/or Reception # \_\_\_\_\_ (RIO GRANDE County) 35.01 total acres

Table A

WDID	Structure Name	Permit	Percent Responsibility	List Any Additional Well Owners
2012639	W2564 WELL NO 01	5950-R	50	

As the circulator of this petition, I attest that each of the signatories hereon was provided with a copy of the Subdistrict conceptual Plan of Water Management and a copy of the Subdistrict Petition for Establishment describing in greater detail the background and basis for the formation of the Subdistrict and that the signatories on this petition were subscribed before me voluntarily and with knowledge of the purposes for the formation of the Subdistrict.

Printed Name of Circulator \_\_\_\_\_ Signature \_\_\_\_\_ Date \_\_\_\_\_

\*The legally authorized representatives must execute petitions on behalf of Corporations, Limited Partnerships, LLC's, LLP's, etc. A person signing the petition on behalf of any Corporation, Limited Partnership, LLC, LLP, etc. must present an affidavit attesting to the approval of the petition by the entity's Board of Directors, President, CEO, or other authorized officer(s).

\*\*This petition must be executed by all record owners of the described property. Petitions will be compared against the records on file with Alamosa, Conejos and Rio Grande Counties and will be deemed valid only if the signatories exactly match the owners of record, as reflected by the county records, and if the signers of the petition agree to be responsible for the above represented percentage of costs, fees and post-plan depletions from the well(s) identified in this petition. If less than all of the record owners sign this petition, or if someone other than the record owner signs this petition, except as set forth above, the petition will be deemed invalid.

printed 12/12/2017

**PETITION  
TO FORM SPECIAL IMPROVEMENT DISTRICT NO. 6  
OF THE RIO GRANDE WATER CONSERVATION DISTRICT**

We the undersigned by our signatures affixed to this petition do hereby affirm and attest that:

1. (We/I) own an interest in real property that includes a well(s) used in whole or in part for irrigation, commercial, industrial or municipal purposes within the Alamosa-La Jara Response Area of the Rio Grande Decision Support System, or (we/I) represent owners of real property that includes a well(s) used in whole or in part for irrigation commercial, industrial or municipal purposes within the Alamosa-La Jara Response Area of the Rio Grande Decision Support System and (we/I) have the proper legal authority to sign this Petition on the owner's behalf.

2. (We/I) support the formation of Special Improvement District No. 6 and request that the District Court form the Special Improvement District pursuant to the attached Petition and general description of the *conceptual* Plan of Water Management to govern the Special Improvement District.

3. By (my/our) signature hereon (we/I) request that the Rio Grande Water Conservation District petition the District Court to form Special Improvement District No. 6 and include this property within Special Improvement District No. 6.

---

**Special Improvement District Purpose**

The overall purpose of this Subdistrict is to provide a community-oriented water management alternative to individual augmentation plans or state-imposed regulations limiting the use of wells in Water Division No. 3. That is, to provide a mechanism through which a group of well users in the Alamosa-La Jara Response Area can work collaboratively to develop and implement a system of self-regulation using economic-based incentives and other management tools that promote responsible groundwater management and that remedies the injury to senior surface water rights that result from groundwater use from Subdistrict wells. The operation of the Plan will comply with the requirements of SB 04-222, codified at section 37-92-501(4), C.R.S. **The Subdistrict will be financed by reasonable service and user fees, and special assessments on property within the Subdistrict, and the lands petitioned herein will be benefited by the replacement of injurious depletions to senior water rights, as allowed by statute.** We understand that these service and user fees and special assessments on taxable property within the Subdistrict will be required in order to generate sufficient funds to meet the goals and objectives of the Subdistrict. These methods of financing are authorized by the signatures on this petition without further election, pending approval of the Subdistrict Board of Managers.

**As a condition of participation, the Subdistrict will require acceptance of these and other nonmonetary limitations, including limitations on the diversion and use of groundwater, which may be imposed if the Board of Managers determines such limitations necessary to achieve one or more of the Plan objectives. By signing this petition the undersigned agree to accept these limitations if imposed.**

In the event the Subdistrict is unable to achieve one or more of its objectives or comply with other court-imposed or state-imposed requirements, all Landowners may have limitations imposed on the use of their Subdistrict Wells for the diversion of groundwater, including complete curtailment of groundwater withdrawals, through administrative rules and regulations by the State of Colorado.

Participation in the Subdistrict is strictly voluntary. Once land is petitioned into the Subdistrict and the Subdistrict is duly formed by Court order, ***the land will remain in the Subdistrict for as long as the Subdistrict is in existence***, even in the event the land is sold or transferred after Subdistrict formation.

The Subdistrict will remain in existence, unless dissolved by appropriate legal action, for so long as the Rio Grande Water Conservation District remains in existence. The conditions described above will run with the ownership of the property described in this Petition.

The legal description of the property that is the subject of this petition is described below. Wells within the proposed Subdistrict that are located on or having legal authority to apply groundwater to this property are listed in Table A.

Farm Plan # 400270

Petition No 3334100897

By (our/my) signature hereon, we attest to (our/my) ownership of the wells and described land (or to our/my legal authority to represent an entity that has ownership of the described land), (I/we) indicate our understanding of the foregoing intentions and purposes of the Subdistrict, and respectfully request that the same be formed pursuant to applicable statutes by the District Court. The Subdistrict's water management plan will be monitored and updated to respond to changes in climatic or hydrologic conditions or new information from *bona fide* studies or models.

Name(s):	Signature	Date
<u>TRUJILLO MICHAEL H &amp; LINDA D</u>	<u>[Signature]</u>	<u>2/27/18</u>
<u>0</u>	<u>[Signature]</u>	<u>2/27/18</u>
<u>0</u>	<u>[Signature]</u>	

Address PO BOX 862; MONTE VISTA, CO 81144

Parcel 3334100897: PARCEL 3 FR NE4 SEC 34-39-7 BEG @ PT ON E LN SD NE4 & @ ALUM CAP ON SLY ROW LN CO RD 27, WH NE COR OF SEC 34 BEARS N 00 DEG 13' 27" E, 1354.14; TH S 00 DEG 13' 27" W, 1217.56 FT AL E LN SD NE4 HWY ROW MARKER ON NLY ROW HWY 160; TH S 89 DEG 54 as referenced on Book \_\_\_\_\_, Page \_\_\_\_\_ and/or Reception # 401919 (RIO GRANDE County) 64.46 total acres

**Table A**

WDID	Structure Name	Permit	Percent Responsibility	List Any Additional Well Owners
2012639	W2564 WELL NO 01	5950-R	50	

As the circulator of this petition, I attest that each of the signatories hereon was provided with a copy of the Subdistrict conceptual Plan of Water Management and a copy of the Subdistrict Petition for Establishment describing in greater detail the background and basis for the formation of the Subdistrict and that the signatories on this petition were subscribed before me voluntarily and with knowledge of the purposes for the formation of the Subdistrict.

Printed Name of Circulator	Signature	Date
----------------------------	-----------	------

\*The legally authorized representatives must execute petitions on behalf of Corporations, Limited Partnerships, LLC's, LLP's, etc. A person signing the petition on behalf of any Corporation, Limited Partnership, LLC, LLP, etc. must present an affidavit attesting to the approval of the petition by the entity's Board of Directors, President, CEO, or other authorized officer(s).

\*\*This petition must be executed by all record owners of the described property. Petitions will be compared against the records on file with Alamosa, Conejos and Rio Grande Counties and will be deemed valid only if the signatories exactly match the owners of record, as reflected by the county records, and if the signers of the petition agree to be responsible for the above represented percentage of costs, fees and post-plan depletions from the well(s) identified in this petition. If less than all of the record owners sign this petition, or if someone other than the record owner signs this petition, except as set forth above, the petition will be deemed invalid.

printed 2/28/2018

**PETITION**  
**TO FORM SPECIAL IMPROVEMENT DISTRICT NO. 6**  
**OF THE RIO GRANDE WATER CONSERVATION DISTRICT**

We the undersigned by our signatures affixed to this petition do hereby affirm and attest that:

1. (We/I) own an interest in real property that includes a well(s) used in whole or in part for irrigation, commercial, industrial or municipal purposes within the Alamosa-La Jara Response Area of the Rio Grande Decision Support System, or (we/I) represent owners of real property that includes a well(s) used in whole or in part for irrigation commercial, industrial or municipal purposes within the Alamosa-La Jara Response Area of the Rio Grande Decision Support System and (we/I) have the proper legal authority to sign this Petition on the owner's behalf.
2. (We/I) support the formation of Special Improvement District No. 6 and request that the District Court form the Special Improvement District pursuant to the attached Petition and general description of the *conceptual* Plan of Water Management to govern the Special Improvement District.
3. By (my/our) signature hereon (we/I) request that the Rio Grande Water Conservation District petition the District Court to form Special Improvement District No. 6 and include this property within Special Improvement District No. 6.

**Special Improvement District Purpose**

The overall purpose of this Subdistrict is to provide a community-oriented water management alternative to individual augmentation plans or state-imposed regulations limiting the use of wells in Water Division No. 3. That is, to provide a mechanism through which a group of well users in the Alamosa-La Jara Response Area can work collaboratively to develop and implement a system of self-regulation using economic-based incentives and other management tools that promote responsible groundwater management and that remedies the injury to senior surface water rights that result from groundwater use from Subdistrict wells. The operation of the Plan will comply with the requirements of SB 04-222, codified at section 37-92-501(4), C.R.S. **The Subdistrict will be financed by reasonable service and user fees, and special assessments on property within the Subdistrict, and the lands petitioned herein will be benefited by the replacement of injurious depletions to senior water rights, as allowed by statute.** We understand that these service and user fees and special assessments on taxable property within the Subdistrict will be required in order to generate sufficient funds to meet the goals and objectives of the Subdistrict. These methods of financing are authorized by the signatures on this petition without further election, pending approval of the Subdistrict Board of Managers.

**As a condition of participation, the Subdistrict will require acceptance of these and other nonmonetary limitations, including limitations on the diversion and use of groundwater, which may be imposed if the Board of Managers determines such limitations necessary to achieve one or more of the Plan objectives. By signing this petition the undersigned agree to accept these limitations if imposed.**

In the event the Subdistrict is unable to achieve one or more of its objectives or comply with other court-imposed or state-imposed requirements, all Landowners may have limitations imposed on the use of their Subdistrict Wells for the diversion of groundwater, including complete curtailment of groundwater withdrawals, through administrative rules and regulations by the State of Colorado.

Participation in the Subdistrict is strictly voluntary. Once land is petitioned into the Subdistrict and the Subdistrict is duly formed by Court order, ***the land will remain in the Subdistrict for as long as the Subdistrict is in existence***, even in the event the land is sold or transferred after Subdistrict formation.

The Subdistrict will remain in existence, unless dissolved by appropriate legal action, for so long as the Rio Grande Water Conservation District remains in existence. The conditions described above will run with the ownership of the property described in this Petition.

The legal description of the property that is the subject of this petition is described below. Wells within the proposed Subdistrict that are located on or having legal authority to apply groundwater to this property are listed in Table A.

Farm Plan # 400280

Petition No 3336100042

By (our/my) signature hereon, we attest to (our/my) ownership of the wells and described land (or to our/my legal authority to represent an entity that has ownership of the described land), (I/we) indicate our understanding of the foregoing intentions and purposes of the Subdistrict, and respectfully request that the same be formed pursuant to applicable statutes by the District Court. The Subdistrict's water management plan will be monitored and updated to respond to changes in climatic or hydrologic conditions or new information from *bona fide* studies or models.

Name(s): \_\_\_\_\_

GROWER-SHIPPER POTATO CO

Signature

Date

5/7/2018

0

Signature \_\_\_\_\_

0

Signature \_\_\_\_\_

Address PO BOX 432; MONTE VISTA, CO 81144

Parcel 3336100042: FR N2 SEC 36-39-7 BEG AT NE COR OF TR DESC WHENCE 40.00 FT WITNESS COR TO E4 COR OF SD SEC 36 BEARS S 89 DEG 14 MIN 31 SEC E 495.07 FT TH S 00 DEG 26 MIN 12 SEC W 690.05 FT TH S 89 DEG 49 MIN 09 SEC E 194.94 FT TH S 00 DEG 26 MIN 12 SEC W 643.10 FT TH N as referenced on Book \_\_\_\_\_, Page \_\_\_\_\_ and/or Reception # 380412, (RIO GRANDE County) 35.2600091827 total acres

**Table A**

WDID	Structure Name	Permit	Percent Responsibility	List Any Additional Well Owners
2012551	W2542 WELL NO 01	8445-RR	100	

As the circulator of this petition, I attest that each of the signatories hereon was provided with a copy of the Subdistrict conceptual Plan of Water Management and a copy of the Subdistrict Petition for Establishment describing in greater detail the background and basis for the formation of the Subdistrict and that the signatories on this petition were subscribed before me voluntarily and with knowledge of the purposes for the formation of the Subdistrict.

Printed Name of Circulator

Signature

Date

\*The legally authorized representatives must execute petitions on behalf of Corporations, Limited Partnerships, LLC's, LLP's, etc. A person signing the petition on behalf of any Corporation, Limited Partnership, LLC, LLP, etc. must present an affidavit attesting to the approval of the petition by the entity's Board of Directors, President, CEO, or other authorized officer(s).

\*\*This petition must be executed by all record owners of the described property. Petitions will be compared against the records on file with Alamosa, Conejos and Rio Grande Counties and will be deemed valid only if the signatories exactly match the owners of record, as reflected by the county records, and if the signers of the petition agree to be responsible for the above represented percentage of costs, fees and post-plan depletions from the well(s) identified in this petition. If less than all of the record owners sign this petition, or if someone other than the record owner signs this petition, except as set forth above, the petition will be deemed invalid.

printed 4/27/2018

**PETITION  
TO FORM SPECIAL IMPROVEMENT DISTRICT NO. 6  
OF THE RIO GRANDE WATER CONSERVATION DISTRICT**

We the undersigned by our signatures affixed to this petition do hereby affirm and attest that:

1. (We/I) own an interest in real property that includes a well(s) used in whole or in part for irrigation, commercial, industrial or municipal purposes within the Alamosa-La Jara Response Area of the Rio Grande Decision Support System, or (we/I) represent owners of real property that includes a well(s) used in whole or in part for irrigation commercial, industrial or municipal purposes within the Alamosa-La Jara Response Area of the Rio Grande Decision Support System and (we/I) have the proper legal authority to sign this Petition on the owner's behalf.
2. (We/I) support the formation of Special Improvement District No. 6 and request that the District Court form the Special Improvement District pursuant to the attached Petition and general description of the *conceptual* Plan of Water Management to govern the Special Improvement District.
3. By (my/our) signature hereon (we/I) request that the Rio Grande Water Conservation District petition the District Court to form Special Improvement District No. 6 and include this property within Special Improvement District No. 6.

**Special Improvement District Purpose**

The overall purpose of this Subdistrict is to provide a community-oriented water management alternative to individual augmentation plans or state-imposed regulations limiting the use of wells in Water Division No. 3. That is, to provide a mechanism through which a group of well users in the Alamosa-La Jara Response Area can work collaboratively to develop and implement a system of self-regulation using economic-based incentives and other management tools that promote responsible groundwater management and that remedies the injury to senior surface water rights that result from groundwater use from Subdistrict wells. The operation of the Plan will comply with the requirements of SB 04-222, codified at section 37-92-501(4), C.R.S. **The Subdistrict will be financed by reasonable service and user fees, and special assessments on property within the Subdistrict, and the lands petitioned herein will be benefited by the replacement of injurious depletions to senior water rights, as allowed by statute.** We understand that these service and user fees and special assessments on taxable property within the Subdistrict will be required in order to generate sufficient funds to meet the goals and objectives of the Subdistrict. These methods of financing are authorized by the signatures on this petition without further election, pending approval of the Subdistrict Board of Managers.

**As a condition of participation, the Subdistrict will require acceptance of these and other nonmonetary limitations, including limitations on the diversion and use of groundwater, which may be imposed if the Board of Managers determines such limitations necessary to achieve one or more of the Plan objectives. By signing this petition the undersigned agree to accept these limitations if imposed.**

In the event the Subdistrict is unable to achieve one or more of its objectives or comply with other court-imposed or state-imposed requirements, all Landowners may have limitations imposed on the use of their Subdistrict Wells for the diversion of groundwater, including complete curtailment of groundwater withdrawals, through administrative rules and regulations by the State of Colorado.

Participation in the Subdistrict is strictly voluntary. Once land is petitioned into the Subdistrict and the Subdistrict is duly formed by Court order, ***the land will remain in the Subdistrict for as long as the Subdistrict is in existence***, even in the event the land is sold or transferred after Subdistrict formation.

The Subdistrict will remain in existence, unless dissolved by appropriate legal action, for so long as the Rio Grande Water Conservation District remains in existence. The conditions described above will run with the ownership of the property described in this Petition.

The legal description of the property that is the subject of this petition is described below. Wells within the proposed Subdistrict that are located on or having legal authority to apply groundwater to this property are listed in Table A.



Farm Plan # 401770

Petition No 3533100384

By (our/my) signature hereon, we attest to (our/my) ownership of the wells and described land (or to our/my legal authority to represent an entity that has ownership of the described land), (I/we) indicate our understanding of the foregoing intentions and purposes of the Subdistrict, and respectfully request that the same be formed pursuant to applicable statutes by the District Court. The Subdistrict's water management plan will be monitored and updated to respond to changes in climatic or hydrologic conditions or new information from *bona fide* studies or models.

Name(s): \_\_\_\_\_ Date \_\_\_\_\_

PROXIMITY MALT LLC Signature [Signature] CEO 5/8/2018

0 Signature [Signature] CEO 5/8/2018

0 Signature \_\_\_\_\_

Address 644 S 5TH ST; MILWAUKEE, WI 53204

Parcel 3533100384: E2NE4 SEC 33-39-8 CONT 65.83 AC M/L DFSC AS FOLS: BEG @ NE COR SD SEC 33 WH IS ID W/ NE COR OF PAR HEREIN DESC: TH N 89 DEG 44'00"W AL N LIN OF SD SEC 1339.95 FT TO NW COR OF TR HEREIN DESC: TH S 00 DEG 02'30"W AL W LIN OF E2NE4 SEC 33 1833.68 FT TO PT I as referenced on Book \_\_\_\_\_ Page \_\_\_\_\_ and/or Reception # 425294. (RIO GRANDE County) 117.730004591 total acres

Table A

WDID	Structure Name	Permit	Percent Responsibility	List Any Additional Well Owners
2009390	W0624 WELL NO 01	2992-F	100	

As the circulator of this petition, I attest that each of the signatories hereon was provided with a copy of the Subdistrict conceptual Plan of Water Management and a copy of the Subdistrict Petition for Establishment describing in greater detail the background and basis for the formation of the Subdistrict and that the signatories on this petition were subscribed before me voluntarily and with knowledge of the purposes for the formation of the Subdistrict.

Printed Name of Circulator \_\_\_\_\_ Signature \_\_\_\_\_ Date \_\_\_\_\_

\*The legally authorized representatives must execute petitions on behalf of Corporations, Limited Partnerships, LLC's, LLP's, etc. A person signing the petition on behalf of any Corporation, Limited Partnership, LLC, LLP, etc. must present an affidavit attesting to the approval of the petition by the entity's Board of Directors, President, CEO, or other authorized officer(s).

\*\*This petition must be executed by all record owners of the described property. Petitions will be compared against the records on file with Alamosa, Conejos and Rio Grande Counties and will be deemed valid only if the signatories exactly match the owners of record, as reflected by the county records, and if the signers of the petition agree to be responsible for the above represented percentage of costs, fees and post-plan depletions from the well(s) identified in this petition. If less than all of the record owners sign this petition, or if someone other than the record owner signs this petition, except as set forth above, the petition will be deemed invalid.

printed 4/27/2018

**PETITION  
TO FORM SPECIAL IMPROVEMENT DISTRICT NO. 6  
OF THE RIO GRANDE WATER CONSERVATION DISTRICT**

---

We the undersigned by our signatures affixed to this petition do hereby affirm and attest that:

1. (We/I) own an interest in real property that includes a well(s) used in whole or in part for irrigation, commercial, industrial or municipal purposes within the Alamosa-La Jara Response Area of the Rio Grande Decision Support System, or (we/I) represent owners of real property that includes a well(s) used in whole or in part for irrigation commercial, industrial or municipal purposes within the Alamosa-La Jara Response Area of the Rio Grande Decision Support System and (we/I) have the proper legal authority to sign this Petition on the owner's behalf.
  2. (We/I) support the formation of Special Improvement District No. 6 and request that the District Court form the Special Improvement District pursuant to the attached Petition and general description of the *conceptual* Plan of Water Management to govern the Special Improvement District.
  3. By (my/our) signature hereon (we/I) request that the Rio Grande Water Conservation District petition the District Court to form Special Improvement District No. 6 and include this property within Special Improvement District No. 6.
- 

**Special Improvement District Purpose**

The overall purpose of this Subdistrict is to provide a community-oriented water management alternative to individual augmentation plans or state-imposed regulations limiting the use of wells in Water Division No. 3. That is, to provide a mechanism through which a group of well users in the Alamosa-La Jara Response Area can work collaboratively to develop and implement a system of self-regulation using economic-based incentives and other management tools that promote responsible groundwater management and that remedies the injury to senior surface water rights that result from groundwater use from Subdistrict wells. The operation of the Plan will comply with the requirements of SB 04-222, codified at section 37-92-501(4), C.R.S. *The Subdistrict will be financed by reasonable service and user fees, and special assessments on property within the Subdistrict, and the lands petitioned herein will be benefited by the replacement of injurious depletions to senior water rights, as allowed by statute.* We understand that these service and user fees and special assessments on taxable property within the Subdistrict will be required in order to generate sufficient funds to meet the goals and objectives of the Subdistrict. These methods of financing are authorized by the signatures on this petition without further election, pending approval of the Subdistrict Board of Managers.

*As a condition of participation, the Subdistrict will require acceptance of these and other nonmonetary limitations, including limitations on the diversion and use of groundwater, which may be imposed if the Board of Managers determines such limitations necessary to achieve one or more of the Plan objectives. By signing this petition the undersigned agree to accept these limitations if imposed.*

In the event the Subdistrict is unable to achieve one or more of its objectives or comply with other court-imposed or state-imposed requirements, all Landowners may have limitations imposed on the use of their Subdistrict Wells for the diversion of groundwater, including complete curtailment of groundwater withdrawals, through administrative rules and regulations by the State of Colorado.

Participation in the Subdistrict is strictly voluntary. Once land is petitioned into the Subdistrict and the Subdistrict is duly formed by Court order, *the land will remain in the Subdistrict for as long as the Subdistrict is in existence*, even in the event the land is sold or transferred after Subdistrict formation.

The Subdistrict will remain in existence, unless dissolved by appropriate legal action, for so long as the Rio Grande Water Conservation District remains in existence. The conditions described above will run with the ownership of the property described in this Petition.

The legal description of the property that is the subject of this petition is described below. Wells within the proposed Subdistrict that are located on or having legal authority to apply groundwater to this property are listed in Table A.

Farm Plan # 400460

Petition No 3533400489

By (our/my) signature hereon, we attest to (our/my) ownership of the wells and described land (or to our/my legal authority to represent an entity that has ownership of the described land), (I/we) indicate our understanding of the foregoing intentions and purposes of the Subdistrict, and respectfully request that the same be formed pursuant to applicable statutes by the District Court. The Subdistrict's water management plan will be monitored and updated to respond to changes in climatic or hydrologic conditions or new information from *bona fide* studies or models.

Name(s): \_\_\_\_\_ Date \_\_\_\_\_

STATE OF COLORADO VETERANS Signature [Signature] 10/5/16

0 Signature \_\_\_\_\_

0 Signature \_\_\_\_\_

Address 0: DENVER, CO 80203

Parcel 3533400489: FR NW4SE4 FR NE4SW4 FR SE4SE4 SEC 33-39-8 BEG @ SW COR OF SE4SE4 SEC 33 TH N 1320 FT TH E 324 FT TO INTERSEC W/W RTY EMPIRE CANAL TH SELY AL S LINE RTY TO E LINE SEC 33 TH S TO SE COR OF SEC TH W TO POB LESS POR OF HOMELAKE @ BK 490 PG 1608 CONT 66.70 AC as referenced on Book \_\_\_\_\_, Page \_\_\_\_\_ and/or Reception # \_\_\_\_\_ (RIO GRANDE County) 66.7 total acres

**Table A**

WDID	Structure Name	Permit	Percent Responsibility	List Any Additional Well Owners
2013764	98CW040 HOMELAKE WELL 4	53183-F	100	

As the circulator of this petition, I attest that each of the signatories hereon was provided with a copy of the Subdistrict conceptual Plan of Water Management and a copy of the Subdistrict Petition for Establishment describing in greater detail the background and basis for the formation of the Subdistrict and that the signatories on this petition were subscribed before me voluntarily and with knowledge of the purposes for the formation of the Subdistrict.

\_\_\_\_\_  
 Printed Name of Circulator Signature Date

\*The legally authorized representatives must execute petitions on behalf of Corporations, Limited Partnerships, LLC's, LLP's, etc. A person signing the petition on behalf of any Corporation, Limited Partnership, LLC, LLP, etc. must present an affidavit attesting to the approval of the petition by the entity's Board of Directors, President, CEO, or other authorized officer(s).

\*\*This petition must be executed by all record owners of the described property. Petitions will be compared against the records on file with Alamosa, Conejos and Rio Grande Counties and will be deemed valid only if the signatories exactly match the owners of record, as reflected by the county records, and if the signers of the petition agree to be responsible for the above represented percentage of costs, fees and post-plan depletions from the well(s) identified in this petition. If less than all of the record owners sign this petition, or if someone other than the record owner signs this petition, except as set forth above, the petition will be deemed invalid.

printed 9/29/2016

**PETITION  
TO FORM SPECIAL IMPROVEMENT DISTRICT NO. 6  
OF THE RIO GRANDE WATER CONSERVATION DISTRICT**

We the undersigned by our signatures affixed to this petition do hereby affirm and attest that:

1. (We/I) own an interest in real property that includes a well(s) used in whole or in part for irrigation, commercial, industrial or municipal purposes within the Alamosa-La Jara Response Area of the Rio Grande Decision Support System, or (we/I) represent owners of real property that includes a well(s) used in whole or in part for irrigation commercial, industrial or municipal purposes within the Alamosa-La Jara Response Area of the Rio Grande Decision Support System and (we/I) have the proper legal authority to sign this Petition on the owner's behalf.
2. (We/I) support the formation of Special Improvement District No. 6 and request that the District Court form the Special Improvement District pursuant to the attached Petition and general description of the *conceptual* Plan of Water Management to govern the Special Improvement District.
3. By (my/our) signature hereon (we/I) request that the Rio Grande Water Conservation District petition the District Court to form Special Improvement District No. 6 and include this property within Special Improvement District No. 6.

---

**Special Improvement District Purpose**

The overall purpose of this Subdistrict is to provide a community-oriented water management alternative to individual augmentation plans or state-imposed regulations limiting the use of wells in Water Division No. 3. That is, to provide a mechanism through which a group of well users in the Alamosa-La Jara Response Area can work collaboratively to develop and implement a system of self-regulation using economic-based incentives and other management tools that promote responsible groundwater management and that remedies the injury to senior surface water rights that result from groundwater use from Subdistrict wells. The operation of the Plan will comply with the requirements of SB 04-222, codified at section 37-92-501(4), C.R.S. *The Subdistrict will be financed by reasonable service and user fees, and special assessments on property within the Subdistrict, and the lands petitioned herein will be benefited by the replacement of injurious depletions to senior water rights, as allowed by statute.* We understand that these service and user fees and special assessments on taxable property within the Subdistrict will be required in order to generate sufficient funds to meet the goals and objectives of the Subdistrict. These methods of financing are authorized by the signatures on this petition without further election, pending approval of the Subdistrict Board of Managers.

*As a condition of participation, the Subdistrict will require acceptance of these and other nonmonetary limitations, including limitations on the diversion and use of groundwater, which may be imposed if the Board of Managers determines such limitations necessary to achieve one or more of the Plan objectives. By signing this petition the undersigned agree to accept these limitations if imposed.*

In the event the Subdistrict is unable to achieve one or more of its objectives or comply with other court-imposed or state-imposed requirements, all Landowners may have limitations imposed on the use of their Subdistrict Wells for the diversion of groundwater, including complete curtailment of groundwater withdrawals, through administrative rules and regulations by the State of Colorado.

Participation in the Subdistrict is strictly voluntary. Once land is petitioned into the Subdistrict and the Subdistrict is duly formed by Court order, *the land will remain in the Subdistrict for as long as the Subdistrict is in existence*, even in the event the land is sold or transferred after Subdistrict formation.

The Subdistrict will remain in existence, unless dissolved by appropriate legal action, for so long as the Rio Grande Water Conservation District remains in existence. The conditions described above will run with the ownership of the property described in this Petition.


The legal description of the property that is the subject of this petition is described below. Wells within the proposed Subdistrict that are located on or having legal authority to apply groundwater to this property are listed in Table A.

*HA*

Farm Plan # 402480

Petition No 3704200155

By (our/my) signature hereon, we attest to (our/my) ownership of the wells and described land (or to our/my legal authority to represent an entity that has ownership of the described land), (I/we) indicate our understanding of the foregoing intentions and purposes of the Subdistrict, and respectfully request that the same be formed pursuant to applicable statutes by the District Court. The Subdistrict's water management plan will be monitored and updated to respond to changes in climatic or hydrologic conditions or new information from *bona fide* studies or models.

Name(s): \_\_\_\_\_ Date \_\_\_\_\_  
IRIGUIBANK INVESTMENTS LLC Signature  5-30-18  
 Signature \_\_\_\_\_  
 Signature \_\_\_\_\_

Address 1225 17111 ST 1800 DENVER, CO 80202

Parcel 3704200155: FR W2W2NW4NW1 SEC 4 38.3 BLK 6 NW COR SD SEC 4 T11 N 89 DEG 56'47" E 329.33 FT TH S 01 DEG 31'30" E 1138.16 FT TH S 89 DEG 40'48" W 332.23 FT TH N 01 DEG 22'38" W 1139.65 FT TO POB AKA TRACT 2 CONT 8.646 AC M/L 11 SS 0.57 AC BK 561 P/L 474 as referenced on Book \_\_\_\_\_, Page \_\_\_\_\_ and/or Reception # 426839 (RIO GRANDE County) 8.646 total acres

Table A

WDID	Structure Name	Permit	Percent Responsibility	List Any Additional Well Owners
2012965	W2835 WELL NO 02		100	

As the circulator of this petition, I attest that each of the signatories hereon was provided with a copy of the Subdistrict conceptual Plan of Water Management and a copy of the Subdistrict Petition for Establishment describing in greater detail the background and basis for the formation of the Subdistrict and that the signatories on this petition were subscribed before me voluntarily and with knowledge of the purposes for the formation of the Subdistrict.

Printed Name of Circulator \_\_\_\_\_ Signature \_\_\_\_\_ Date \_\_\_\_\_

\*The legally authorized representatives must execute petitions on behalf of Corporations, Limited Partnerships, LLC's, LLP's, etc. A person signing the petition on behalf of any Corporation, Limited Partnership, LLC, LLP, etc. must present an affidavit attesting to the approval of the petition by the entity's Board of Directors, President, CEO, or other authorized officer(s).

\*This petition must be executed by all record owners of the described property. Petitions will be compared against the records on file with Alamosa, Conejo and Rio Grande Counties and will be deemed valid only if the signatories exactly match the owners of record, as reflected by the county records, and if the signers of the petition agree to be responsible for the above represented percentage of costs, fees and post-plan depletions from the well(s) identified in this petition. If less than all of the record owners sign this petition, or if someone other than the record owner signs this petition, except as set forth above, the petition will be deemed invalid.

printed 5/30/2018

**PETITION  
TO FORM SPECIAL IMPROVEMENT DISTRICT NO. 6  
OF THE RIO GRANDE WATER CONSERVATION DISTRICT**

We the undersigned by our signatures affixed to this petition do hereby affirm and attest that:

1. (We/I) own an interest in real property that includes a well(s) used in whole or in part for irrigation, commercial, industrial or municipal purposes within the Alamosa-La Jara Response Area of the Rio Grande Decision Support System, or (we/I) represent owners of real property that includes a well(s) used in whole or in part for irrigation commercial, industrial or municipal purposes within the Alamosa-La Jara Response Area of the Rio Grande Decision Support System and (we/I) have the proper legal authority to sign this Petition on the owner's behalf.
2. (We/I) support the formation of Special Improvement District No. 6 and request that the District Court form the Special Improvement District pursuant to the attached Petition and general description of the *conceptual* Plan of Water Management to govern the Special Improvement District.
3. By (my/our) signature hereon (we/I) request that the Rio Grande Water Conservation District petition the District Court to form Special Improvement District No. 6 and include this property within Special Improvement District No. 6.

**Special Improvement District Purpose**

The overall purpose of this Subdistrict is to provide a community-oriented water management alternative to individual augmentation plans or state-imposed regulations limiting the use of wells in Water Division No. 3. That is, to provide a mechanism through which a group of well users in the Alamosa-La Jara Response Area can work collaboratively to develop and implement a system of self-regulation using economic-based incentives and other management tools that promote responsible groundwater management and that remedies the injury to senior surface water rights that result from groundwater use from Subdistrict wells. The operation of the Plan will comply with the requirements of SB 04-222, codified at section 37-92-501(4), C.R.S. *The Subdistrict will be financed by reasonable service and user fees, and special assessments on property within the Subdistrict, and the lands petitioned herein will be benefited by the replacement of injurious depletions to senior water rights, as allowed by statute.* We understand that these service and user fees and special assessments on taxable property within the Subdistrict will be required in order to generate sufficient funds to meet the goals and objectives of the Subdistrict. These methods of financing are authorized by the signatures on this petition without further election, pending approval of the Subdistrict Board of Managers.

*As a condition of participation, the Subdistrict will require acceptance of these and other nonmonetary limitations, including limitations on the diversion and use of groundwater, which may be imposed if the Board of Managers determines such limitations necessary to achieve one or more of the Plan objectives. By signing this petition the undersigned agree to accept these limitations if imposed.*

In the event the Subdistrict is unable to achieve one or more of its objectives or comply with other court-imposed or state-imposed requirements, all Landowners may have limitations imposed on the use of their Subdistrict Wells for the diversion of groundwater, including complete curtailment of groundwater withdrawals, through administrative rules and regulations by the State of Colorado.

Participation in the Subdistrict is strictly voluntary. Once land is petitioned into the Subdistrict and the Subdistrict is duly formed by Court order, *the land will remain in the Subdistrict for as long as the Subdistrict is in existence*, even in the event the land is sold or transferred after Subdistrict formation.

The Subdistrict will remain in existence, unless dissolved by appropriate legal action, for so long as the Rio Grande Water Conservation District remains in existence. The conditions described above will run with the ownership of the property described in this Petition.

The legal description of the property that is the subject of this petition is described below. Wells within the proposed Subdistrict that are located on or having legal authority to apply groundwater to this property are listed in Table A.

By (our/my) signature hereon, we attest to (our/my) ownership of the wells and described land (or to our/my legal authority to represent an entity that has ownership of the described land), (I/we) indicate our understanding of the foregoing intentions and purposes of the Subdistrict, and respectfully request that the same be formed pursuant to applicable statutes by the District Court. The Subdistrict's water management plan will be monitored and updated to respond to changes in climatic or hydrologic conditions or new information from *bona fide* studies or models.

Name(s):	Signature	Date
<u>JOHNSON STANTON &amp; JAELYN</u>	<u><i>Stanton D. Johnson</i></u>	<u>5-23-17</u>
<u>0</u>	<u><i>Jaelyn Johnson</i></u>	<u>5-23-17</u>
<u>0</u>	Signature _____	_____

Address 9026 S COUNTY ROAD 2 E; MONTE VISTA, CO 81144

Parcel 3704300241: FR OF S2 SEC 4-38-8 LY S OF RTY D&RGW RR AS NOW EX CROSSING SD SEC 4 EX 2 AC M/L SD TR BEING BOUNDED AS FOL BEG @ A PT IN THE NLY LINE CO RD 30 FT N 877 FT W FR SE COR OF SEC 4 TH S 89 DEG 57' W AL SD NLY LINE OF RD 545 FT TH DUE N 304 FT TO THE SLY RTY as referenced on Book \_\_\_\_\_, Page \_\_\_\_\_ and/or Reception # \_\_\_\_\_ (RIO GRANDE County) 103.45 total acres

**Table A**

WDID	Structure Name	Permit	Percent Responsibility	List Any Additional Well Owners
2012562	W2545 WELL NO 06	7608-F	100	

As the circulator of this petition, I attest that each of the signatories hereon was provided with a copy of the Subdistrict conceptual Plan of Water Management and a copy of the Subdistrict Petition for Establishment describing in greater detail the background and basis for the formation of the Subdistrict and that the signatories on this petition were subscribed before me voluntarily and with knowledge of the purposes for the formation of the Subdistrict.

Printed Name of Circulator	Signature	Date
----------------------------	-----------	------

\*The legally authorized representatives must execute petitions on behalf of Corporations, Limited Partnerships, LLC's, LLP's, etc. A person signing the petition on behalf of any Corporation, Limited Partnership, LLC, LLP, etc. must present an affidavit attesting to the approval of the petition by the entity's Board of Directors, President, CEO, or other authorized officer(s).

\*\*This petition must be executed by all record owners of the described property. Petitions will be compared against the records on file with Alamosa, Conejos and Rio Grande Counties and will be deemed valid only if the signatories exactly match the owners of record, as reflected by the county records, and if the signers of the petition agree to be responsible for the above represented percentage of costs, fees and post-plan depletions from the well(s) identified in this petition. If less than all of the record owners sign this petition, or if someone other than the record owner signs this petition, except as set forth above, the petition will be deemed invalid.

printed 5/18/2017



**PETITION  
TO FORM SPECIAL IMPROVEMENT DISTRICT NO. 6  
OF THE RIO GRANDE WATER CONSERVATION DISTRICT**

---

We the undersigned by our signatures affixed to this petition do hereby affirm and attest that:

1. (We/I) own an interest in real property that includes a well(s) used in whole or in part for irrigation, commercial, industrial or municipal purposes within the Alamosa-La Jara Response Area of the Rio Grande Decision Support System, or (we/I) represent owners of real property that includes a well(s) used in whole or in part for irrigation commercial, industrial or municipal purposes within the Alamosa-La Jara Response Area of the Rio Grande Decision Support System and (we/I) have the proper legal authority to sign this Petition on the owner's behalf.
  2. (We/I) support the formation of Special Improvement District No. 6 and request that the District Court form the Special Improvement District pursuant to the attached Petition and general description of the *conceptual* Plan of Water Management to govern the Special Improvement District.
  3. By (my/our) signature hereon (we/I) request that the Rio Grande Water Conservation District petition the District Court to form Special Improvement District No. 6 and include this property within Special Improvement District No. 6.
- 

**Special Improvement District Purpose**

The overall purpose of this Subdistrict is to provide a community-oriented water management alternative to individual augmentation plans or state-imposed regulations limiting the use of wells in Water Division No. 3. That is, to provide a mechanism through which a group of well users in the Alamosa-La Jara Response Area can work collaboratively to develop and implement a system of self-regulation using economic-based incentives and other management tools that promote responsible groundwater management and that remedies the injury to senior surface water rights that result from groundwater use from Subdistrict wells. The operation of the Plan will comply with the requirements of SB 04-222, codified at section 37-92-501(4), C.R.S. **The Subdistrict will be financed by reasonable service and user fees, and special assessments on property within the Subdistrict, and the lands petitioned herein will be benefited by the replacement of injurious depletions to senior water rights, as allowed by statute.** We understand that these service and user fees and special assessments on taxable property within the Subdistrict will be required in order to generate sufficient funds to meet the goals and objectives of the Subdistrict. These methods of financing are authorized by the signatures on this petition without further election, pending approval of the Subdistrict Board of Managers.

**As a condition of participation, the Subdistrict will require acceptance of these and other nonmonetary limitations, including limitations on the diversion and use of groundwater, which may be imposed if the Board of Managers determines such limitations necessary to achieve one or more of the Plan objectives. By signing this petition the undersigned agree to accept these limitations if imposed.**

In the event the Subdistrict is unable to achieve one or more of its objectives or comply with other court-imposed or state-imposed requirements, all Landowners may have limitations imposed on the use of their Subdistrict Wells for the diversion of groundwater, including complete curtailment of groundwater withdrawals, through administrative rules and regulations by the State of Colorado.

Participation in the Subdistrict is strictly voluntary. Once land is petitioned into the Subdistrict and the Subdistrict is duly formed by Court order, ***the land will remain in the Subdistrict for as long as the Subdistrict is in existence***, even in the event the land is sold or transferred after Subdistrict formation.

The Subdistrict will remain in existence, unless dissolved by appropriate legal action, for so long as the Rio Grande Water Conservation District remains in existence. The conditions described above will run with the ownership of the property described in this Petition.

The legal description of the property that is the subject of this petition is described below. Wells within the proposed Subdistrict that are located on or having legal authority to apply groundwater to this property are listed in Table A.

Farm Plan # 400220

Petition No 3705100014

By (our/my) signature hereon, we attest to (our/my) ownership of the wells and described land (or to our/my legal authority to represent an entity that has ownership of the described land), (I/we) indicate our understanding of the foregoing intentions and purposes of the Subdistrict, and respectfully request that the same be formed pursuant to applicable statutes by the District Court. The Subdistrict's water management plan will be monitored and updated to respond to changes in climatic or hydrologic conditions or new information from *bona fide* studies or models.

Name(s): \_\_\_\_\_ Date \_\_\_\_\_  
MONTE VISTA COOPERATIVE Signature Michael Bruch 2-17-17  
 0 Signature \_\_\_\_\_  
 0 Signature \_\_\_\_\_

Address PO BOX 111; MONTE VISTA, CO 81144

Parcel 3705100014: FR NE4 SEC 5-38-8 DESC AS FOL: BEG @ NE COR OF SD SEC 5 TH W AL TWP LINE 263.5 FT TH S 01 DEG 36' E 1266 FT TO POB OF TR HEREIN CONV TH N 89 DEG 25' W 1075 FT TH S 01 DEG 36' E 545 FT M/L TO A PT ON N RTY BDRY HWY 160 TH S 62 DEG 17'E 1106 FT AL SD HWY B as referenced on Book \_\_\_\_\_, Page \_\_\_\_\_ and/or Reception # \_\_\_\_\_ (RIO GRANDE County) 19.1800045914 total acres

**Table A**

WDID	Structure Name	Permit	Percent Responsibility	List Any Additional Well Owners
2013257	W3252 WELL NO 02		100	

As the circulator of this petition, I attest that each of the signatories hereon was provided with a copy of the Subdistrict conceptual Plan of Water Management and a copy of the Subdistrict Petition for Establishment describing in greater detail the background and basis for the formation of the Subdistrict and that the signatories on this petition were subscribed before me voluntarily and with knowledge of the purposes for the formation of the Subdistrict.

Printed Name of Circulator \_\_\_\_\_ Signature \_\_\_\_\_ Date \_\_\_\_\_

\*The legally authorized representatives must execute petitions on behalf of Corporations, Limited Partnerships, LLC's, LLP's, etc. A person signing the petition on behalf of any Corporation, Limited Partnership, LLC, LLP, etc. must present an affidavit attesting to the approval of the petition by the entity's Board of Directors, President, CEO, or other authorized officer(s).

\*\*This petition must be executed by all record owners of the described property. Petitions will be compared against the records on file with Alamosa, Conejos and Rio Grande Counties and will be deemed valid only if the signatories exactly match the owners of record, as reflected by the county records, and if the signers of the petition agree to be responsible for the above represented percentage of costs, fees and post-plan depletions from the well(s) identified in this petition. If less than all of the record owners sign this petition, or if someone other than the record owner signs this petition, except as set forth above, the petition will be deemed invalid.

printed 9/29/2016

**PETITION  
TO FORM SPECIAL IMPROVEMENT DISTRICT NO. 6  
OF THE RIO GRANDE WATER CONSERVATION DISTRICT**

We the undersigned by our signatures affixed to this petition do hereby affirm and attest that:

1. (We/I) own an interest in real property that includes a well(s) used in whole or in part for irrigation, commercial, industrial or municipal purposes within the Alamosa-La Jara Response Area of the Rio Grande Decision Support System, or (we/I) represent owners of real property that includes a well(s) used in whole or in part for irrigation commercial, industrial or municipal purposes within the Alamosa-La Jara Response Area of the Rio Grande Decision Support System and (we/I) have the proper legal authority to sign this Petition on the owner's behalf.
2. (We/I) support the formation of Special Improvement District No. 6 and request that the District Court form the Special Improvement District pursuant to the attached Petition and general description of the *conceptual* Plan of Water Management to govern the Special Improvement District.
3. By (my/our) signature hereon (we/I) request that the Rio Grande Water Conservation District petition the District Court to form Special Improvement District No. 6 and include this property within Special Improvement District No. 6.

---

**Special Improvement District Purpose**

The overall purpose of this Subdistrict is to provide a community-oriented water management alternative to individual augmentation plans or state-imposed regulations limiting the use of wells in Water Division No. 3. That is, to provide a mechanism through which a group of well users in the Alamosa-La Jara Response Area can work collaboratively to develop and implement a system of self-regulation using economic-based incentives and other management tools that promote responsible groundwater management and that remedies the injury to senior surface water rights that result from groundwater use from Subdistrict wells. The operation of the Plan will comply with the requirements of SB 04-222, codified at section 37-92-501(4), C.R.S. **The Subdistrict will be financed by reasonable service and user fees, and special assessments on property within the Subdistrict, and the lands petitioned herein will be benefited by the replacement of injurious depletions to senior water rights, as allowed by statute.** We understand that these service and user fees and special assessments on taxable property within the Subdistrict will be required in order to generate sufficient funds to meet the goals and objectives of the Subdistrict. These methods of financing are authorized by the signatures on this petition without further election, pending approval of the Subdistrict Board of Managers.

**As a condition of participation, the Subdistrict will require acceptance of these and other nonmonetary limitations, including limitations on the diversion and use of groundwater, which may be imposed if the Board of Managers determines such limitations necessary to achieve one or more of the Plan objectives. By signing this petition the undersigned agree to accept these limitations if imposed.**

In the event the Subdistrict is unable to achieve one or more of its objectives or comply with other court-imposed or state-imposed requirements, all Landowners may have limitations imposed on the use of their Subdistrict Wells for the diversion of groundwater, including complete curtailment of groundwater withdrawals, through administrative rules and regulations by the State of Colorado.

Participation in the Subdistrict is strictly voluntary. Once land is petitioned into the Subdistrict and the Subdistrict is duly formed by Court order, ***the land will remain in the Subdistrict for as long as the Subdistrict is in existence***, even in the event the land is sold or transferred after Subdistrict formation.

The Subdistrict will remain in existence, unless dissolved by appropriate legal action, for so long as the Rio Grande Water Conservation District remains in existence. The conditions described above will run with the ownership of the property described in this Petition.

The legal description of the property that is the subject of this petition is described below. Wells within the proposed Subdistrict that are located on or having legal authority to apply groundwater to this property are listed in Table A.

Farm Plan # 402110


Petition No 3705100128

By (our/my) signature hereon, we attest to (our/my) ownership of the wells and described land (or to our/my legal authority to represent an entity that has ownership of the described land), (I/we) indicate our understanding of the foregoing intentions and purposes of the Subdistrict, and respectfully request that the same be formed pursuant to applicable statutes by the District Court. The Subdistrict's water management plan will be monitored and updated to respond to changes in climatic or hydrologic conditions or new information from *bona fide* studies or models.

Name(s): \_\_\_\_\_

HAEFEL'S HONEY FARM INC

Signature \_\_\_\_\_



Date \_\_\_\_\_

7-14-17

Signature \_\_\_\_\_

Signature \_\_\_\_\_

Address 3927 N COUNTY ROAD; MONTE VISTA, CO 81144

Parcel 3705100128: SW4NW4 SEC 5-38-8 FR NW4NW4 SEC 5-38-8 LY S OF D + RGW RR RTY FR E2NW4 SEC 5-38-8 CONS N LIN E2NW4 SD SEC 5- as referenced on Book \_\_\_\_\_, Page \_\_\_\_\_ and/or Reception # \_\_\_\_\_ . (RIO GRANDE County) 62 total acres

**Table A**

WDID	Structure Name	Permit	Percent Responsibility	List Any Additional Well Owners
2010253	SMALL CAP W1170-WELL NO 01	-	100	

As the circulator of this petition, I attest that each of the signatories hereon was provided with a copy of the Subdistrict conceptual Plan of Water Management and a copy of the Subdistrict Petition for Establishment describing in greater detail the background and basis for the formation of the Subdistrict and that the signatories on this petition were subscribed before me voluntarily and with knowledge of the purposes for the formation of the Subdistrict.

Printed Name of Circulator \_\_\_\_\_

Signature \_\_\_\_\_

Date \_\_\_\_\_

\*The legally authorized representatives must execute petitions on behalf of Corporations, Limited Partnerships, LLC's, LLP's, etc. A person signing the petition on behalf of any Corporation, Limited Partnership, LLC, LLP, etc. must present an affidavit attesting to the approval of the petition by the entity's Board of Directors, President, CEO, or other authorized officer(s).

\*\*This petition must be executed by all record owners of the described property. Petitions will be compared against the records on file with Alamosa, Conejos and Rio Grande Counties and will be deemed valid only if the signatories exactly match the owners of record, as reflected by the county records, and if the signers of the petition agree to be responsible for the above represented percentage of costs, fees and post-plan depletions from the well(s) identified in this petition. If less than all of the record owners sign this petition, or if someone other than the record owner signs this petition, except as set forth above, the petition will be deemed invalid.

printed 6/22/2017

**PETITION  
TO FORM SPECIAL IMPROVEMENT DISTRICT NO. 6  
OF THE RIO GRANDE WATER CONSERVATION DISTRICT**

We the undersigned by our signatures affixed to this petition do hereby affirm and attest that:

1. (We/I) own an interest in real property that includes a well(s) used in whole or in part for irrigation, commercial, industrial or municipal purposes within the Alamosa-La Jara Response Area of the Rio Grande Decision Support System, or (we/I) represent owners of real property that includes a well(s) used in whole or in part for irrigation commercial, industrial or municipal purposes within the Alamosa-La Jara Response Area of the Rio Grande Decision Support System and (we/I) have the proper legal authority to sign this Petition on the owner's behalf.
2. (We/I) support the formation of Special Improvement District No. 6 and request that the District Court form the Special Improvement District pursuant to the attached Petition and general description of the *conceptual* Plan of Water Management to govern the Special Improvement District.
3. By (my/our) signature hereon (we/I) request that the Rio Grande Water Conservation District petition the District Court to form Special Improvement District No. 6 and include this property within Special Improvement District No. 6.

---

**Special Improvement District Purpose**

The overall purpose of this Subdistrict is to provide a community-oriented water management alternative to individual augmentation plans or state-imposed regulations limiting the use of wells in Water Division No. 3. That is, to provide a mechanism through which a group of well users in the Alamosa-La Jara Response Area can work collaboratively to develop and implement a system of self-regulation using economic-based incentives and other management tools that promote responsible groundwater management and that remedies the injury to senior surface water rights that result from groundwater use from Subdistrict wells. The operation of the Plan will comply with the requirements of SB 04-222, codified at section 37-92-501(4), C.R.S. *The Subdistrict will be financed by reasonable service and user fees, and special assessments on property within the Subdistrict, and the lands petitioned herein will be benefited by the replacement of injurious depletions to senior water rights, as allowed by statute.* We understand that these service and user fees and special assessments on taxable property within the Subdistrict will be required in order to generate sufficient funds to meet the goals and objectives of the Subdistrict. These methods of financing are authorized by the signatures on this petition without further election, pending approval of the Subdistrict Board of Managers.

*As a condition of participation, the Subdistrict will require acceptance of these and other nonmonetary limitations, including limitations on the diversion and use of groundwater, which may be imposed if the Board of Managers determines such limitations necessary to achieve one or more of the Plan objectives. By signing this petition the undersigned agree to accept these limitations if imposed.*

In the event the Subdistrict is unable to achieve one or more of its objectives or comply with other court-imposed or state-imposed requirements, all Landowners may have limitations imposed on the use of their Subdistrict Wells for the diversion of groundwater, including complete curtailment of groundwater withdrawals, through administrative rules and regulations by the State of Colorado.

Participation in the Subdistrict is strictly voluntary. Once land is petitioned into the Subdistrict and the Subdistrict is duly formed by Court order, *the land will remain in the Subdistrict for as long as the Subdistrict is in existence*, even in the event the land is sold or transferred after Subdistrict formation.

The Subdistrict will remain in existence, unless dissolved by appropriate legal action, for so long as the Rio Grande Water Conservation District remains in existence. The conditions described above will run with the ownership of the property described in this Petition.

The legal description of the property that is the subject of this petition is described below. Wells within the proposed Subdistrict that are located on or having legal authority to apply groundwater to this property are listed in Table A.

Farm Plan # 400240

Petition No 3706000036

By (our/my) signature hereon, we attest to (our/my) ownership of the wells and described land (or to our/my legal authority to represent an entity that has ownership of the described land), (I/we) indicate our understanding of the foregoing intentions and purposes of the Subdistrict, and respectfully request that the same be formed pursuant to applicable statutes by the District Court. The Subdistrict's water management plan will be monitored and updated to respond to changes in climatic or hydrologic conditions or new information from *bona fide* studies or models.

Name(s):	_____	Date
<u>SCHAEFER JOHN S &amp; MICHELLE A</u>	Signature <u><i>John S Schaefer</i></u>	<u>11-7-17</u>
<u>0</u>	Signature <u><i>Michelle A Schaefer</i></u>	<u>11-7-17</u>
<u>0</u>	Signature _____	_____

Address 452 COUNTY ROAD 36; MONTE VISTA, CO 81144

Parcel 3706000036: SE4 SEC 6-38-8 LESS FOLL DESC: BEG @ PT W HIGH IS INTERSEC OF W LINE OF HENDERSON RD RTY W/N LINE OF SE4 SEC 6 6H S 932 FT TH DUE W 219 FT TH DUE N 82 FT TH DUE E 73 FT TH DUE N 850 FT TH DUE E 146 FT TO POB CONT 3.25 AC M/L LESS 6 AC BK 417 PG as referenced on Book \_\_\_\_\_, Page \_\_\_\_\_ and/or Reception # \_\_\_\_\_ (RIO GRANDE County) 139.64 total acres

**Table A**

WDID	Structure Name	Permit	Percent Responsibility	List Any Additional Well Owners
2012273	W2354 WELL NO 01	2892-F	100	

As the circulator of this petition, I attest that each of the signatories hereon was provided with a copy of the Subdistrict conceptual Plan of Water Management and a copy of the Subdistrict Petition for Establishment describing in greater detail the background and basis for the formation of the Subdistrict and that the signatories on this petition were subscribed before me voluntarily and with knowledge of the purposes for the formation of the Subdistrict.

Printed Name of Circulator	Signature	Date
----------------------------	-----------	------

\*The legally authorized representatives must execute petitions on behalf of Corporations, Limited Partnerships, LLC's, LLP's, etc. A person signing the petition on behalf of any Corporation, Limited Partnership, LLC, LLP, etc. must present an affidavit attesting to the approval of the petition by the entity's Board of Directors, President, CEO, or other authorized officer(s).

\*\*This petition must be executed by all record owners of the described property. Petitions will be compared against the records on file with Alamosa, Conejos and Rio Grande Counties and will be deemed valid only if the signatories exactly match the owners of record, as reflected by the county records, and if the signers of the petition agree to be responsible for the above represented percentage of costs, fees and post-plan depletions from the well(s) identified in this petition. If less than all of the record owners sign this petition, or if someone other than the record owner signs this petition, except as set forth above, the petition will be deemed invalid.

*printed 8/15/2017*



**PETITION  
TO FORM SPECIAL IMPROVEMENT DISTRICT NO. 6  
OF THE RIO GRANDE WATER CONSERVATION DISTRICT**

We the undersigned by our signatures affixed to this petition do hereby affirm and attest that:

1. (We/I) own an interest in real property that includes a well(s) used in whole or in part for irrigation, commercial, industrial or municipal purposes within the Alamosa-La Jara Response Area of the Rio Grande Decision Support System, or (we/I) represent owners of real property that includes a well(s) used in whole or in part for irrigation commercial, industrial or municipal purposes within the Alamosa-La Jara Response Area of the Rio Grande Decision Support System and (we/I) have the proper legal authority to sign this Petition on the owner's behalf.
2. (We/I) support the formation of Special Improvement District No. 6 and request that the District Court form the Special Improvement District pursuant to the attached Petition and general description of the *conceptual* Plan of Water Management to govern the Special Improvement District.
3. By (my/our) signature hereon (we/I) request that the Rio Grande Water Conservation District petition the District Court to form Special Improvement District No. 6 and include this property within Special Improvement District No. 6.

**Special Improvement District Purpose**

The overall purpose of this Subdistrict is to provide a community-oriented water management alternative to individual augmentation plans or state-imposed regulations limiting the use of wells in Water Division No. 3. That is, to provide a mechanism through which a group of well users in the Alamosa-La Jara Response Area can work collaboratively to develop and implement a system of self-regulation using economic-based incentives and other management tools that promote responsible groundwater management and that remedies the injury to senior surface water rights that result from groundwater use from Subdistrict wells. The operation of the Plan will comply with the requirements of SB 04-222, codified at section 37-92-501(4), C.R.S. **The Subdistrict will be financed by reasonable service and user fees, and special assessments on property within the Subdistrict, and the lands petitioned herein will be benefited by the replacement of injurious depletions to senior water rights, as allowed by statute.** We understand that these service and user fees and special assessments on taxable property within the Subdistrict will be required in order to generate sufficient funds to meet the goals and objectives of the Subdistrict. These methods of financing are authorized by the signatures on this petition without further election, pending approval of the Subdistrict Board of Managers.

**As a condition of participation, the Subdistrict will require acceptance of these and other nonmonetary limitations, including limitations on the diversion and use of groundwater, which may be imposed if the Board of Managers determines such limitations necessary to achieve one or more of the Plan objectives. By signing this petition the undersigned agree to accept these limitations if imposed.**

In the event the Subdistrict is unable to achieve one or more of its objectives or comply with other court-imposed or state-imposed requirements, all Landowners may have limitations imposed on the use of their Subdistrict Wells for the diversion of groundwater, including complete curtailment of groundwater withdrawals, through administrative rules and regulations by the State of Colorado.

Participation in the Subdistrict is strictly voluntary. Once land is petitioned into the Subdistrict and the Subdistrict is duly formed by Court order, ***the land will remain in the Subdistrict for as long as the Subdistrict is in existence***, even in the event the land is sold or transferred after Subdistrict formation.

The Subdistrict will remain in existence, unless dissolved by appropriate legal action, for so long as the Rio Grande Water Conservation District remains in existence. The conditions described above will run with the ownership of the property described in this Petition.

The legal description of the property that is the subject of this petition is described below. Wells within the proposed Subdistrict that are located on or having legal authority to apply groundwater to this property are listed in Table A.



Farm Plan # 401960

Petition No 3713000036

By (our/my) signature hereon, we attest to (our/my) ownership of the wells and described land (or to our/my legal authority to represent an entity that has ownership of the described land), (I/we) indicate our understanding of the foregoing intentions and purposes of the Subdistrict, and respectfully request that the same be formed pursuant to applicable statutes by the District Court. The Subdistrict's water management plan will be monitored and updated to respond to changes in climatic or hydrologic conditions or new information from *bona fide* studies or models.

Name(s): \_\_\_\_\_ Date \_\_\_\_\_  
SEGER GARY V TRUST Signature Gary V Segar 4-17-17  
 Signature \_\_\_\_\_  
 Signature \_\_\_\_\_

Address 2600 N CR 1 E; MONTE VISTA, CO 81144

Parcel 3713000036: SW4 SEC 13-38-8 FR NW4 SEC 13-38-8 LY S OF D & RGW RR C O RTY LESS 8.02 AC @ BK 357 PG 659 LESS 0.713 A BK as referenced on Book \_\_\_\_\_, Page \_\_\_\_\_ and/or Reception # \_\_\_\_\_ (RIO GRANDE County) total acres

**Table A**

WDID	Structure Name	Permit	Percent Responsibility	List Any Additional Well Owners
2014378	PERMIT 15095 F	15095-F	100	

As the circulator of this petition, I attest that each of the signatories hereon was provided with a copy of the Subdistrict conceptual Plan of Water Management and a copy of the Subdistrict Petition for Establishment describing in greater detail the background and basis for the formation of the Subdistrict and that the signatories on this petition were subscribed before me voluntarily and with knowledge of the purposes for the formation of the Subdistrict.

Printed Name of Circulator \_\_\_\_\_ Signature \_\_\_\_\_ Date \_\_\_\_\_

\*The legally authorized representatives must execute petitions on behalf of Corporations, Limited Partnerships, LLC's, LLP's, etc. A person signing the petition on behalf of any Corporation, Limited Partnership, LLC, LLP, etc. must present an affidavit attesting to the approval of the petition by the entity's Board of Directors, President, CEO, or other authorized officer(s).

\*\*This petition must be executed by all record owners of the described property. Petitions will be compared against the records on file with Alamosa, Conejos and Rio Grande Counties and will be deemed valid only if the signatories exactly match the owners of record, as reflected by the county records, and if the signers of the petition agree to be responsible for the above represented percentage of costs, fees and post-plan depletions from the well(s) identified in this petition. If less than all of the record owners sign this petition, or if someone other than the record owner signs this petition, except as set forth above, the petition will be deemed invalid.

printed 4/17/2017

**PETITION  
TO FORM SPECIAL IMPROVEMENT DISTRICT NO. 6  
OF THE RIO GRANDE WATER CONSERVATION DISTRICT**

We the undersigned by our signatures affixed to this petition do hereby affirm and attest that:

1. (We/I) own an interest in real property that includes a well(s) used in whole or in part for irrigation, commercial, industrial or municipal purposes within the Alamosa-La Jara Response Area of the Rio Grande Decision Support System, or (we/I) represent owners of real property that includes a well(s) used in whole or in part for irrigation commercial, industrial or municipal purposes within the Alamosa-La Jara Response Area of the Rio Grande Decision Support System and (we/I) have the proper legal authority to sign this Petition on the owner's behalf.
2. (We/I) support the formation of Special Improvement District No. 6 and request that the District Court form the Special Improvement District pursuant to the attached Petition and general description of the *conceptual* Plan of Water Management to govern the Special Improvement District.
3. By (my/our) signature hereon (we/I) request that the Rio Grande Water Conservation District petition the District Court to form Special Improvement District No. 6 and include this property within Special Improvement District No. 6.

**Special Improvement District Purpose**

The overall purpose of this Subdistrict is to provide a community-oriented water management alternative to individual augmentation plans or state-imposed regulations limiting the use of wells in Water Division No. 3. That is, to provide a mechanism through which a group of well users in the Alamosa-La Jara Response Area can work collaboratively to develop and implement a system of self-regulation using economic-based incentives and other management tools that promote responsible groundwater management and that remedies the injury to senior surface water rights that result from groundwater use from Subdistrict wells. The operation of the Plan will comply with the requirements of SB 04-222, codified at section 37-92-501(4), C.R.S. **The Subdistrict will be financed by reasonable service and user fees, and special assessments on property within the Subdistrict, and the lands petitioned herein will be benefited by the replacement of injurious depletions to senior water rights, as allowed by statute.** We understand that these service and user fees and special assessments on taxable property within the Subdistrict will be required in order to generate sufficient funds to meet the goals and objectives of the Subdistrict. These methods of financing are authorized by the signatures on this petition without further election, pending approval of the Subdistrict Board of Managers.

**As a condition of participation, the Subdistrict will require acceptance of these and other nonmonetary limitations, including limitations on the diversion and use of groundwater, which may be imposed if the Board of Managers determines such limitations necessary to achieve one or more of the Plan objectives. By signing this petition the undersigned agree to accept these limitations if imposed.**

In the event the Subdistrict is unable to achieve one or more of its objectives or comply with other court-imposed or state-imposed requirements, all Landowners may have limitations imposed on the use of their Subdistrict Wells for the diversion of groundwater, including complete curtailment of groundwater withdrawals, through administrative rules and regulations by the State of Colorado.

Participation in the Subdistrict is strictly voluntary. Once land is petitioned into the Subdistrict and the Subdistrict is duly formed by Court order, ***the land will remain in the Subdistrict for as long as the Subdistrict is in existence***, even in the event the land is sold or transferred after Subdistrict formation.

The Subdistrict will remain in existence, unless dissolved by appropriate legal action, for so long as the Rio Grande Water Conservation District remains in existence. The conditions described above will run with the ownership of the property described in this Petition.


The legal description of the property that is the subject of this petition is described below. Wells within the proposed Subdistrict that are located on or having legal authority to apply groundwater to this property are listed in Table A.


Farm Plan # 400260

Petition No 3714100450

By (our/my) signature hereon, we attest to (our/my) ownership of the wells and described land (or to our/my legal authority to represent an entity that has ownership of the described land), (I/we) indicate our understanding of the foregoing intentions and purposes of the Subdistrict, and respectfully request that the same be formed pursuant to applicable statutes by the District Court. The Subdistrict's water management plan will be monitored and updated to respond to changes in climatic or hydrologic conditions or new information from *bona fide* studies or models.

Name(s): \_\_\_\_\_ Date \_\_\_\_\_

PERRY THOMAS REV TR Signature  9-8-17

PERRY MARILYN WENDY IRR TR Signature  9-8-17

Signature \_\_\_\_\_

Address 4876 E COUNTY ROAD 3 S; MONTE VISTA, CO 81144

Parcel 3714100450: FR S2 SEC 11-38-8 WHICH IS SITUATE S OF THE RTY OF D&RGW RR CO AND E OF THE RTY OF EMPIRE CANAL LESS 7.91 AC BK 507 PG 1864 FR N2 SEC 14-38-8 WHICH IS SITUATE S OF THE RTY OF D&RGW RR & E OF RTY OF EMPIRE CANAL CONT 220.6 AC FORMERLY 3714100057 as referenced on Book \_\_\_\_\_, Page \_\_\_\_\_ and/or Reception # \_\_\_\_\_ (RIO GRANDE County) 212.09 total acres

**Table A**

WDID	Structure Name	Permit	Percent Responsibility	List Any Additional Well Owners
2011907	W2073 WELL NO 06	20749-T	100	

As the circulator of this petition, I attest that each of the signatories hereon was provided with a copy of the Subdistrict conceptual Plan of Water Management and a copy of the Subdistrict Petition for Establishment describing in greater detail the background and basis for the formation of the Subdistrict and that the signatories on this petition were subscribed before me voluntarily and with knowledge of the purposes for the formation of the Subdistrict.

  9-8-17

Printed Name of Circulator \_\_\_\_\_ Signature \_\_\_\_\_ Date \_\_\_\_\_

\*The legally authorized representatives must execute petitions on behalf of Corporations, Limited Partnerships, LLC's, LLP's, etc. A person signing the petition on behalf of any Corporation, Limited Partnership, LLC, LLP, etc. must present an affidavit attesting to the approval of the petition by the entity's Board of Directors, President, CEO, or other authorized officer(s).

\*\*This petition must be executed by all record owners of the described property. Petitions will be compared against the records on file with Alamosa, Conejos and Rio Grande Counties and will be deemed valid only if the signatories exactly match the owners of record, as reflected by the county records, and if the signers of the petition agree to be responsible for the above represented percentage of costs, fees and post-plan depletions from the well(s) identified in this petition. If less than all of the record owners sign this petition, or if someone other than the record owner signs this petition, except as set forth above, the petition will be deemed invalid.

printed 9/6/2017

**PETITION  
TO FORM SPECIAL IMPROVEMENT DISTRICT NO. 6  
OF THE RIO GRANDE WATER CONSERVATION DISTRICT**

We the undersigned by our signatures affixed to this petition do hereby affirm and attest that:

1. (We/I) own an interest in real property that includes a well(s) used in whole or in part for irrigation, commercial, industrial or municipal purposes within the Alamosa-La Jara Response Area of the Rio Grande Decision Support System, or (we/I) represent owners of real property that includes a well(s) used in whole or in part for irrigation commercial, industrial or municipal purposes within the Alamosa-La Jara Response Area of the Rio Grande Decision Support System and (we/I) have the proper legal authority to sign this Petition on the owner's behalf.
2. (We/I) support the formation of Special Improvement District No. 6 and request that the District Court form the Special Improvement District pursuant to the attached Petition and general description of the *conceptual* Plan of Water Management to govern the Special Improvement District.
3. By (my/our) signature hereon (we/I) request that the Rio Grande Water Conservation District petition the District Court to form Special Improvement District No. 6 and include this property within Special Improvement District No. 6.

**Special Improvement District Purpose**

The overall purpose of this Subdistrict is to provide a community-oriented water management alternative to individual augmentation plans or state-imposed regulations limiting the use of wells in Water Division No. 3. That is, to provide a mechanism through which a group of well users in the Alamosa-La Jara Response Area can work collaboratively to develop and implement a system of self-regulation using economic-based incentives and other management tools that promote responsible groundwater management and that remedies the injury to senior surface water rights that result from groundwater use from Subdistrict wells. The operation of the Plan will comply with the requirements of SB 04-222, codified at section 37-92-501(4), C.R.S. **The Subdistrict will be financed by reasonable service and user fees, and special assessments on property within the Subdistrict, and the lands petitioned herein will be benefited by the replacement of injurious depletions to senior water rights, as allowed by statute.** We understand that these service and user fees and special assessments on taxable property within the Subdistrict will be required in order to generate sufficient funds to meet the goals and objectives of the Subdistrict. These methods of financing are authorized by the signatures on this petition without further election, pending approval of the Subdistrict Board of Managers.

**As a condition of participation, the Subdistrict will require acceptance of these and other nonmonetary limitations, including limitations on the diversion and use of groundwater, which may be imposed if the Board of Managers determines such limitations necessary to achieve one or more of the Plan objectives. By signing this petition the undersigned agree to accept these limitations if imposed.**

In the event the Subdistrict is unable to achieve one or more of its objectives or comply with other court-imposed or state-imposed requirements, all Landowners may have limitations imposed on the use of their Subdistrict Wells for the diversion of groundwater, including complete curtailment of groundwater withdrawals, through administrative rules and regulations by the State of Colorado.

Participation in the Subdistrict is strictly voluntary. Once land is petitioned into the Subdistrict and the Subdistrict is duly formed by Court order, ***the land will remain in the Subdistrict for as long as the Subdistrict is in existence***, even in the event the land is sold or transferred after Subdistrict formation.

The Subdistrict will remain in existence, unless dissolved by appropriate legal action, for so long as the Rio Grande Water Conservation District remains in existence. The conditions described above will run with the ownership of the property described in this Petition.

The legal description of the property that is the subject of this petition is described below. Wells within the proposed Subdistrict that are located on or having legal authority to apply groundwater to this property are listed in Table A.

By (our/my) signature hereon, we attest to (our/my) ownership of the wells and described land (or to our/my legal authority to represent an entity that has ownership of the described land), (I/we) indicate our understanding of the foregoing intentions and purposes of the Subdistrict, and respectfully request that the same be formed pursuant to applicable statutes by the District Court. The Subdistrict's water management plan will be monitored and updated to respond to changes in climatic or hydrologic conditions or new information from *bona fide* studies or models.

Name(s): \_\_\_\_\_ Date \_\_\_\_\_  
MCCATHARN LIVING TRUST Signature *Peter M. Cattigui* 03/22/17  
0 Signature *Lisa M. Cobble* 03/22/17  
0 Signature \_\_\_\_\_

Address 2011 EMBARCADERO CT; BELEN, NM 87002

Parcel 3715100495: FR NE4 SEC 10-38-8 LY S OF UNION PACIFIC RTY FR SE4 SEC 10-38-8 LY S OF UNION PACIFIC RTY LESS 1.38 AC BK 263 PG 113 LESS 12.36 AC BK 506 PG 1069 NW4 SEC 15-38-8 LESS RTY STRIP 40 FT WIDE ON W LINE BK 93 PG 517 LESS 0.57 AC LESS 0.46 AC BK 323 PG 5 as referenced on Book \_\_\_\_\_, Page \_\_\_\_\_ and/or Reception # \_\_\_\_\_ (RIO GRANDE County) 636.83 total acres

**Table A**

WDID	Structure Name	Permit	Percent Responsibility	List Any Additional Well Owners
2008508	W0122 WELL NO 01	7053-R	100	_____
2008515	W0122 WELL NO 09	11655-F	100	_____

As the circulator of this petition, I attest that each of the signatories hereon was provided with a copy of the Subdistrict conceptual Plan of Water Management and a copy of the Subdistrict Petition for Establishment describing in greater detail the background and basis for the formation of the Subdistrict and that the signatories on this petition were subscribed before me voluntarily and with knowledge of the purposes for the formation of the Subdistrict.

Printed Name of Circulator \_\_\_\_\_ Signature \_\_\_\_\_ Date \_\_\_\_\_

\*The legally authorized representatives must execute petitions on behalf of Corporations, Limited Partnerships, LLC's, LLP's, etc. A person signing the petition on behalf of any Corporation, Limited Partnership, LLC, LLP, etc. must present an affidavit attesting to the approval of the petition by the entity's Board of Directors, President, CEO, or other authorized officer(s).

\*\*This petition must be executed by all record owners of the described property. Petitions will be compared against the records on file with Alamosa, Conejos and Rio Grande Counties and will be deemed valid only if the signatories exactly match the owners of record, as reflected by the county records, and if the signers of the petition agree to be responsible for the above represented percentage of costs, fees and post-plan depletions from the well(s) identified in this petition. If less than all of the record owners sign this petition, or if someone other than the record owner signs this petition, except as set forth above, the petition will be deemed invalid.

**PETITION**  
**TO FORM SPECIAL IMPROVEMENT DISTRICT NO. 6**  
**OF THE RIO GRANDE WATER CONSERVATION DISTRICT**

---

We the undersigned by our signatures affixed to this petition do hereby affirm and attest that:

1. (We/I) own an interest in real property that includes a well(s) used in whole or in part for irrigation, commercial, industrial or municipal purposes within the Alamosa-La Jara Response Area of the Rio Grande Decision Support System, or (we/I) represent owners of real property that includes a well(s) used in whole or in part for irrigation commercial, industrial or municipal purposes within the Alamosa-La Jara Response Area of the Rio Grande Decision Support System and (we/I) have the proper legal authority to sign this Petition on the owner's behalf.
  2. (We/I) support the formation of Special Improvement District No. 6 and request that the District Court form the Special Improvement District pursuant to the attached Petition and general description of the *conceptual* Plan of Water Management to govern the Special Improvement District.
  3. By (my/our) signature hereon (we/I) request that the Rio Grande Water Conservation District petition the District Court to form Special Improvement District No. 6 and include this property within Special Improvement District No. 6.
- 

**Special Improvement District Purpose**

The overall purpose of this Subdistrict is to provide a community-oriented water management alternative to individual augmentation plans or state-imposed regulations limiting the use of wells in Water Division No. 3. That is, to provide a mechanism through which a group of well users in the Alamosa-La Jara Response Area can work collaboratively to develop and implement a system of self-regulation using economic-based incentives and other management tools that promote responsible groundwater management and that remedies the injury to senior surface water rights that result from groundwater use from Subdistrict wells. The operation of the Plan will comply with the requirements of SB 04-222, codified at section 37-92-501(4), C.R.S. **The Subdistrict will be financed by reasonable service and user fees, and special assessments on property within the Subdistrict, and the lands petitioned herein will be benefited by the replacement of injurious depletions to senior water rights, as allowed by statute.** We understand that these service and user fees and special assessments on taxable property within the Subdistrict will be required in order to generate sufficient funds to meet the goals and objectives of the Subdistrict. These methods of financing are authorized by the signatures on this petition without further election, pending approval of the Subdistrict Board of Managers.

**As a condition of participation, the Subdistrict will require acceptance of these and other nonmonetary limitations, including limitations on the diversion and use of groundwater, which may be imposed if the Board of Managers determines such limitations necessary to achieve one or more of the Plan objectives. By signing this petition the undersigned agree to accept these limitations if imposed.**

In the event the Subdistrict is unable to achieve one or more of its objectives or comply with other court-imposed or state-imposed requirements, all Landowners may have limitations imposed on the use of their Subdistrict Wells for the diversion of groundwater, including complete curtailment of groundwater withdrawals, through administrative rules and regulations by the State of Colorado.

Participation in the Subdistrict is strictly voluntary. Once land is petitioned into the Subdistrict and the Subdistrict is duly formed by Court order, ***the land will remain in the Subdistrict for as long as the Subdistrict is in existence***, even in the event the land is sold or transferred after Subdistrict formation.

The Subdistrict will remain in existence, unless dissolved by appropriate legal action, for so long as the Rio Grande Water Conservation District remains in existence. The conditions described above will run with the ownership of the property described in this Petition.

The legal description of the property that is the subject of this petition is described below. Wells within the proposed Subdistrict that are located on or having legal authority to apply groundwater to this property are listed in Table A.

Farm Plan # 400150

Petition No 3720400453

By (our/my) signature hereon, we attest to (our/my) ownership of the wells and described land (or to our/my legal authority to represent an entity that has ownership of the described land), (I/we) indicate our understanding of the foregoing intentions and purposes of the Subdistrict, and respectfully request that the same be formed pursuant to applicable statutes by the District Court. The Subdistrict's water management plan will be monitored and updated to respond to changes in climatic or hydrologic conditions or new information from *bona fide* studies or models.

Name(s):	_____	Date
<u>KOLB BILL</u>	Signature <u><i>Bell Koll</i></u>	<u>12-28-16</u>
<u>0</u>	Signature _____	_____
<u>0</u>	Signature _____	_____

Address 3754 W COUNTY ROAD 7 N; MONTE VISTA, CO 81144

Parcel 3720400453: SE4SE4 SEC 20-38-8 SW4 SEC 21-38-8 N2 SEC 28-38-8 FR NE4 SEC 29-38-8 CONT 5.00 AC M/L FORMERLY 3729000081 as referenced on Book \_\_\_\_\_ Page \_\_\_\_\_ and/or Reception # 381039 . (RIO GRANDE County) 525 total acres

Table A

WDID	Structure Name	Permit	Percent Responsibility	List Any Additional Well Owners
2008701	W0247 WELL NO 10	1765-R		

As the circulator of this petition, I attest that each of the signatories hereon was provided with a copy of the Subdistrict conceptual Plan of Water Management and a copy of the Subdistrict Petition for Establishment describing in greater detail the background and basis for the formation of the Subdistrict and that the signatories on this petition were subscribed before me voluntarily and with knowledge of the purposes for the formation of the Subdistrict.

Printed Name of Circulator	Signature	Date
----------------------------	-----------	------

\*The legally authorized representatives must execute petitions on behalf of Corporations, Limited Partnerships, LLC's, LLP's, etc. A person signing the petition on behalf of any Corporation, Limited Partnership, LLC, LLP, etc. must present an affidavit attesting to the approval of the petition by the entity's Board of Directors, President, CEO, or other authorized officer(s).

\*\*This petition must be executed by all record owners of the described property. Petitions will be compared against the records on file with Alamosa, Conejos and Rio Grande Counties and will be deemed valid only if the signatories exactly match the owners of record, as reflected by the county records, and if the signers of the petition agree to be responsible for the above represented percentage of costs, fees and post-plan depletions from the well(s) identified in this petition. If less than all of the record owners sign this petition, or if someone other than the record owner signs this petition, except as set forth above, the petition will be deemed invalid.

printed 9/19/2016



**PETITION**  
**TO FORM SPECIAL IMPROVEMENT DISTRICT NO. 6**  
**OF THE RIO GRANDE WATER CONSERVATION DISTRICT**

We the undersigned by our signatures affixed to this petition do hereby affirm and attest that:

1. (We/I) own an interest in real property that includes a well(s) used in whole or in part for irrigation, commercial, industrial or municipal purposes within the Alamosa-La Jara Response Area of the Rio Grande Decision Support System, or (we/I) represent owners of real property that includes a well(s) used in whole or in part for irrigation commercial, industrial or municipal purposes within the Alamosa-La Jara Response Area of the Rio Grande Decision Support System and (we/I) have the proper legal authority to sign this Petition on the owner's behalf.
2. (We/I) support the formation of Special Improvement District No. 6 and request that the District Court form the Special Improvement District pursuant to the attached Petition and general description of the *conceptual* Plan of Water Management to govern the Special Improvement District.
3. By (my/our) signature hereon (we/I) request that the Rio Grande Water Conservation District petition the District Court to form Special Improvement District No. 6 and include this property within Special Improvement District No. 6.

**Special Improvement District Purpose**

The overall purpose of this Subdistrict is to provide a community-oriented water management alternative to individual augmentation plans or state-imposed regulations limiting the use of wells in Water Division No. 3. That is, to provide a mechanism through which a group of well users in the Alamosa-La Jara Response Area can work collaboratively to develop and implement a system of self-regulation using economic-based incentives and other management tools that promote responsible groundwater management and that remedies the injury to senior surface water rights that result from groundwater use from Subdistrict wells. The operation of the Plan will comply with the requirements of SB 04-222, codified at section 37-92-501(4), C.R.S. **The Subdistrict will be financed by reasonable service and user fees, and special assessments on property within the Subdistrict, and the lands petitioned herein will be benefited by the replacement of injurious depletions to senior water rights, as allowed by statute.** We understand that these service and user fees and special assessments on taxable property within the Subdistrict will be required in order to generate sufficient funds to meet the goals and objectives of the Subdistrict. These methods of financing are authorized by the signatures on this petition without further election, pending approval of the Subdistrict Board of Managers.

**As a condition of participation, the Subdistrict will require acceptance of these and other nonmonetary limitations, including limitations on the diversion and use of groundwater, which may be imposed if the Board of Managers determines such limitations necessary to achieve one or more of the Plan objectives. By signing this petition the undersigned agree to accept these limitations if imposed.**

In the event the Subdistrict is unable to achieve one or more of its objectives or comply with other court-imposed or state-imposed requirements, all Landowners may have limitations imposed on the use of their Subdistrict Wells for the diversion of groundwater, including complete curtailment of groundwater withdrawals, through administrative rules and regulations by the State of Colorado.

Participation in the Subdistrict is strictly voluntary. Once land is petitioned into the Subdistrict and the Subdistrict is duly formed by Court order, ***the land will remain in the Subdistrict for as long as the Subdistrict is in existence***, even in the event the land is sold or transferred after Subdistrict formation.

The Subdistrict will remain in existence, unless dissolved by appropriate legal action, for so long as the Rio Grande Water Conservation District remains in existence. The conditions described above will run with the ownership of the property described in this Petition.

The legal description of the property that is the subject of this petition is described below. Wells within the proposed Subdistrict that are located on or having legal authority to apply groundwater to this property are listed in Table A.

By (our/my) signature hereon, we attest to (our/my) ownership of the wells and described land (or to our/my legal authority to represent an entity that has ownership of the described land), (I/we) indicate our understanding of the foregoing intentions and purposes of the Subdistrict, and respectfully request that the same be formed pursuant to applicable statutes by the District Court. The Subdistrict's water management plan will be monitored and updated to respond to changes in climatic or hydrologic conditions or new information from *bona fide* studies or models.

Name(s):	_____	Date
<u>KOLB BILL G &amp; REBECCA L</u>	Signature <u><i>Bill G Kolb</i></u>	<u>11-20-17</u>
<u>0</u>	Signature <u><i>Rebecca L Kolb</i></u>	<u>11-20-17</u>
<u>0</u>	Signature _____	_____

Address 3754 W COUNTY ROAD 7 N; MONTE VISTA, CO 81144

Parcel 3721100355: NE4 SEC 21-38-8 SE4 SEC 21-38-8 SW4 SEC 22-38-8 LESS 10.168 AC BK 444 PG 683 NW4 SEC 27-38-8 FORMERLY 3721100080 as referenced on Book \_\_\_\_\_, Page \_\_\_\_\_ and/or Reception # \_\_\_\_\_ . (RIO GRANDE County) 629.83 total acres

**Table A**

WDID	Structure Name	Permit	Percent Responsibility	List Any Additional Well Owners
2008650	W0212 WELL NO 01	503-R	100	

As the circulator of this petition, I attest that each of the signatories hereon was provided with a copy of the Subdistrict conceptual Plan of Water Management and a copy of the Subdistrict Petition for Establishment describing in greater detail the background and basis for the formation of the Subdistrict and that the signatories on this petition were subscribed before me voluntarily and with knowledge of the purposes for the formation of the Subdistrict.

Printed Name of Circulator	Signature	Date
----------------------------	-----------	------

\*The legally authorized representatives must execute petitions on behalf of Corporations, Limited Partnerships, LLC's, LLP's, etc. A person signing the petition on behalf of any Corporation, Limited Partnership, LLC, LLP, etc. must present an affidavit attesting to the approval of the petition by the entity's Board of Directors, President, CEO, or other authorized officer(s).

\*\*This petition must be executed by all record owners of the described property. Petitions will be compared against the records on file with Alamosa, Conejos and Rio Grande Counties and will be deemed valid only if the signatories exactly match the owners of record, as reflected by the county records, and if the signers of the petition agree to be responsible for the above represented percentage of costs, fees and post-plan depletions from the well(s) identified in this petition. If less than all of the record owners sign this petition, or if someone other than the record owner signs this petition, except as set forth above, the petition will be deemed invalid.

printed 11/8/2017

**PETITION  
TO FORM SPECIAL IMPROVEMENT DISTRICT NO. 6  
OF THE RIO GRANDE WATER CONSERVATION DISTRICT**

---

We the undersigned by our signatures affixed to this petition do hereby affirm and attest that:

1. (We/I) own an interest in real property that includes a well(s) used in whole or in part for irrigation, commercial, industrial or municipal purposes within the Alamosa-La Jara Response Area of the Rio Grande Decision Support System, or (we/I) represent owners of real property that includes a well(s) used in whole or in part for irrigation commercial, industrial or municipal purposes within the Alamosa-La Jara Response Area of the Rio Grande Decision Support System and (we/I) have the proper legal authority to sign this Petition on the owner's behalf.
  2. (We/I) support the formation of Special Improvement District No. 6 and request that the District Court form the Special Improvement District pursuant to the attached Petition and general description of the *conceptual* Plan of Water Management to govern the Special Improvement District.
  3. By (my/our) signature hereon (we/I) request that the Rio Grande Water Conservation District petition the District Court to form Special Improvement District No. 6 and include this property within Special Improvement District No. 6.
- 

**Special Improvement District Purpose**

The overall purpose of this Subdistrict is to provide a community-oriented water management alternative to individual augmentation plans or state-imposed regulations limiting the use of wells in Water Division No. 3. That is, to provide a mechanism through which a group of well users in the Alamosa-La Jara Response Area can work collaboratively to develop and implement a system of self-regulation using economic-based incentives and other management tools that promote responsible groundwater management and that remedies the injury to senior surface water rights that result from groundwater use from Subdistrict wells. The operation of the Plan will comply with the requirements of SB 04-222, codified at section 37-92-501(4), C.R.S. **The Subdistrict will be financed by reasonable service and user fees, and special assessments on property within the Subdistrict, and the lands petitioned herein will be benefited by the replacement of injurious depletions to senior water rights, as allowed by statute.** We understand that these service and user fees and special assessments on taxable property within the Subdistrict will be required in order to generate sufficient funds to meet the goals and objectives of the Subdistrict. These methods of financing are authorized by the signatures on this petition without further election, pending approval of the Subdistrict Board of Managers.

**As a condition of participation, the Subdistrict will require acceptance of these and other nonmonetary limitations, including limitations on the diversion and use of groundwater, which may be imposed if the Board of Managers determines such limitations necessary to achieve one or more of the Plan objectives. By signing this petition the undersigned agree to accept these limitations if imposed.**

In the event the Subdistrict is unable to achieve one or more of its objectives or comply with other court-imposed or state-imposed requirements, all Landowners may have limitations imposed on the use of their Subdistrict Wells for the diversion of groundwater, including complete curtailment of groundwater withdrawals, through administrative rules and regulations by the State of Colorado.

Participation in the Subdistrict is strictly voluntary. Once land is petitioned into the Subdistrict and the Subdistrict is duly formed by Court order, ***the land will remain in the Subdistrict for as long as the Subdistrict is in existence***, even in the event the land is sold or transferred after Subdistrict formation.

The Subdistrict will remain in existence, unless dissolved by appropriate legal action, for so long as the Rio Grande Water Conservation District remains in existence. The conditions described above will run with the ownership of the property described in this Petition.

The legal description of the property that is the subject of this petition is described below. Wells within the proposed Subdistrict that are located on or having legal authority to apply groundwater to this property are listed in Table A.

Farm Plan # 401090

Petition No 3721200078

By (our/my) signature hereon, we attest to (our/my) ownership of the wells and described land (or to our/my legal authority to represent an entity that has ownership of the described land), (I/we) indicate our understanding of the foregoing intentions and purposes of the Subdistrict, and respectfully request that the same be formed pursuant to applicable statutes by the District Court. The Subdistrict's water management plan will be monitored and updated to respond to changes in climatic or hydrologic conditions or new information from *bona fide* studies or models.

Name(s):	Signature	Date
<u>HEERSINK GALE E &amp; RUBY S</u>	<u>Gale E. Heersink</u>	<u>1/25/17</u>
<u>0</u>	<u>Ruby Heersink</u>	<u>1/25/17</u>
<u>0</u>	Signature _____	_____

Address 2006 E COUNTY ROAD 3 S; MONTE VISTA, CO 81144

Parcel 3721200078: NW4 SEC 21-38-8 E2NE4 SEC 20-38-8 NE4SE4 SEC 20-38-8 as referenced on Book \_\_\_\_\_, Page \_\_\_\_\_ and/or Reception # \_\_\_\_\_ . (RIO GRANDE County) 280 total acres

**Table A**

WDD	Structure Name	Permit	Percent Responsibility	List Any Additional Well Owners
2013825	96CW008 WELL NO 1	43762-F	100	

As the circulator of this petition, I attest that each of the signatories hereon was provided with a copy of the Subdistrict conceptual Plan of Water Management and a copy of the Subdistrict Petition for Establishment describing in greater detail the background and basis for the formation of the Subdistrict and that the signatories on this petition were subscribed before me voluntarily and with knowledge of the purposes for the formation of the Subdistrict.

Printed Name of Circulator	Signature	Date
----------------------------	-----------	------

\*The legally authorized representatives must execute petitions on behalf of Corporations, Limited Partnerships, LLC's, LLP's, etc. A person signing the petition on behalf of any Corporation, Limited Partnership, LLC, LLP, etc. must present an affidavit attesting to the approval of the petition by the entity's Board of Directors, President, CEO, or other authorized officer(s).

\*\*This petition must be executed by all record owners of the described property. Petitions will be compared against the records on file with Alamosa, Conejos and Rio Grande Counties and will be deemed valid only if the signatories exactly match the owners of record, as reflected by the county records, and if the signers of the petition agree to be responsible for the above represented percentage of costs, fees and post-plan depletions from the well(s) identified in this petition. If less than all of the record owners sign this petition, or if someone other than the record owner signs this petition, except as set forth above, the petition will be deemed invalid.

printed 1/25/2017

**PETITION  
TO FORM SPECIAL IMPROVEMENT DISTRICT NO. 6  
OF THE RIO GRANDE WATER CONSERVATION DISTRICT**

We the undersigned by our signatures affixed to this petition do hereby affirm and attest that:

1. (We/I) own an interest in real property that includes a well(s) used in whole or in part for irrigation, commercial, industrial or municipal purposes within the Alamosa-La Jara Response Area of the Rio Grande Decision Support System, or (we/I) represent owners of real property that includes a well(s) used in whole or in part for irrigation commercial, industrial or municipal purposes within the Alamosa-La Jara Response Area of the Rio Grande Decision Support System and (we/I) have the proper legal authority to sign this Petition on the owner's behalf.
2. (We/I) support the formation of Special Improvement District No. 6 and request that the District Court form the Special Improvement District pursuant to the attached Petition and general description of the *conceptual* Plan of Water Management to govern the Special Improvement District.
3. By (my/our) signature hereon (we/I) request that the Rio Grande Water Conservation District petition the District Court to form Special Improvement District No. 6 and include this property within Special Improvement District No. 6.

---

**Special Improvement District Purpose**

The overall purpose of this Subdistrict is to provide a community-oriented water management alternative to individual augmentation plans or state-imposed regulations limiting the use of wells in Water Division No. 3. That is, to provide a mechanism through which a group of well users in the Alamosa-La Jara Response Area can work collaboratively to develop and implement a system of self-regulation using economic-based incentives and other management tools that promote responsible groundwater management and that remedies the injury to senior surface water rights that result from groundwater use from Subdistrict wells. The operation of the Plan will comply with the requirements of SB 04-222, codified at section 37-92-501(4), C.R.S. **The Subdistrict will be financed by reasonable service and user fees, and special assessments on property within the Subdistrict, and the lands petitioned herein will be benefited by the replacement of injurious depletions to senior water rights, as allowed by statute.** We understand that these service and user fees and special assessments on taxable property within the Subdistrict will be required in order to generate sufficient funds to meet the goals and objectives of the Subdistrict. These methods of financing are authorized by the signatures on this petition without further election, pending approval of the Subdistrict Board of Managers.

**As a condition of participation, the Subdistrict will require acceptance of these and other nonmonetary limitations, including limitations on the diversion and use of groundwater, which may be imposed if the Board of Managers determines such limitations necessary to achieve one or more of the Plan objectives. By signing this petition the undersigned agree to accept these limitations if imposed.**

In the event the Subdistrict is unable to achieve one or more of its objectives or comply with other court-imposed or state-imposed requirements, all Landowners may have limitations imposed on the use of their Subdistrict Wells for the diversion of groundwater, including complete curtailment of groundwater withdrawals, through administrative rules and regulations by the State of Colorado.

Participation in the Subdistrict is strictly voluntary. Once land is petitioned into the Subdistrict and the Subdistrict is duly formed by Court order, ***the land will remain in the Subdistrict for as long as the Subdistrict is in existence***, even in the event the land is sold or transferred after Subdistrict formation.

The Subdistrict will remain in existence, unless dissolved by appropriate legal action, for so long as the Rio Grande Water Conservation District remains in existence. The conditions described above will run with the ownership of the property described in this Petition.

The legal description of the property that is the subject of this petition is described below. Wells within the proposed Subdistrict that are located on or having legal authority to apply groundwater to this property are listed in Table A.

Farm Plan # 401370

Petition No 3724400504

By (our/my) signature hereon, we attest to (our/my) ownership of the wells and described land (or to our/my legal authority to represent an entity that has ownership of the described land), (I/we) indicate our understanding of the foregoing intentions and purposes of the Subdistrict, and respectfully request that the same be formed pursuant to applicable statutes by the District Court. The Subdistrict's water management plan will be monitored and updated to respond to changes in climatic or hydrologic conditions or new information from *bona fide* studies or models.

Name(s): \_\_\_\_\_

CLARK PETER L & LEAH B

0

0

Signature \_\_\_\_\_

Signature \_\_\_\_\_

Signature \_\_\_\_\_

Date

3/1/17

3/1/17

Address 3693 S COUNTY ROAD 6 E; MONTE VISTA, CO 81144

Parcel 3724400504: FR SW4 SEC 24-38-8 SEC4 SEC 24-38-8 BEG @ E4 COR SEC 24 TH S 0 DEG 10 MIN 26 SEC W 2661.31 FT TO SE COR SEC 24 TH N 89 DEG 44 MIN 36 SEC W 2646.74 FT TO S4 COR SEC 24 TH N 89 DEG 39 MIN 18 SEC W ALG S LINE SW4 1687.96 FT TH N 28 DEG 37 MIN 07 SEC as referenced on Book \_\_\_\_\_, Page \_\_\_\_\_ and/or Reception # \_\_\_\_\_ (RIO GRANDE County) 216.94 total acres

**Table A**

WDID	Structure Name	Permit	Percent Responsibility	List Any Additional Well Owners
2008696	W0247 WELL NO 03	2294-F	100	

As the circulator of this petition, I attest that each of the signatories hereon was provided with a copy of the Subdistrict conceptual Plan of Water Management and a copy of the Subdistrict Petition for Establishment describing in greater detail the background and basis for the formation of the Subdistrict and that the signatories on this petition were subscribed before me voluntarily and with knowledge of the purposes for the formation of the Subdistrict.

Printed Name of Circulator \_\_\_\_\_

Signature \_\_\_\_\_

Date \_\_\_\_\_

\*The legally authorized representatives must execute petitions on behalf of Corporations, Limited Partnerships, LLC's, LLP's, etc. A person signing the petition on behalf of any Corporation, Limited Partnership, LLC, LLP, etc. must present an affidavit attesting to the approval of the petition by the entity's Board of Directors, President, CEO, or other authorized officer(s).

\*\*This petition must be executed by all record owners of the described property. Petitions will be compared against the records on file with Alamosa, Conejos and Rio Grande Counties and will be deemed valid only if the signatories exactly match the owners of record, as reflected by the county records, and if the signers of the petition agree to be responsible for the above represented percentage of costs, fees and post-plan depletions from the well(s) identified in this petition. If less than all of the record owners sign this petition, or if someone other than the record owner signs this petition, except as set forth above, the petition will be deemed invalid.

printed 2/15/2017

**PETITION  
TO FORM SPECIAL IMPROVEMENT DISTRICT NO. 6  
OF THE RIO GRANDE WATER CONSERVATION DISTRICT**

---

We the undersigned by our signatures affixed to this petition do hereby affirm and attest that:

1. (We/I) own an interest in real property that includes a well(s) used in whole or in part for irrigation, commercial, industrial or municipal purposes within the Alamosa-La Jara Response Area of the Rio Grande Decision Support System, or (we/I) represent owners of real property that includes a well(s) used in whole or in part for irrigation commercial, industrial or municipal purposes within the Alamosa-La Jara Response Area of the Rio Grande Decision Support System and (we/I) have the proper legal authority to sign this Petition on the owner's behalf.
  2. (We/I) support the formation of Special Improvement District No. 6 and request that the District Court form the Special Improvement District pursuant to the attached Petition and general description of the *conceptual* Plan of Water Management to govern the Special Improvement District.
  3. By (my/our) signature hereon (we/I) request that the Rio Grande Water Conservation District petition the District Court to form Special Improvement District No. 6 and include this property within Special Improvement District No. 6.
- 

**Special Improvement District Purpose**

The overall purpose of this Subdistrict is to provide a community-oriented water management alternative to individual augmentation plans or state-imposed regulations limiting the use of wells in Water Division No. 3. That is, to provide a mechanism through which a group of well users in the Alamosa-La Jara Response Area can work collaboratively to develop and implement a system of self-regulation using economic-based incentives and other management tools that promote responsible groundwater management and that remedies the injury to senior surface water rights that result from groundwater use from Subdistrict wells. The operation of the Plan will comply with the requirements of SB 04-222, codified at section 37-92-501(4), C.R.S. *The Subdistrict will be financed by reasonable service and user fees, and special assessments on property within the Subdistrict, and the lands petitioned herein will be benefited by the replacement of injurious depletions to senior water rights, as allowed by statute.* We understand that these service and user fees and special assessments on taxable property within the Subdistrict will be required in order to generate sufficient funds to meet the goals and objectives of the Subdistrict. These methods of financing are authorized by the signatures on this petition without further election, pending approval of the Subdistrict Board of Managers.

*As a condition of participation, the Subdistrict will require acceptance of these and other nonmonetary limitations, including limitations on the diversion and use of groundwater, which may be imposed if the Board of Managers determines such limitations necessary to achieve one or more of the Plan objectives. By signing this petition the undersigned agree to accept these limitations if imposed.*

In the event the Subdistrict is unable to achieve one or more of its objectives or comply with other court-imposed or state-imposed requirements, all Landowners may have limitations imposed on the use of their Subdistrict Wells for the diversion of groundwater, including complete curtailment of groundwater withdrawals, through administrative rules and regulations by the State of Colorado.

Participation in the Subdistrict is strictly voluntary. Once land is petitioned into the Subdistrict and the Subdistrict is duly formed by Court order, *the land will remain in the Subdistrict for as long as the Subdistrict is in existence*, even in the event the land is sold or transferred after Subdistrict formation.

The Subdistrict will remain in existence, unless dissolved by appropriate legal action, for so long as the Rio Grande Water Conservation District remains in existence. The conditions described above will run with the ownership of the property described in this Petition.

The legal description of the property that is the subject of this petition is described below. Wells within the proposed Subdistrict that are located on or having legal authority to apply groundwater to this property are listed in Table A.



By (our/my) signature hereon, we attest to (our/my) ownership of the wells and described land (or to our/my legal authority to represent an entity that has ownership of the described land), (I/we) indicate our understanding of the foregoing intentions and purposes of the Subdistrict, and respectfully request that the same be formed pursuant to applicable statutes by the District Court. The Subdistrict's water management plan will be monitored and updated to respond to changes in climatic or hydrologic conditions or new information from *bona fide* studies or models.

Name(s): \_\_\_\_\_ Date 2/28/18  
CHIOVITTI NICHOLAS & DEBORAH M Signature \_\_\_\_\_  
 0 Signature [Signature] 2-28-18  
 0 Signature \_\_\_\_\_

Address 15555 MONACO ST; BRIGHTON, CO 80602

Parcel 3729100454: ALL SEC 29-38-8 LESS 5 AC M/L E2 SEC 30-38-8 CONS EASE BK 481 PG 1885 12-31-98 CONS EASE BK 511 PG 2322 12-30-03 CONS EASE BK 514 PG 934 05-24-04 CONS EASE BK 518 PG 1769 02-16-05 as referenced on Book \_\_\_\_\_, Page \_\_\_\_\_ and/or Reception # 392104. (RIO GRANDE County) 955 total acres

**Table A**

WDID	Structure Name	Permit	Percent Responsibility	List Any Additional Well Owners
2008700			100	

As the circulator of this petition, I attest that each of the signatories hereon was provided with a copy of the Subdistrict conceptual Plan of Water Management and a copy of the Subdistrict Petition for Establishment describing in greater detail the background and basis for the formation of the Subdistrict and that the signatories on this petition were subscribed before me voluntarily and with knowledge of the purposes for the formation of the Subdistrict.

Printed Name of Circulator \_\_\_\_\_ Signature \_\_\_\_\_ Date \_\_\_\_\_

\*The legally authorized representatives must execute petitions on behalf of Corporations, Limited Partnerships, LLC's, LLP's, etc. A person signing the petition on behalf of any Corporation, Limited Partnership, LLC, LLP, etc. must present an affidavit attesting to the approval of the petition by the entity's Board of Directors, President, CEO, or other authorized officer(s).

\*\*This petition must be executed by all record owners of the described property. Petitions will be compared against the records on file with Alamosa, Conejos and Rio Grande Counties and will be deemed valid only if the signatories exactly match the owners of record, as reflected by the county records, and if the signers of the petition agree to be responsible for the above represented percentage of costs, fees and post-plan depletions from the well(s) identified in this petition. If less than all of the record owners sign this petition, or if someone other than the record owner signs this petition, except as set forth above, the petition will be deemed invalid.

**PETITION  
TO FORM SPECIAL IMPROVEMENT DISTRICT NO. 6  
OF THE RIO GRANDE WATER CONSERVATION DISTRICT**

---

We the undersigned by our signatures affixed to this petition do hereby affirm and attest that:

1. (We/I) own an interest in real property that includes a well(s) used in whole or in part for irrigation, commercial, industrial or municipal purposes within the Alamosa-La Jara Response Area of the Rio Grande Decision Support System, or (we/I) represent owners of real property that includes a well(s) used in whole or in part for irrigation commercial, industrial or municipal purposes within the Alamosa-La Jara Response Area of the Rio Grande Decision Support System and (we/I) have the proper legal authority to sign this Petition on the owner's behalf.
  2. (We/I) support the formation of Special Improvement District No. 6 and request that the District Court form the Special Improvement District pursuant to the attached Petition and general description of the *conceptual* Plan of Water Management to govern the Special Improvement District.
  3. By (my/our) signature hereon (we/I) request that the Rio Grande Water Conservation District petition the District Court to form Special Improvement District No. 6 and include this property within Special Improvement District No. 6.
- 

**Special Improvement District Purpose**

The overall purpose of this Subdistrict is to provide a community-oriented water management alternative to individual augmentation plans or state-imposed regulations limiting the use of wells in Water Division No. 3. That is, to provide a mechanism through which a group of well users in the Alamosa-La Jara Response Area can work collaboratively to develop and implement a system of self-regulation using economic-based incentives and other management tools that promote responsible groundwater management and that remedies the injury to senior surface water rights that result from groundwater use from Subdistrict wells. The operation of the Plan will comply with the requirements of SB 04-222, codified at section 37-92-501(4), C.R.S. **The Subdistrict will be financed by reasonable service and user fees, and special assessments on property within the Subdistrict, and the lands petitioned herein will be benefited by the replacement of injurious depletions to senior water rights, as allowed by statute.** We understand that these service and user fees and special assessments on taxable property within the Subdistrict will be required in order to generate sufficient funds to meet the goals and objectives of the Subdistrict. These methods of financing are authorized by the signatures on this petition without further election, pending approval of the Subdistrict Board of Managers.

**As a condition of participation, the Subdistrict will require acceptance of these and other nonmonetary limitations, including limitations on the diversion and use of groundwater, which may be imposed if the Board of Managers determines such limitations necessary to achieve one or more of the Plan objectives. By signing this petition the undersigned agree to accept these limitations if imposed.**

In the event the Subdistrict is unable to achieve one or more of its objectives or comply with other court-imposed or state-imposed requirements, all Landowners may have limitations imposed on the use of their Subdistrict Wells for the diversion of groundwater, including complete curtailment of groundwater withdrawals, through administrative rules and regulations by the State of Colorado.

Participation in the Subdistrict is strictly voluntary. Once land is petitioned into the Subdistrict and the Subdistrict is duly formed by Court order, ***the land will remain in the Subdistrict for as long as the Subdistrict is in existence***, even in the event the land is sold or transferred after Subdistrict formation.

The Subdistrict will remain in existence, unless dissolved by appropriate legal action, for so long as the Rio Grande Water Conservation District remains in existence. The conditions described above will run with the ownership of the property described in this Petition.

The legal description of the property that is the subject of this petition is described below. Wells within the proposed Subdistrict that are located on or having legal authority to apply groundwater to this property are listed in Table A.

By (our/my) signature hereon, we attest to (our/my) ownership of the wells and described land (or to our/my legal authority to represent an entity that has ownership of the described land), (I/we) indicate our understanding of the foregoing intentions and purposes of the Subdistrict, and respectfully request that the same be formed pursuant to applicable statutes by the District Court. The Subdistrict's water management plan will be monitored and updated to respond to changes in climatic or hydrologic conditions or new information from *bona fide* studies or models.

Name(s): \_\_\_\_\_ Date \_\_\_\_\_  
SCHAEFER MICHAEL JAY / SCHAEFER Signature *Michael Jay Schaefer* 11-7-17  
RHONDA K A/K/A R KIM  
0 Signature *R. Kim Schaefer* 11-7-17  
0 Signature \_\_\_\_\_

Address 1604 COUNTY ROAD 28; MONTE VISTA, CO 81144

Parcel 3903100299: SE4NW4 SEC 2-38-7 NE4SW4 SEC 2-38-7 NWSW4 SEC 2-38-7 NE4SE4 W2SE4 SEC 3-38-7 W2NE4 SEC 2-38-7 W2NW4 SEC 2-38-7 NE4NW4 SEC 2-38-7 NE4 SEC 3-38-7 LESS 2 AC BK 498 PG 330 LESS 15.6 AC BK 520 PG 2831 LESS 2.58 AC BK 511 PG 970 12-18-03 FORMERLY 3903 as referenced on Book \_\_\_\_\_, Page \_\_\_\_\_ and/or Reception # \_\_\_\_\_ (RIO GRANDE County) 579.82 total acres

**Table A**

WDID	Structure Name	Permit	Percent Responsibility	List Any Additional Well Owners
2013869	2002CW0068 WELL NO 1	13106-RR	100	

As the circulator of this petition, I attest that each of the signatories hereon was provided with a copy of the Subdistrict conceptual Plan of Water Management and a copy of the Subdistrict Petition for Establishment describing in greater detail the background and basis for the formation of the Subdistrict and that the signatories on this petition were subscribed before me voluntarily and with knowledge of the purposes for the formation of the Subdistrict.

Printed Name of Circulator \_\_\_\_\_ Signature \_\_\_\_\_ Date \_\_\_\_\_

\*The legally authorized representatives must execute petitions on behalf of Corporations, Limited Partnerships, LLC's, LLP's, etc. A person signing the petition on behalf of any Corporation, Limited Partnership, LLC, LLP, etc. must present an affidavit attesting to the approval of the petition by the entity's Board of Directors, President, CEO, or other authorized officer(s).

\*\*This petition must be executed by all record owners of the described property. Petitions will be compared against the records on file with Alamosa, Conejos and Rio Grande Counties and will be deemed valid only if the signatories exactly match the owners of record, as reflected by the county records, and if the signers of the petition agree to be responsible for the above represented percentage of costs, fees and post-plan depletions from the well(s) identified in this petition. If less than all of the record owners sign this petition, or if someone other than the record owner signs this petition, except as set forth above, the petition will be deemed invalid.

printed 8/15/2017

**PETITION  
TO FORM SPECIAL IMPROVEMENT DISTRICT NO. 6  
OF THE RIO GRANDE WATER CONSERVATION DISTRICT**

We the undersigned by our signatures affixed to this petition do hereby affirm and attest that:

1. (We/I) own an interest in real property that includes a well(s) used in whole or in part for irrigation, commercial, industrial or municipal purposes within the Alamosa-La Jara Response Area of the Rio Grande Decision Support System, or (we/I) represent owners of real property that includes a well(s) used in whole or in part for irrigation commercial, industrial or municipal purposes within the Alamosa-La Jara Response Area of the Rio Grande Decision Support System and (we/I) have the proper legal authority to sign this Petition on the owner's behalf.
2. (We/I) support the formation of Special Improvement District No. 6 and request that the District Court form the Special Improvement District pursuant to the attached Petition and general description of the *conceptual* Plan of Water Management to govern the Special Improvement District.
3. By (my/our) signature hereon (we/I) request that the Rio Grande Water Conservation District petition the District Court to form Special Improvement District No. 6 and include this property within Special Improvement District No. 6.

**Special Improvement District Purpose**

The overall purpose of this Subdistrict is to provide a community-oriented water management alternative to individual augmentation plans or state-imposed regulations limiting the use of wells in Water Division No. 3. That is, to provide a mechanism through which a group of well users in the Alamosa-La Jara Response Area can work collaboratively to develop and implement a system of self-regulation using economic-based incentives and other management tools that promote responsible groundwater management and that remedies the injury to senior surface water rights that result from groundwater use from Subdistrict wells. The operation of the Plan will comply with the requirements of SB 04-222, codified at section 37-92-501(4), C.R.S. **The Subdistrict will be financed by reasonable service and user fees, and special assessments on property within the Subdistrict, and the lands petitioned herein will be benefited by the replacement of injurious depletions to senior water rights, as allowed by statute.** We understand that these service and user fees and special assessments on taxable property within the Subdistrict will be required in order to generate sufficient funds to meet the goals and objectives of the Subdistrict. These methods of financing are authorized by the signatures on this petition without further election, pending approval of the Subdistrict Board of Managers.

**As a condition of participation, the Subdistrict will require acceptance of these and other nonmonetary limitations, including limitations on the diversion and use of groundwater, which may be imposed if the Board of Managers determines such limitations necessary to achieve one or more of the Plan objectives. By signing this petition the undersigned agree to accept these limitations if imposed.**

In the event the Subdistrict is unable to achieve one or more of its objectives or comply with other court-imposed or state-imposed requirements, all Landowners may have limitations imposed on the use of their Subdistrict Wells for the diversion of groundwater, including complete curtailment of groundwater withdrawals, through administrative rules and regulations by the State of Colorado.

Participation in the Subdistrict is strictly voluntary. Once land is petitioned into the Subdistrict and the Subdistrict is duly formed by Court order, ***the land will remain in the Subdistrict for as long as the Subdistrict is in existence***, even in the event the land is sold or transferred after Subdistrict formation.

The Subdistrict will remain in existence, unless dissolved by appropriate legal action, for so long as the Rio Grande Water Conservation District remains in existence. The conditions described above will run with the ownership of the property described in this Petition.

The legal description of the property that is the subject of this petition is described below. Wells within the proposed Subdistrict that are located on or having legal authority to apply groundwater to this property are listed in Table A.

Farm Plan # 400110

Petition No 3903200172

By (our/my) signature hereon, we attest to (our/my) ownership of the wells and described land (or to our/my legal authority to represent an entity that has ownership of the described land), (I/we) indicate our understanding of the foregoing intentions and purposes of the Subdistrict, and respectfully request that the same be formed pursuant to applicable statutes by the District Court. The Subdistrict's water management plan will be monitored and updated to respond to changes in climatic or hydrologic conditions or new information from *bona fide* studies or models.

Name(s): \_\_\_\_\_

Date

MATTHEWS BUCK LLLP

Signature

*Stephen Matthew*

3-7-17

0

Signature \_\_\_\_\_

0

Signature \_\_\_\_\_

Address 2350 W COUNTY ROAD 15; MONTE VISTA, CO 81144

Parcel 3903200172: NW4 SEC 3-38-7 LESS 5.97 A BK 396 PG 554 LESS 5.00 AC BK 396 PG 554 as referenced on Book \_\_\_\_\_, Page \_\_\_\_\_ and/or Reception # \_\_\_\_\_ (RIO GRANDE County) 144.22 total acres

**Table A**

WDID	Structure Name	Permit	Percent Responsibility	List Any Additional Well Owners
2010984	W1583 WELL NO 02	9029-F	100	

As the circulator of this petition, I attest that each of the signatories hereon was provided with a copy of the Subdistrict conceptual Plan of Water Management and a copy of the Subdistrict Petition for Establishment describing in greater detail the background and basis for the formation of the Subdistrict and that the signatories on this petition were subscribed before me voluntarily and with knowledge of the purposes for the formation of the Subdistrict.

Printed Name of Circulator \_\_\_\_\_

Signature \_\_\_\_\_

Date \_\_\_\_\_

\*The legally authorized representatives must execute petitions on behalf of Corporations, Limited Partnerships, LLC's, LLP's, etc. A person signing the petition on behalf of any Corporation, Limited Partnership, LLC, LLP, etc. must present an affidavit attesting to the approval of the petition by the entity's Board of Directors, President, CEO, or other authorized officer(s).

\*\*This petition must be executed by all record owners of the described property. Petitions will be compared against the records on file with Alamosa, Conejos and Rio Grande Counties and will be deemed valid only if the signatories exactly match the owners of record, as reflected by the county records, and if the signers of the petition agree to be responsible for the above represented percentage of costs, fees and post-plan depletions from the well(s) identified in this petition. If less than all of the record owners sign this petition, or if someone other than the record owner signs this petition, except as set forth above, the petition will be deemed invalid.

printed 12/30/2016

**PETITION  
TO FORM SPECIAL IMPROVEMENT DISTRICT NO. 6  
OF THE RIO GRANDE WATER CONSERVATION DISTRICT**

We the undersigned by our signatures affixed to this petition do hereby affirm and attest that:

1. (We/I) own an interest in real property that includes a well(s) used in whole or in part for irrigation, commercial, industrial or municipal purposes within the Alamosa-La Jara Response Area of the Rio Grande Decision Support System, or (we/I) represent owners of real property that includes a well(s) used in whole or in part for irrigation commercial, industrial or municipal purposes within the Alamosa-La Jara Response Area of the Rio Grande Decision Support System and (we/I) have the proper legal authority to sign this Petition on the owner's behalf.
2. (We/I) support the formation of Special Improvement District No. 6 and request that the District Court form the Special Improvement District pursuant to the attached Petition and general description of the *conceptual* Plan of Water Management to govern the Special Improvement District.
3. By (my/our) signature hereon (we/I) request that the Rio Grande Water Conservation District petition the District Court to form Special Improvement District No. 6 and include this property within Special Improvement District No. 6.

**Special Improvement District Purpose**

The overall purpose of this Subdistrict is to provide a community-oriented water management alternative to individual augmentation plans or state-imposed regulations limiting the use of wells in Water Division No. 3. That is, to provide a mechanism through which a group of well users in the Alamosa-La Jara Response Area can work collaboratively to develop and implement a system of self-regulation using economic-based incentives and other management tools that promote responsible groundwater management and that remedies the injury to senior surface water rights that result from groundwater use from Subdistrict wells. The operation of the Plan will comply with the requirements of SB 04-222, codified at section 37-92-501(4), C.R.S. **The Subdistrict will be financed by reasonable service and user fees, and special assessments on property within the Subdistrict, and the lands petitioned herein will be benefited by the replacement of injurious depletions to senior water rights, as allowed by statute.** We understand that these service and user fees and special assessments on taxable property within the Subdistrict will be required in order to generate sufficient funds to meet the goals and objectives of the Subdistrict. These methods of financing are authorized by the signatures on this petition without further election, pending approval of the Subdistrict Board of Managers.

**As a condition of participation, the Subdistrict will require acceptance of these and other nonmonetary limitations, including limitations on the diversion and use of groundwater, which may be imposed if the Board of Managers determines such limitations necessary to achieve one or more of the Plan objectives. By signing this petition the undersigned agree to accept these limitations if imposed.**

In the event the Subdistrict is unable to achieve one or more of its objectives or comply with other court-imposed or state-imposed requirements, all Landowners may have limitations imposed on the use of their Subdistrict Wells for the diversion of groundwater, including complete curtailment of groundwater withdrawals, through administrative rules and regulations by the State of Colorado.

Participation in the Subdistrict is strictly voluntary. Once land is petitioned into the Subdistrict and the Subdistrict is duly formed by Court order, ***the land will remain in the Subdistrict for as long as the Subdistrict is in existence***, even in the event the land is sold or transferred after Subdistrict formation.

The Subdistrict will remain in existence, unless dissolved by appropriate legal action, for so long as the Rio Grande Water Conservation District remains in existence. The conditions described above will run with the ownership of the property described in this Petition.

The legal description of the property that is the subject of this petition is described below. Wells within the proposed Subdistrict that are located on or having legal authority to apply groundwater to this property are listed in Table A.

Farm Plan # 400110

Petition No 3903300179

By (our/my) signature hereon, we attest to (our/my) ownership of the wells and described land (or to our/my legal authority to represent an entity that has ownership of the described land), (I/we) indicate our understanding of the foregoing intentions and purposes of the Subdistrict, and respectfully request that the same be formed pursuant to applicable statutes by the District Court. The Subdistrict's water management plan will be monitored and updated to respond to changes in climatic or hydrologic conditions or new information from *bona fide* studies or models.

Name(s): \_\_\_\_\_ Date \_\_\_\_\_

MATTHEWS BUCK LLLP Signature Stephen Matthews 3-7-17

0 Signature \_\_\_\_\_

0 Signature \_\_\_\_\_

Address 2350 W CO RD 15; MONTE VISTA, CO 81144

Parcel 3903300179: E2SW4 SEC 3-38-7 LY E OF ELY RTY OF MV CANAL CONT 29 AC M/L as referenced on Book \_\_\_\_\_, Page \_\_\_\_\_ and/or Reception # 361675. (RIO GRANDE County) 29 total acres

**Table A**

WDID	Structure Name	Permit	Percent Responsibility	List Any Additional Well Owners
2012685	W2592 WELL NO 01	6536-R	50	

As the circulator of this petition, I attest that each of the signatories hereon was provided with a copy of the Subdistrict conceptual Plan of Water Management and a copy of the Subdistrict Petition for Establishment describing in greater detail the background and basis for the formation of the Subdistrict and that the signatories on this petition were subscribed before me voluntarily and with knowledge of the purposes for the formation of the Subdistrict.

Printed Name of Circulator \_\_\_\_\_ Signature \_\_\_\_\_ Date \_\_\_\_\_

\*The legally authorized representatives must execute petitions on behalf of Corporations, Limited Partnerships, LLC's, LLP's, etc. A person signing the petition on behalf of any Corporation, Limited Partnership, LLC, LLP, etc. must present an affidavit attesting to the approval of the petition by the entity's Board of Directors, President, CEO, or other authorized officer(s).

\*\*This petition must be executed by all record owners of the described property. Petitions will be compared against the records on file with Alamosa, Conejos and Rio Grande Counties and will be deemed valid only if the signatories exactly match the owners of record, as reflected by the county records, and if the signers of the petition agree to be responsible for the above represented percentage of costs, fees and post-plan depletions from the well(s) identified in this petition. If less than all of the record owners sign this petition, or if someone other than the record owner signs this petition, except as set forth above, the petition will be deemed invalid.

*printed 12/30/2016*



**PETITION  
TO FORM SPECIAL IMPROVEMENT DISTRICT NO. 6  
OF THE RIO GRANDE WATER CONSERVATION DISTRICT**

---

We the undersigned by our signatures affixed to this petition do hereby affirm and attest that:

1. (We/I) own an interest in real property that includes a well(s) used in whole or in part for irrigation, commercial, industrial or municipal purposes within the Alamosa-La Jara Response Area of the Rio Grande Decision Support System, or (we/I) represent owners of real property that includes a well(s) used in whole or in part for irrigation commercial, industrial or municipal purposes within the Alamosa-La Jara Response Area of the Rio Grande Decision Support System and (we/I) have the proper legal authority to sign this Petition on the owner's behalf.
  2. (We/I) support the formation of Special Improvement District No. 6 and request that the District Court form the Special Improvement District pursuant to the attached Petition and general description of the *conceptual* Plan of Water Management to govern the Special Improvement District.
  3. By (my/our) signature hereon (we/I) request that the Rio Grande Water Conservation District petition the District Court to form Special Improvement District No. 6 and include this property within Special Improvement District No. 6.
- 

**Special Improvement District Purpose**

The overall purpose of this Subdistrict is to provide a community-oriented water management alternative to individual augmentation plans or state-imposed regulations limiting the use of wells in Water Division No. 3. That is, to provide a mechanism through which a group of well users in the Alamosa-La Jara Response Area can work collaboratively to develop and implement a system of self-regulation using economic-based incentives and other management tools that promote responsible groundwater management and that remedies the injury to senior surface water rights that result from groundwater use from Subdistrict wells. The operation of the Plan will comply with the requirements of SB 04-222, codified at section 37-92-501(4), C.R.S. **The Subdistrict will be financed by reasonable service and user fees, and special assessments on property within the Subdistrict, and the lands petitioned herein will be benefited by the replacement of injurious depletions to senior water rights, as allowed by statute.** We understand that these service and user fees and special assessments on taxable property within the Subdistrict will be required in order to generate sufficient funds to meet the goals and objectives of the Subdistrict. These methods of financing are authorized by the signatures on this petition without further election, pending approval of the Subdistrict Board of Managers.

**As a condition of participation, the Subdistrict will require acceptance of these and other nonmonetary limitations, including limitations on the diversion and use of groundwater, which may be imposed if the Board of Managers determines such limitations necessary to achieve one or more of the Plan objectives. By signing this petition the undersigned agree to accept these limitations if imposed.**

In the event the Subdistrict is unable to achieve one or more of its objectives or comply with other court-imposed or state-imposed requirements, all Landowners may have limitations imposed on the use of their Subdistrict Wells for the diversion of groundwater, including complete curtailment of groundwater withdrawals, through administrative rules and regulations by the State of Colorado.


Participation in the Subdistrict is strictly voluntary. Once land is petitioned into the Subdistrict and the Subdistrict is duly formed by Court order, ***the land will remain in the Subdistrict for as long as the Subdistrict is in existence***, even in the event the land is sold or transferred after Subdistrict formation.

The Subdistrict will remain in existence, unless dissolved by appropriate legal action, for so long as the Rio Grande Water Conservation District remains in existence. The conditions described above will run with the ownership of the property described in this Petition.

The legal description of the property that is the subject of this petition is described below. Wells within the proposed Subdistrict that are located on or having legal authority to apply groundwater to this property are listed in Table A.

By (our/my) signature hereon, we attest to (our/my) ownership of the wells and described land (or to our/my legal authority to represent an entity that has ownership of the described land), (I/we) indicate our understanding of the foregoing intentions and purposes of the Subdistrict, and respectfully request that the same be formed pursuant to applicable statutes by the District Court. The Subdistrict's water management plan will be monitored and updated to respond to changes in climatic or hydrologic conditions or new information from *bona fide* studies or models.

Name(s): \_\_\_\_\_ Date \_\_\_\_\_

B & B FARMS LLC Signature  9-29-17

0 Signature \_\_\_\_\_

0 Signature \_\_\_\_\_

Address 326 COUNTY ROAD 27A; MONTE VISTA, CO 81144

Parcel 3904100253: NE4 SEC 4-38-7 LESS 5.28 A BK 396 PG 554 LESS 4.55 A BK 489 PG 312  
FORMERLY 3904100169 as referenced on Book \_\_\_\_\_, Page \_\_\_\_\_ and/or Reception # \_\_\_\_\_  
(RIO GRANDE County) 150.17 total acres

**Table A**

WDID	Structure Name	Permit	Percent Responsibility	List Any Additional Well Owners
2009669	W0801 WELL NO 01	12354-F	100	

As the circulator of this petition, I attest that each of the signatories hereon was provided with a copy of the Subdistrict conceptual Plan of Water Management and a copy of the Subdistrict Petition for Establishment describing in greater detail the background and basis for the formation of the Subdistrict and that the signatories on this petition were subscribed before me voluntarily and with knowledge of the purposes for the formation of the Subdistrict.

Printed Name of Circulator \_\_\_\_\_ Signature \_\_\_\_\_ Date \_\_\_\_\_

\*The legally authorized representatives must execute petitions on behalf of Corporations, Limited Partnerships, LLC's, LLP's, etc. A person signing the petition on behalf of any Corporation, Limited Partnership, LLC, LLP, etc. must present an affidavit attesting to the approval of the petition by the entity's Board of Directors, President, CEO, or other authorized officer(s).

\*\*This petition must be executed by all record owners of the described property. Petitions will be compared against the records on file with Alamosa, Conejos and Rio Grande Counties and will be deemed valid only if the signatories exactly match the owners of record, as reflected by the county records, and if the signers of the petition agree to be responsible for the above represented percentage of costs, fees and post-plan depletions from the well(s) identified in this petition. If less than all of the record owners sign this petition, or if someone other than the record owner signs this petition, except as set forth above, the petition will be deemed invalid.

printed 9/26/2017

**PETITION**  
**TO FORM SPECIAL IMPROVEMENT DISTRICT NO. 6**  
**OF THE RIO GRANDE WATER CONSERVATION DISTRICT**

We the undersigned by our signatures affixed to this petition do hereby affirm and attest that:

1. (We/I) own an interest in real property that includes a well(s) used in whole or in part for irrigation, commercial, industrial or municipal purposes within the Alamosa-La Jara Response Area of the Rio Grande Decision Support System, or (we/I) represent owners of real property that includes a well(s) used in whole or in part for irrigation commercial, industrial or municipal purposes within the Alamosa-La Jara Response Area of the Rio Grande Decision Support System and (we/I) have the proper legal authority to sign this Petition on the owner's behalf.
2. (We/I) support the formation of Special Improvement District No. 6 and request that the District Court form the Special Improvement District pursuant to the attached Petition and general description of the *conceptual* Plan of Water Management to govern the Special Improvement District.
3. By (my/our) signature hereon (we/I) request that the Rio Grande Water Conservation District petition the District Court to form Special Improvement District No. 6 and include this property within Special Improvement District No. 6.

---

**Special Improvement District Purpose**

The overall purpose of this Subdistrict is to provide a community-oriented water management alternative to individual augmentation plans or state-imposed regulations limiting the use of wells in Water Division No. 3. That is, to provide a mechanism through which a group of well users in the Alamosa-La Jara Response Area can work collaboratively to develop and implement a system of self-regulation using economic-based incentives and other management tools that promote responsible groundwater management and that remedies the injury to senior surface water rights that result from groundwater use from Subdistrict wells. The operation of the Plan will comply with the requirements of SB 04-222, codified at section 37-92-501(4), C.R.S. **The Subdistrict will be financed by reasonable service and user fees, and special assessments on property within the Subdistrict, and the lands petitioned herein will be benefited by the replacement of injurious depletions to senior water rights, as allowed by statute.** We understand that these service and user fees and special assessments on taxable property within the Subdistrict will be required in order to generate sufficient funds to meet the goals and objectives of the Subdistrict. These methods of financing are authorized by the signatures on this petition without further election, pending approval of the Subdistrict Board of Managers.

**As a condition of participation, the Subdistrict will require acceptance of these and other nonmonetary limitations, including limitations on the diversion and use of groundwater, which may be imposed if the Board of Managers determines such limitations necessary to achieve one or more of the Plan objectives. By signing this petition the undersigned agree to accept these limitations if imposed.**

In the event the Subdistrict is unable to achieve one or more of its objectives or comply with other court-imposed or state-imposed requirements, all Landowners may have limitations imposed on the use of their Subdistrict Wells for the diversion of groundwater, including complete curtailment of groundwater withdrawals, through administrative rules and regulations by the State of Colorado.

Participation in the Subdistrict is strictly voluntary. Once land is petitioned into the Subdistrict and the Subdistrict is duly formed by Court order, ***the land will remain in the Subdistrict for as long as the Subdistrict is in existence***, even in the event the land is sold or transferred after Subdistrict formation.

The Subdistrict will remain in existence, unless dissolved by appropriate legal action, for so long as the Rio Grande Water Conservation District remains in existence. The conditions described above will run with the ownership of the property described in this Petition.

The legal description of the property that is the subject of this petition is described below. Wells within the proposed Subdistrict that are located on or having legal authority to apply groundwater to this property are listed in Table A.

Farm Plan # 400110

Petition No 3904300180

By (our/my) signature hereon, we attest to (our/my) ownership of the wells and described land (or to our/my legal authority to represent an entity that has ownership of the described land), (I/we) indicate our understanding of the foregoing intentions and purposes of the Subdistrict, and respectfully request that the same be formed pursuant to applicable statutes by the District Court. The Subdistrict's water management plan will be monitored and updated to respond to changes in climatic or hydrologic conditions or new information from *bona fide* studies or models.

Name(s): \_\_\_\_\_ Date \_\_\_\_\_  
MATTHEWS BUCK LLLP Signature Stephen Matthew 3-7-17  
0 Signature \_\_\_\_\_  
0 Signature \_\_\_\_\_

Address 2350 W COUNTY ROAD 1 S; MONTE VISTA, CO 81144

Parcel 3904300180: SW4 SEC 3-38-7 LY W OF WLY RTY OF MV CANAL S2 SEC 4-38-7 E2NE4 SEC 8-38-7 W2NE4 NW4 SEC 9-38-7 NE4 E2NW4 SEC 10-38-7 FORMERLY 3903300081 as referenced on Book \_\_\_\_\_, Page \_\_\_\_\_ and/or Reception # \_\_\_\_\_ (RIO GRANDE County) 1011 total acres

**Table A**

WDID	Structure Name	Permit	Percent Responsibility	List Any Additional Well Owners
2012685	W2592 WELL NO 01	6536-R	50	_____
2012687	W2592 WELL NO 03	10478-F	100	_____

As the circulator of this petition, I attest that each of the signatories hereon was provided with a copy of the Subdistrict conceptual Plan of Water Management and a copy of the Subdistrict Petition for Establishment describing in greater detail the background and basis for the formation of the Subdistrict and that the signatories on this petition were subscribed before me voluntarily and with knowledge of the purposes for the formation of the Subdistrict.

\_\_\_\_\_  
Printed Name of Circulator Signature Date

\*The legally authorized representatives must execute petitions on behalf of Corporations, Limited Partnerships, LLC's, LLP's, etc. A person signing the petition on behalf of any Corporation, Limited Partnership, LLC, LLP, etc. must present an affidavit attesting to the approval of the petition by the entity's Board of Directors, President, CEO, or other authorized officer(s).

\*\*This petition must be executed by all record owners of the described property. Petitions will be compared against the records on file with Alamosa, Conejos and Rio Grande Counties and will be deemed valid only if the signatories exactly match the owners of record, as reflected by the county records, and if the signers of the petition agree to be responsible for the above represented percentage of costs, fees and post-plan depletions from the well(s) identified in this petition. If less than all of the record owners sign this petition, or if someone other than the record owner signs this petition, except as set forth above, the petition will be deemed invalid.

**PETITION  
TO FORM SPECIAL IMPROVEMENT DISTRICT NO. 6  
OF THE RIO GRANDE WATER CONSERVATION DISTRICT**

---

We the undersigned by our signatures affixed to this petition do hereby affirm and attest that:

1. (We/I) own an interest in real property that includes a well(s) used in whole or in part for irrigation, commercial, industrial or municipal purposes within the Alamosa-La Jara Response Area of the Rio Grande Decision Support System, or (we/I) represent owners of real property that includes a well(s) used in whole or in part for irrigation commercial, industrial or municipal purposes within the Alamosa-La Jara Response Area of the Rio Grande Decision Support System and (we/I) have the proper legal authority to sign this Petition on the owner's behalf.

2. (We/I) support the formation of Special Improvement District No. 6 and request that the District Court form the Special Improvement District pursuant to the attached Petition and general description of the *conceptual* Plan of Water Management to govern the Special Improvement District.

3. By (my/our) signature hereon (we/I) request that the Rio Grande Water Conservation District petition the District Court to form Special Improvement District No. 6 and include this property within Special Improvement District No. 6.

---

**Special Improvement District Purpose**

The overall purpose of this Subdistrict is to provide a community-oriented water management alternative to individual augmentation plans or state-imposed regulations limiting the use of wells in Water Division No. 3. That is, to provide a mechanism through which a group of well users in the Alamosa-La Jara Response Area can work collaboratively to develop and implement a system of self-regulation using economic-based incentives and other management tools that promote responsible groundwater management and that remedies the injury to senior surface water rights that result from groundwater use from Subdistrict wells. The operation of the Plan will comply with the requirements of SB 04-222, codified at section 37-92-501(4), C.R.S. **The Subdistrict will be financed by reasonable service and user fees, and special assessments on property within the Subdistrict, and the lands petitioned herein will be benefited by the replacement of injurious depletions to senior water rights, as allowed by statute.** We understand that these service and user fees and special assessments on taxable property within the Subdistrict will be required in order to generate sufficient funds to meet the goals and objectives of the Subdistrict. These methods of financing are authorized by the signatures on this petition without further election, pending approval of the Subdistrict Board of Managers.

**As a condition of participation, the Subdistrict will require acceptance of these and other nonmonetary limitations, including limitations on the diversion and use of groundwater, which may be imposed if the Board of Managers determines such limitations necessary to achieve one or more of the Plan objectives. By signing this petition the undersigned agree to accept these limitations if imposed.**

In the event the Subdistrict is unable to achieve one or more of its objectives or comply with other court-imposed or state-imposed requirements, all Landowners may have limitations imposed on the use of their Subdistrict Wells for the diversion of groundwater, including complete curtailment of groundwater withdrawals, through administrative rules and regulations by the State of Colorado.

Participation in the Subdistrict is strictly voluntary. Once land is petitioned into the Subdistrict and the Subdistrict is duly formed by Court order, ***the land will remain in the Subdistrict for as long as the Subdistrict is in existence***, even in the event the land is sold or transferred after Subdistrict formation.

The Subdistrict will remain in existence, unless dissolved by appropriate legal action, for so long as the Rio Grande Water Conservation District remains in existence. The conditions described above will run with the ownership of the property described in this Petition.

The legal description of the property that is the subject of this petition is described below. Wells within the proposed Subdistrict that are located on or having legal authority to apply groundwater to this property are listed in Table A.

Farm Plan # 400210

Petition No 3911300256

By (our/my) signature hereon, we attest to (our/my) ownership of the wells and described land (or to our/my legal authority to represent an entity that has ownership of the described land), (I/we) indicate our understanding of the foregoing intentions and purposes of the Subdistrict, and respectfully request that the same be formed pursuant to applicable statutes by the District Court. The Subdistrict's water management plan will be monitored and updated to respond to changes in climatic or hydrologic conditions or new information from *bona fide* studies or models.

Name(s): THOMAS F PESCIATORE

OLD WESTERN HERITAGE LLC

Signature 

Date

02-05-18

Signature \_\_\_\_\_

Signature \_\_\_\_\_

Address 1575 W COUNTY RD 2 S; MONTE VISTA, CO 81144-9440

Parcel 3911300256: FR SW4 SEC 11-38-7 LY SWLY OF CENTER OF MONTE VISTA CANAL CONT 40 AC M/L ROW EASE BK 509 PG 2974 08-28-03 FORMERLY 3911300031 as referenced on Book \_\_\_\_\_, Page \_\_\_\_\_ and/or Reception # \_\_\_\_\_ (RIO GRANDE County) 40 total acres

Table A

WDID	Structure Name	Permit	Percent Responsibility	List Any Additional Well Owners
2011987	W2138 WELL NO 01	3760-F	50	

As the circulator of this petition, I attest that each of the signatories hereon was provided with a copy of the Subdistrict conceptual Plan of Water Management and a copy of the Subdistrict Petition for Establishment describing in greater detail the background and basis for the formation of the Subdistrict and that the signatories on this petition were subscribed before me voluntarily and with knowledge of the purposes for the formation of the Subdistrict.

Printed Name of Circulator

Signature

Date

\*The legally authorized representatives must execute petitions on behalf of Corporations, Limited Partnerships, LLC's, LLP's, etc. A person signing the petition on behalf of any Corporation, Limited Partnership, LLC, LLP, etc. must present an affidavit attesting to the approval of the petition by the entity's Board of Directors, President, CEO, or other authorized officer(s).

\*\*This petition must be executed by all record owners of the described property. Petitions will be compared against the records on file with Alamosa, Conejos and Rio Grande Counties and will be deemed valid only if the signatories exactly match the owners of record, as reflected by the county records, and if the signers of the petition agree to be responsible for the above represented percentage of costs, fees and post-plan depletions from the well(s) identified in this petition. If less than all of the record owners sign this petition, or if someone other than the record owner signs this petition, except as set forth above, the petition will be deemed invalid.

printed 2/5/2018

**PETITION  
TO FORM SPECIAL IMPROVEMENT DISTRICT NO. 6  
OF THE RIO GRANDE WATER CONSERVATION DISTRICT**

We the undersigned by our signatures affixed to this petition do hereby affirm and attest that:

1. (We/I) own an interest in real property that includes a well(s) used in whole or in part for irrigation, commercial, industrial or municipal purposes within the Alamosa-La Jara Response Area of the Rio Grande Decision Support System, or (we/I) represent owners of real property that includes a well(s) used in whole or in part for irrigation commercial, industrial or municipal purposes within the Alamosa-La Jara Response Area of the Rio Grande Decision Support System and (we/I) have the proper legal authority to sign this Petition on the owner's behalf.
2. (We/I) support the formation of Special Improvement District No. 6 and request that the District Court form the Special Improvement District pursuant to the attached Petition and general description of the *conceptual* Plan of Water Management to govern the Special Improvement District.
3. By (my/our) signature hereon (we/I) request that the Rio Grande Water Conservation District petition the District Court to form Special Improvement District No. 6 and include this property within Special Improvement District No. 6.

---

**Special Improvement District Purpose**

The overall purpose of this Subdistrict is to provide a community-oriented water management alternative to individual augmentation plans or state-imposed regulations limiting the use of wells in Water Division No. 3. That is, to provide a mechanism through which a group of well users in the Alamosa-La Jara Response Area can work collaboratively to develop and implement a system of self-regulation using economic-based incentives and other management tools that promote responsible groundwater management and that remedies the injury to senior surface water rights that result from groundwater use from Subdistrict wells. The operation of the Plan will comply with the requirements of SB 04-222, codified at section 37-92-501(4), C.R.S. *The Subdistrict will be financed by reasonable service and user fees, and special assessments on property within the Subdistrict, and the lands petitioned herein will be benefited by the replacement of injurious depletions to senior water rights, as allowed by statute.* We understand that these service and user fees and special assessments on taxable property within the Subdistrict will be required in order to generate sufficient funds to meet the goals and objectives of the Subdistrict. These methods of financing are authorized by the signatures on this petition without further election, pending approval of the Subdistrict Board of Managers.

*As a condition of participation, the Subdistrict will require acceptance of these and other nonmonetary limitations, including limitations on the diversion and use of groundwater, which may be imposed if the Board of Managers determines such limitations necessary to achieve one or more of the Plan objectives. By signing this petition the undersigned agree to accept these limitations if imposed.*

In the event the Subdistrict is unable to achieve one or more of its objectives or comply with other court-imposed or state-imposed requirements, all Landowners may have limitations imposed on the use of their Subdistrict Wells for the diversion of groundwater, including complete curtailment of groundwater withdrawals, through administrative rules and regulations by the State of Colorado.

Participation in the Subdistrict is strictly voluntary. Once land is petitioned into the Subdistrict and the Subdistrict is duly formed by Court order, *the land will remain in the Subdistrict for as long as the Subdistrict is in existence*, even in the event the land is sold or transferred after Subdistrict formation.

The Subdistrict will remain in existence, unless dissolved by appropriate legal action, for so long as the Rio Grande Water Conservation District remains in existence. The conditions described above will run with the ownership of the property described in this Petition.

The legal description of the property that is the subject of this petition is described below. Wells within the proposed Subdistrict that are located on or having legal authority to apply groundwater to this property are listed in Table A.




Farm Plan # 400210

Petition No 3911300277

By (our/my) signature hereon, we attest to (our/my) ownership of the wells and described land (or to our/my legal authority to represent an entity that has ownership of the described land), (I/we) indicate our understanding of the foregoing intentions and purposes of the Subdistrict, and respectfully request that the same be formed pursuant to applicable statutes by the District Court. The Subdistrict's water management plan will be monitored and updated to respond to changes in climatic or hydrologic conditions or new information from *bona fide* studies or models.

Name(s): Thomas F. PESCATORE Date \_\_\_\_\_

OLD WESTERN HERITAGE LLC Signature  Date 02-05-2018

0 Signature \_\_\_\_\_

0 Signature \_\_\_\_\_

Address 1575 W COUNTY ROAD 2 S; MONTE VISTA, CO 81144

Parcel 3911300277: FR S2 SEC 11-38-7 BEG @ W4 COR SEC 11 WHICH COR IS ID/W NW COR OF TR TH S 89 DEG 51' 17"E AL E-S CEN-LINE SEC 11 2663.15 FT TO NE COR OF TR TH S 1 DEG 14'39" E 2636.80 FT TO S4 COR SEC 11 TO @ CO RD KNOWN AS ROCK CREEK RD & SE COR OF TR TH S 89 DEG 59' as referenced on Book \_\_\_\_\_ Page \_\_\_\_\_ and/or Reception # \_\_\_\_\_ (RIO GRANDE County) 115.47 total acres

**Table A**

WDID	Structure Name	Permit	Percent Responsibility	List Any Additional Well Owners
2611987	W2138 WELL NO 01	3760-F	50	

As the circulator of this petition, I attest that each of the signatories hereon was provided with a copy of the Subdistrict conceptual Plan of Water Management and a copy of the Subdistrict Petition for Establishment describing in greater detail the background and basis for the formation of the Subdistrict and that the signatories on this petition were subscribed before me voluntarily and with knowledge of the purposes for the formation of the Subdistrict.

Printed Name of Circulator \_\_\_\_\_ Signature \_\_\_\_\_ Date \_\_\_\_\_

\*The legally authorized representatives must execute petitions on behalf of Corporations, Limited Partnerships, LLC's, LLP's, etc. A person signing the petition on behalf of any Corporation, Limited Partnership, LLC, LLP, etc. must present an affidavit attesting to the approval of the petition by the entity's Board of Directors, President, CEO, or other authorized officer(s).

\*\*This petition must be executed by all record owners of the described property. Petitions will be compared against the records on file with Alamosa, Conejos and Rio Grande Counties and will be deemed valid only if the signatories exactly match the owners of record, as reflected by the county records, and if the signers of the petition agree to be responsible for the above represented percentage of costs, fees and post-plan depletions from the well(s) identified in this petition. If less than all of the record owners sign this petition, or if someone other than the record owner signs this petition, except as set forth above, the petition will be deemed invalid.

printed 2/5/2018

**PETITION**  
**TO FORM SPECIAL IMPROVEMENT DISTRICT NO. 6**  
**OF THE RIO GRANDE WATER CONSERVATION DISTRICT**

---

We the undersigned by our signatures affixed to this petition do hereby affirm and attest that:

1. (We/I) own an interest in real property that includes a well(s) used in whole or in part for irrigation, commercial, industrial or municipal purposes within the Alamosa-La Jara Response Area of the Rio Grande Decision Support System, or (we/I) represent owners of real property that includes a well(s) used in whole or in part for irrigation commercial, industrial or municipal purposes within the Alamosa-La Jara Response Area of the Rio Grande Decision Support System and (we/I) have the proper legal authority to sign this Petition on the owner's behalf.
  2. (We/I) support the formation of Special Improvement District No. 6 and request that the District Court form the Special Improvement District pursuant to the attached Petition and general description of the *conceptual* Plan of Water Management to govern the Special Improvement District.
  3. By (my/our) signature hereon (we/I) request that the Rio Grande Water Conservation District petition the District Court to form Special Improvement District No. 6 and include this property within Special Improvement District No. 6.
- 

**Special Improvement District Purpose**

The overall purpose of this Subdistrict is to provide a community-oriented water management alternative to individual augmentation plans or state-imposed regulations limiting the use of wells in Water Division No. 3. That is, to provide a mechanism through which a group of well users in the Alamosa-La Jara Response Area can work collaboratively to develop and implement a system of self-regulation using economic-based incentives and other management tools that promote responsible groundwater management and that remedies the injury to senior surface water rights that result from groundwater use from Subdistrict wells. The operation of the Plan will comply with the requirements of SB 04-222, codified at section 37-92-501(4), C.R.S. **The Subdistrict will be financed by reasonable service and user fees, and special assessments on property within the Subdistrict, and the lands petitioned herein will be benefited by the replacement of injurious depletions to senior water rights, as allowed by statute.** We understand that these service and user fees and special assessments on taxable property within the Subdistrict will be required in order to generate sufficient funds to meet the goals and objectives of the Subdistrict. These methods of financing are authorized by the signatures on this petition without further election, pending approval of the Subdistrict Board of Managers.

**As a condition of participation, the Subdistrict will require acceptance of these and other nonmonetary limitations, including limitations on the diversion and use of groundwater, which may be imposed if the Board of Managers determines such limitations necessary to achieve one or more of the Plan objectives. By signing this petition the undersigned agree to accept these limitations if imposed.**

In the event the Subdistrict is unable to achieve one or more of its objectives or comply with other court-imposed or state-imposed requirements, all Landowners may have limitations imposed on the use of their Subdistrict Wells for the diversion of groundwater, including complete curtailment of groundwater withdrawals, through administrative rules and regulations by the State of Colorado.


Participation in the Subdistrict is strictly voluntary. Once land is petitioned into the Subdistrict and the Subdistrict is duly formed by Court order, ***the land will remain in the Subdistrict for as long as the Subdistrict is in existence***, even in the event the land is sold or transferred after Subdistrict formation.

The Subdistrict will remain in existence, unless dissolved by appropriate legal action, for so long as the Rio Grande Water Conservation District remains in existence. The conditions described above will run with the ownership of the property described in this Petition.

The legal description of the property that is the subject of this petition is described below. Wells within the proposed Subdistrict that are located on or having legal authority to apply groundwater to this property are listed in Table A.

By (our/my) signature hereon, we attest to (our/my) ownership of the wells and described land (or to our/my legal authority to represent an entity that has ownership of the described land), (I/we) indicate our understanding of the foregoing intentions and purposes of the Subdistrict, and respectfully request that the same be formed pursuant to applicable statutes by the District Court. The Subdistrict's water management plan will be monitored and updated to respond to changes in climatic or hydrologic conditions or new information from *bona fide* studies or models.

Name(s): \_\_\_\_\_ Date \_\_\_\_\_

NOFFSKER-SCHOONHOVEN PROP L.L.C. Signature  Date 6/14/18

0 Signature Schoonhoven 6-14-18

0 Signature \_\_\_\_\_

Address 4300 COUNTY ROAD 29; MONTE VISTA, CO 81144

Parcel 3914300319; SW4 SEC 14-38-7 SE4 SEC 15-38-7 E2 SE4SW4 SEC 22-38-7 SE4NW4 NE4SW4 W2SW4 SEC 23-38-7 W2NW4 SW4SW4 SEC 26-38-7 NE4 E2NW4 S2SE4 SEC 27-38-7 NW4S14 NW4NW4 SEC 27-38-7 N2NE4 NE4NW4 SEC 34-38-7 NW4NW4 SEC 35-38-7 LESS 40 AC SE4SW4 SEC 27-38-7 as referenced on Book \_\_\_\_\_ Page \_\_\_\_\_ and/or Reception # \_\_\_\_\_ (RIO GRANDE County) 1560 total acres

**Table A**

WDID	Structure Name	Permit	Percent Responsibility	List Any Additional Well Owners
2012586	W2592 WELL NO 02	6537-R	100	

As the circulator of this petition, I attest that each of the signatories hereon was provided with a copy of the Subdistrict conceptual Plan of Water Management and a copy of the Subdistrict Petition for Establishment describing in greater detail the background and basis for the formation of the Subdistrict and that the signatories on this petition were subscribed before me voluntarily and with knowledge of the purposes for the formation of the Subdistrict.

Printed Name of Circulator \_\_\_\_\_ Signature \_\_\_\_\_ Date \_\_\_\_\_

\*The legally authorized representatives must execute petitions on behalf of Corporations, Limited Partnerships, LLC's, LLP's, etc. A person signing the petition on behalf of any Corporation, Limited Partnership, LLC, LLP, etc. must present an affidavit attesting to the approval of the petition by the entity's Board of Directors, President, CEO, or other authorized officer(s).

\*\*This petition must be executed by all record owners of the described property. Petitions will be compared against the records on file with Alamosa, Conejos and Rio Grande Counties and will be deemed valid only if the signatories exactly match the owners of record, as reflected by the county records, and if the signers of the petition agree to be responsible for the above represented percentage of costs, fees and post-plan depletions from the well(s) identified in this petition. If less than all of the record owners sign this petition, or if someone other than the record owner signs this petition, except as set forth above, the petition will be deemed invalid.

printed 4/17/2018

**PETITION  
TO FORM SPECIAL IMPROVEMENT DISTRICT NO. 6  
OF THE RIO GRANDE WATER CONSERVATION DISTRICT**

---

We the undersigned by our signatures affixed to this petition do hereby affirm and attest that:

1. (We/I) own an interest in real property that includes a well(s) used in whole or in part for irrigation, commercial, industrial or municipal purposes within the Alamosa-La Jara Response Area of the Rio Grande Decision Support System, or (we/I) represent owners of real property that includes a well(s) used in whole or in part for irrigation commercial, industrial or municipal purposes within the Alamosa-La Jara Response Area of the Rio Grande Decision Support System and (we/I) have the proper legal authority to sign this Petition on the owner's behalf.
  2. (We/I) support the formation of Special Improvement District No. 6 and request that the District Court form the Special Improvement District pursuant to the attached Petition and general description of the *conceptual* Plan of Water Management to govern the Special Improvement District.
  3. By (my/our) signature hereon (we/I) request that the Rio Grande Water Conservation District petition the District Court to form Special Improvement District No. 6 and include this property within Special Improvement District No. 6.
- 

**Special Improvement District Purpose**

The overall purpose of this Subdistrict is to provide a community-oriented water management alternative to individual augmentation plans or state-imposed regulations limiting the use of wells in Water Division No. 3. That is, to provide a mechanism through which a group of well users in the Alamosa-La Jara Response Area can work collaboratively to develop and implement a system of self-regulation using economic-based incentives and other management tools that promote responsible groundwater management and that remedies the injury to senior surface water rights that result from groundwater use from Subdistrict wells. The operation of the Plan will comply with the requirements of SB 04-222, codified at section 37-92-501(4), C.R.S. **The Subdistrict will be financed by reasonable service and user fees, and special assessments on property within the Subdistrict, and the lands petitioned herein will be benefited by the replacement of injurious depletions to senior water rights, as allowed by statute.** We understand that these service and user fees and special assessments on taxable property within the Subdistrict will be required in order to generate sufficient funds to meet the goals and objectives of the Subdistrict. These methods of financing are authorized by the signatures on this petition without further election, pending approval of the Subdistrict Board of Managers.

**As a condition of participation, the Subdistrict will require acceptance of these and other nonmonetary limitations, including limitations on the diversion and use of groundwater, which may be imposed if the Board of Managers determines such limitations necessary to achieve one or more of the Plan objectives. By signing this petition the undersigned agree to accept these limitations if imposed.**


In the event the Subdistrict is unable to achieve one or more of its objectives or comply with other court-imposed or state-imposed requirements, all Landowners may have limitations imposed on the use of their Subdistrict Wells for the diversion of groundwater, including complete curtailment of groundwater withdrawals, through administrative rules and regulations by the State of Colorado.

Participation in the Subdistrict is strictly voluntary. Once land is petitioned into the Subdistrict and the Subdistrict is duly formed by Court order, ***the land will remain in the Subdistrict for as long as the Subdistrict is in existence***, even in the event the land is sold or transferred after Subdistrict formation.

The Subdistrict will remain in existence, unless dissolved by appropriate legal action, for so long as the Rio Grande Water Conservation District remains in existence. The conditions described above will run with the ownership of the property described in this Petition.

The legal description of the property that is the subject of this petition is described below. Wells within the proposed Subdistrict that are located on or having legal authority to apply groundwater to this property are listed in Table A.

By (our/my) signature hereon, we attest to (our/my) ownership of the wells and described land (or to our/my legal authority to represent an entity that has ownership of the described land), (I/we) indicate our understanding of the foregoing intentions and purposes of the Subdistrict, and respectfully request that the same be formed pursuant to applicable statutes by the District Court. The Subdistrict's water management plan will be monitored and updated to respond to changes in climatic or hydrologic conditions or new information from *bona fide* studies or models.

Name(s): \_\_\_\_\_ Date \_\_\_\_\_  
HAUGEN MARK L Signature  4-25-17  
0 Signature \_\_\_\_\_  
0 Signature \_\_\_\_\_

Address 5401 S HIGHWAY 15; MONTE VISTA, CO 81144

Parcel 3936100161; NE4 SEC 36-38-7 NE4SE4 SEC 36-38-7 CON EASE BK 530 PG 1150 12-28-06 as  
referenced on Book \_\_\_\_\_, Page \_\_\_\_\_ and/or Reception # \_\_\_\_\_ . (RIO GRANDE County) 240  
total acres

**Table A**

WDID	Structure Name	Permit	Percent Responsibility	List Any Additional Well Owners
2009232	W0518 WELL NO 01	11678-F	100	

As the circulator of this petition, I attest that each of the signatories hereon was provided with a copy of the Subdistrict conceptual Plan of Water Management and a copy of the Subdistrict Petition for Establishment describing in greater detail the background and basis for the formation of the Subdistrict and that the signatories on this petition were subscribed before me voluntarily and with knowledge of the purposes for the formation of the Subdistrict.

Printed Name of Circulator \_\_\_\_\_ Signature \_\_\_\_\_ Date \_\_\_\_\_

\*The legally authorized representatives must execute petitions on behalf of Corporations, Limited Partnerships, LLC's, LLP's, etc. A person signing the petition on behalf of any Corporation, Limited Partnership, LLC, LLP, etc. must present an affidavit attesting to the approval of the petition by the entity's Board of Directors, President, CEO, or other-authorized officer(s).

\*\*This petition must be executed by all record owners of the described property. Petitions will be compared against the records on file with Alamosa, Conejos and Rio Grande Counties and will be deemed valid only if the signatories exactly match the owners of record, as reflected by the county records, and if the signers of the petition agree to be responsible for the above represented percentage of costs, fees and post-plan depletions from the well(s) identified in this petition. If less than all of the record owners sign this petition, or if someone other than the record owner signs this petition, except as set forth above, the petition will be deemed invalid.

printed 4/18/2017

**PETITION  
TO FORM SPECIAL IMPROVEMENT DISTRICT NO. 6  
OF THE RIO GRANDE WATER CONSERVATION DISTRICT**

---

We the undersigned by our signatures affixed to this petition do hereby affirm and attest that:

1. (We/I) own an interest in real property that includes a well(s) used in whole or in part for irrigation, commercial, industrial or municipal purposes within the Alamosa-La Jara Response Area of the Rio Grande Decision Support System, or (we/I) represent owners of real property that includes a well(s) used in whole or in part for irrigation commercial, industrial or municipal purposes within the Alamosa-La Jara Response Area of the Rio Grande Decision Support System and (we/I) have the proper legal authority to sign this Petition on the owner's behalf.
  2. (We/I) support the formation of Special Improvement District No. 6 and request that the District Court form the Special Improvement District pursuant to the attached Petition and general description of the *conceptual* Plan of Water Management to govern the Special Improvement District.
  3. By (my/our) signature hereon (we/I) request that the Rio Grande Water Conservation District petition the District Court to form Special Improvement District No. 6 and include this property within Special Improvement District No. 6.
- 

**Special Improvement District Purpose**

The overall purpose of this Subdistrict is to provide a community-oriented water management alternative to individual augmentation plans or state-imposed regulations limiting the use of wells in Water Division No. 3. That is, to provide a mechanism through which a group of well users in the Alamosa-La Jara Response Area can work collaboratively to develop and implement a system of self-regulation using economic-based incentives and other management tools that promote responsible groundwater management and that remedies the injury to senior surface water rights that result from groundwater use from Subdistrict wells. The operation of the Plan will comply with the requirements of SB 04-222, codified at section 37-92-501(4), C.R.S. **The Subdistrict will be financed by reasonable service and user fees, and special assessments on property within the Subdistrict, and the lands petitioned herein will be benefited by the replacement of injurious depletions to senior water rights, as allowed by statute.** We understand that these service and user fees and special assessments on taxable property within the Subdistrict will be required in order to generate sufficient funds to meet the goals and objectives of the Subdistrict. These methods of financing are authorized by the signatures on this petition without further election, pending approval of the Subdistrict Board of Managers.

**As a condition of participation, the Subdistrict will require acceptance of these and other nonmonetary limitations, including limitations on the diversion and use of groundwater, which may be imposed if the Board of Managers determines such limitations necessary to achieve one or more of the Plan objectives. By signing this petition the undersigned agree to accept these limitations if imposed.**


In the event the Subdistrict is unable to achieve one or more of its objectives or comply with other court-imposed or state-imposed requirements, all Landowners may have limitations imposed on the use of their Subdistrict Wells for the diversion of groundwater, including complete curtailment of groundwater withdrawals, through administrative rules and regulations by the State of Colorado.

Participation in the Subdistrict is strictly voluntary. Once land is petitioned into the Subdistrict and the Subdistrict is duly formed by Court order, ***the land will remain in the Subdistrict for as long as the Subdistrict is in existence***, even in the event the land is sold or transferred after Subdistrict formation.

The Subdistrict will remain in existence, unless dissolved by appropriate legal action, for so long as the Rio Grande Water Conservation District remains in existence. The conditions described above will run with the ownership of the property described in this Petition.

The legal description of the property that is the subject of this petition is described below. Wells within the proposed Subdistrict that are located on or having legal authority to apply groundwater to this property are listed in Table A.

By (our/my) signature hereon, we attest to (our/my) ownership of the wells and described land (or to our/my legal authority to represent an entity that has ownership of the described land), (I/we) indicate our understanding of the foregoing intentions and purposes of the Subdistrict, and respectfully request that the same be formed pursuant to applicable statutes by the District Court. The Subdistrict's water management plan will be monitored and updated to respond to changes in climatic or hydrologic conditions or new information from *bona fide* studies or models.

Name(s):	_____	Date
<u>HAUGEN MARK L</u>	Signature <u></u>	<u>4-25-17</u>
<u>0</u>	Signature _____	_____
<u>0</u>	Signature _____	_____

Address 5041 HIGHWAY 15; MONTE VISTA, CO 81144

Parcel 3936400208: SE4SW4 SEC 36-38-7 S2SE4 SEC 36-38-7 LESS 0.48 A BK 326 PG 159 LESS 3.07 AC BK 432 PG 1066 LESS 8.50 A BK 460 PG 1026 CON EASE BK 530 PG 1150 12-28-06 FORMERLY 3936400181/182 as referenced on Book \_\_\_\_\_, Page \_\_\_\_\_ and/or Reception # \_\_\_\_\_ . (RIO GRANDE County) 107.95 total acres

**Table A**

WDD	Structure Name	Permit	Percent Responsibility	List Any Additional Well Owners
2008618	W0184 WELL NO 01	10650-R	100	_____

As the circulator of this petition, I attest that each of the signatories hereon was provided with a copy of the Subdistrict conceptual Plan of Water Management and a copy of the Subdistrict Petition for Establishment describing in greater detail the background and basis for the formation of the Subdistrict and that the signatories on this petition were subscribed before me voluntarily and with knowledge of the purposes for the formation of the Subdistrict.

Printed Name of Circulator	Signature	Date
----------------------------	-----------	------

\*The legally authorized representatives must execute petitions on behalf of Corporations, Limited Partnerships, LLC's, LLP's, etc. A person signing the petition on behalf of any Corporation, Limited Partnership, LLC, LLP, etc. must present an affidavit attesting to the approval of the petition by the entity's Board of Directors, President, CEO, or other authorized officer(s).

\*\*This petition must be executed by all record owners of the described property. Petitions will be compared against the records on file with Alamosa, Conejos and Rio Grande Counties and will be deemed valid only if the signatories exactly match the owners of record, as reflected by the county records, and if the signers of the petition agree to be responsible for the above represented percentage of costs, fees and post-plan depletions from the well(s) identified in this petition. If less than all of the record owners sign this petition, or if someone other than the record owner signs this petition, except as set forth above, the petition will be deemed invalid.

printed 4/18/2017



**PETITION**  
**TO FORM SPECIAL IMPROVEMENT DISTRICT NO. 6**  
**OF THE RIO GRANDE WATER CONSERVATION DISTRICT**

---

We the undersigned by our signatures affixed to this petition do hereby affirm and attest that:

1. (We/I) own an interest in real property that includes a well(s) used in whole or in part for irrigation, commercial, industrial or municipal purposes within the Alamosa-La Jara Response Area of the Rio Grande Decision Support System, or (we/I) represent owners of real property that includes a well(s) used in whole or in part for irrigation commercial, industrial or municipal purposes within the Alamosa-La Jara Response Area of the Rio Grande Decision Support System and (we/I) have the proper legal authority to sign this Petition on the owner's behalf.
  2. (We/I) support the formation of Special Improvement District No. 6 and request that the District Court form the Special Improvement District pursuant to the attached Petition and general description of the *conceptual* Plan of Water Management to govern the Special Improvement District.
  3. By (my/our) signature hereon (we/I) request that the Rio Grande Water Conservation District petition the District Court to form Special Improvement District No. 6 and include this property within Special Improvement District No. 6.
- 

**Special Improvement District Purpose**

The overall purpose of this Subdistrict is to provide a community-oriented water management alternative to individual augmentation plans or state-imposed regulations limiting the use of wells in Water Division No. 3. That is, to provide a mechanism through which a group of well users in the Alamosa-La Jara Response Area can work collaboratively to develop and implement a system of self-regulation using economic-based incentives and other management tools that promote responsible groundwater management and that remedies the injury to senior surface water rights that result from groundwater use from Subdistrict wells. The operation of the Plan will comply with the requirements of SB 04-222, codified at section 37-92-501(4), C.R.S. **The Subdistrict will be financed by reasonable service and user fees, and special assessments on property within the Subdistrict, and the lands petitioned herein will be benefited by the replacement of injurious depletions to senior water rights, as allowed by statute.** We understand that these service and user fees and special assessments on taxable property within the Subdistrict will be required in order to generate sufficient funds to meet the goals and objectives of the Subdistrict. These methods of financing are authorized by the signatures on this petition without further election, pending approval of the Subdistrict Board of Managers.

**As a condition of participation, the Subdistrict will require acceptance of these and other nonmonetary limitations, including limitations on the diversion and use of groundwater, which may be imposed if the Board of Managers determines such limitations necessary to achieve one or more of the Plan objectives. By signing this petition the undersigned agree to accept these limitations if imposed.**

In the event the Subdistrict is unable to achieve one or more of its objectives or comply with other court-imposed or state-imposed requirements, all Landowners may have limitations imposed on the use of their Subdistrict Wells for the diversion of groundwater, including complete curtailment of groundwater withdrawals, through administrative rules and regulations by the State of Colorado.

Participation in the Subdistrict is strictly voluntary. Once land is petitioned into the Subdistrict and the Subdistrict is duly formed by Court order, ***the land will remain in the Subdistrict for as long as the Subdistrict is in existence***, even in the event the land is sold or transferred after Subdistrict formation.

The Subdistrict will remain in existence, unless dissolved by appropriate legal action, for so long as the Rio Grande Water Conservation District remains in existence. The conditions described above will run with the ownership of the property described in this Petition.

The legal description of the property that is the subject of this petition is described below. Wells within the proposed Subdistrict that are located on or having legal authority to apply groundwater to this property are listed in Table A.

Farm Plan # 401720

Petition No 6113100055

By (our/my) signature hereon, we attest to (our/my) ownership of the wells and described land (or to our/my legal authority to represent an entity that has ownership of the described land), (I/we) indicate our understanding of the foregoing intentions and purposes of the Subdistrict, and respectfully request that the same be formed pursuant to applicable statutes by the District Court. The Subdistrict's water management plan will be monitored and updated to respond to changes in climatic or hydrologic conditions or new information from *bona fide* studies or models.

Name(s): \_\_\_\_\_ Date \_\_\_\_\_

TRL-COUNTY PROPERTIES LLC Signature *Stewart* 9-19-17

0 Signature \_\_\_\_\_

0 Signature \_\_\_\_\_

Address PO BOX 389; CANYON, TX 79015

Parcel 6113100055; NE4 SEC 13-37-7 LESS 3.12 AC BK 519 PG 1637 as referenced on Book \_\_\_\_\_ Page \_\_\_\_\_ and/or Reception # \_\_\_\_\_ (RIO GRANDE County) 156.88 total acres

**Table A**

WDID	Structure Name	Permit	Percent Responsibility	List Any Additional Well Owners
2011566	W1888 WELL NO 01	1471-R	100	

As the circulator of this petition, I attest that each of the signatories hereon was provided with a copy of the Subdistrict conceptual Plan of Water Management and a copy of the Subdistrict Petition for Establishment describing in greater detail the background and basis for the formation of the Subdistrict and that the signatories on this petition were subscribed before me voluntarily and with knowledge of the purposes for the formation of the Subdistrict.

Printed Name of Circulator \_\_\_\_\_ Signature \_\_\_\_\_ Date \_\_\_\_\_

\*The legally authorized representatives must execute petitions on behalf of Corporations, Limited Partnerships, LLC's, LLP's, etc. A person signing the petition on behalf of any Corporation, Limited Partnership, LLC, LLP, etc. must present an affidavit attesting to the approval of the petition by the entity's Board of Directors, President, CEO, or other authorized officer(s).

\*\*This petition must be executed by all record owners of the described property. Petitions will be compared against the records on file with Alamosa, Conejos and Rio Grande Counties and will be deemed valid only if the signatories exactly match the owners of record, as reflected by the county records, and if the signers of the petition agree to be responsible for the above represented percentage of costs, fees and post-plan depletions from the well(s) identified in this petition. If less than all of the record owners sign this petition, or if someone other than the record owner signs this petition, except as set forth above, the petition will be deemed invalid.

*printed 9/6/2017*

**PETITION**  
**TO FORM SPECIAL IMPROVEMENT DISTRICT NO. 6**  
**OF THE RIO GRANDE WATER CONSERVATION DISTRICT**

---

We the undersigned by our signatures affixed to this petition do hereby affirm and attest that:

1. (We/I) own an interest in real property that includes a well(s) used in whole or in part for irrigation, commercial, industrial or municipal purposes within the Alamosa-La Jara Response Area of the Rio Grande Decision Support System, or (we/I) represent owners of real property that includes a well(s) used in whole or in part for irrigation commercial, industrial or municipal purposes within the Alamosa-La Jara Response Area of the Rio Grande Decision Support System and (we/I) have the proper legal authority to sign this Petition on the owner's behalf.
  2. (We/I) support the formation of Special Improvement District No. 6 and request that the District Court form the Special Improvement District pursuant to the attached Petition and general description of the *conceptual* Plan of Water Management to govern the Special Improvement District.
  3. By (my/our) signature hereon (we/I) request that the Rio Grande Water Conservation District petition the District Court to form Special Improvement District No. 6 and include this property within Special Improvement District No. 6.
- 

**Special Improvement District Purpose**

The overall purpose of this Subdistrict is to provide a community-oriented water management alternative to individual augmentation plans or state-imposed regulations limiting the use of wells in Water Division No. 3. That is, to provide a mechanism through which a group of well users in the Alamosa-La Jara Response Area can work collaboratively to develop and implement a system of self-regulation using economic-based incentives and other management tools that promote responsible groundwater management and that remedies the injury to senior surface water rights that result from groundwater use from Subdistrict wells. The operation of the Plan will comply with the requirements of SB 04-222, codified at section 37-92-501(4), C.R.S. **The Subdistrict will be financed by reasonable service and user fees, and special assessments on property within the Subdistrict, and the lands petitioned herein will be benefited by the replacement of injurious depletions to senior water rights, as allowed by statute.** We understand that these service and user fees and special assessments on taxable property within the Subdistrict will be required in order to generate sufficient funds to meet the goals and objectives of the Subdistrict. These methods of financing are authorized by the signatures on this petition without further election, pending approval of the Subdistrict Board of Managers.

**As a condition of participation, the Subdistrict will require acceptance of these and other nonmonetary limitations, including limitations on the diversion and use of groundwater, which may be imposed if the Board of Managers determines such limitations necessary to achieve one or more of the Plan objectives. By signing this petition the undersigned agree to accept these limitations if imposed.**

In the event the Subdistrict is unable to achieve one or more of its objectives or comply with other court-imposed or state-imposed requirements, all Landowners may have limitations imposed on the use of their Subdistrict Wells for the diversion of groundwater, including complete curtailment of groundwater withdrawals, through administrative rules and regulations by the State of Colorado.

Participation in the Subdistrict is strictly voluntary. Once land is petitioned into the Subdistrict and the Subdistrict is duly formed by Court order, ***the land will remain in the Subdistrict for as long as the Subdistrict is in existence***, even in the event the land is sold or transferred after Subdistrict formation.

The Subdistrict will remain in existence, unless dissolved by appropriate legal action, for so long as the Rio Grande Water Conservation District remains in existence. The conditions described above will run with the ownership of the property described in this Petition.

The legal description of the property that is the subject of this petition is described below. Wells within the proposed Subdistrict that are located on or having legal authority to apply groundwater to this property are listed in Table A.

Farm Plan # 401160

Petition No 6113400040

By (our/my) signature hereon, we attest to (our/my) ownership of the wells and described land (or to our/my legal authority to represent an entity that has ownership of the described land), (I/we) indicate our understanding of the foregoing intentions and purposes of the Subdistrict, and respectfully request that the same be formed pursuant to applicable statutes by the District Court. The Subdistrict's water management plan will be monitored and updated to respond to changes in climatic or hydrologic conditions or new information from *bona fide* studies or models.

Name(s): \_\_\_\_\_ Date \_\_\_\_\_

ARCHULETA MANUEL B / Signature Manuel B Archuleta 1-31-2017  
ARCHULETA SABINITA M  
 0 Signature Sabinita M Archuleta 1/31/2017  
 0 Signature \_\_\_\_\_

Address 8689 STATE HIGHWAY 15 S; MONTE VISTA, CO 81144

Parcel 6113400040: SE4 SEC 13-37-7 E2SW4 SEC 13-37-7 LY N&E MV CANAL as referenced on Book \_\_\_\_\_, Page \_\_\_\_\_ and/or Reception # \_\_\_\_\_ (RIO GRANDE County) 155 total acres

**Table A**

WDID	Structure Name	Permit	Percent Responsibility	List Any Additional Well Owners
2009239	W0525 WELL NO 01	10821-RR	100	

As the circulator of this petition, I attest that each of the signatories hereon was provided with a copy of the Subdistrict conceptual Plan of Water Management and a copy of the Subdistrict Petition for Establishment describing in greater detail the background and basis for the formation of the Subdistrict and that the signatories on this petition were subscribed before me voluntarily and with knowledge of the purposes for the formation of the Subdistrict.

\_\_\_\_\_  
 Printed Name of Circulator Signature Date

\*The legally authorized representatives must execute petitions on behalf of Corporations, Limited Partnerships, LLC's, LLP's, etc. A person signing the petition on behalf of any Corporation, Limited Partnership, LLC, LLP, etc. must present an affidavit attesting to the approval of the petition by the entity's Board of Directors, President, CEO, or other authorized officer(s).

\*\*This petition must be executed by all record owners of the described property. Petitions will be compared against the records on file with Alamosa, Conejos and Rio Grande Counties and will be deemed valid only if the signatories exactly match the owners of record, as reflected by the county records, and if the signers of the petition agree to be responsible for the above represented percentage of costs, fees and post-plan depletions from the well(s) identified in this petition. If less than all of the record owners sign this petition, or if someone other than the record owner signs this petition, except as set forth above, the petition will be deemed invalid.

printed 1/30/2017

**PETITION**  
**TO FORM SPECIAL IMPROVEMENT DISTRICT NO. 6**  
**OF THE RIO GRANDE WATER CONSERVATION DISTRICT**

---

We the undersigned by our signatures affixed to this petition do hereby affirm and attest that:

1. (We/I) own an interest in real property that includes a well(s) used in whole or in part for irrigation, commercial, industrial or municipal purposes within the Alamosa-La Jara Response Area of the Rio Grande Decision Support System, or (we/I) represent owners of real property that includes a well(s) used in whole or in part for irrigation commercial, industrial or municipal purposes within the Alamosa-La Jara Response Area of the Rio Grande Decision Support System and (we/I) have the proper legal authority to sign this Petition on the owner's behalf.
  2. (We/I) support the formation of Special Improvement District No. 6 and request that the District Court form the Special Improvement District pursuant to the attached Petition and general description of the *conceptual* Plan of Water Management to govern the Special Improvement District.
  3. By (my/our) signature hereon (we/I) request that the Rio Grande Water Conservation District petition the District Court to form Special Improvement District No. 6 and include this property within Special Improvement District No. 6.
- 

**Special Improvement District Purpose**

The overall purpose of this Subdistrict is to provide a community-oriented water management alternative to individual augmentation plans or state-imposed regulations limiting the use of wells in Water Division No. 3. That is, to provide a mechanism through which a group of well users in the Alamosa-La Jara Response Area can work collaboratively to develop and implement a system of self-regulation using economic-based incentives and other management tools that promote responsible groundwater management and that remedies the injury to senior surface water rights that result from groundwater use from Subdistrict wells. The operation of the Plan will comply with the requirements of SB 04-222, codified at section 37-92-501(4), C.R.S. **The Subdistrict will be financed by reasonable service and user fees, and special assessments on property within the Subdistrict, and the lands petitioned herein will be benefited by the replacement of injurious depletions to senior water rights, as allowed by statute.** We understand that these service and user fees and special assessments on taxable property within the Subdistrict will be required in order to generate sufficient funds to meet the goals and objectives of the Subdistrict. These methods of financing are authorized by the signatures on this petition without further election, pending approval of the Subdistrict Board of Managers.

**As a condition of participation, the Subdistrict will require acceptance of these and other nonmonetary limitations, including limitations on the diversion and use of groundwater, which may be imposed if the Board of Managers determines such limitations necessary to achieve one or more of the Plan objectives. By signing this petition the undersigned agree to accept these limitations if imposed.**

In the event the Subdistrict is unable to achieve one or more of its objectives or comply with other court-imposed or state-imposed requirements, all Landowners may have limitations imposed on the use of their Subdistrict Wells for the diversion of groundwater, including complete curtailment of groundwater withdrawals, through administrative rules and regulations by the State of Colorado.

Participation in the Subdistrict is strictly voluntary. Once land is petitioned into the Subdistrict and the Subdistrict is duly formed by Court order, ***the land will remain in the Subdistrict for as long as the Subdistrict is in existence***, even in the event the land is sold or transferred after Subdistrict formation.

The Subdistrict will remain in existence, unless dissolved by appropriate legal action, for so long as the Rio Grande Water Conservation District remains in existence. The conditions described above will run with the ownership of the property described in this Petition.

The legal description of the property that is the subject of this petition is described below. Wells within the proposed Subdistrict that are located on or having legal authority to apply groundwater to this property are listed in Table A.

Farm Plan # 401490

Petition No 6124100024

By (our/my) signature hereon, we attest to (our/my) ownership of the wells and described land (or to our/my legal authority to represent an entity that has ownership of the described land), (I/we) indicate our understanding of the foregoing intentions and purposes of the Subdistrict, and respectfully request that the same be formed pursuant to applicable statutes by the District Court. The Subdistrict's water management plan will be monitored and updated to respond to changes in climatic or hydrologic conditions or new information from *bona fide* studies or models.

Name(s):

TEUNE TODD J & CAROLYN J (JT) /  
TEUNE TONY J & NELLIE C (JT)

Signature

Date

8-16-17

0

Signature

8-16-17

0

Signature

8-16-17

Address 1369 CR 7; CLOVIS, NM 88101

Parcel 6124100024; E2 SW4 SEC 24-37-7 as referenced on Book 957, Page 1075 and/or Reception #111335 (RIO GRANDE County) 480 total acres

Table A

WDID	Structure Name	Permit	Percent Responsibility	List Any Additional Well Owners
2008498	W0114 WELL NO 01	13115-R	100	

As the circulator of this petition, I attest that each of the signatories hereon was provided with a copy of the Subdistrict conceptual Plan of Water Management and a copy of the Subdistrict Petition for Establishment describing in greater detail the background and basis for the formation of the Subdistrict and that the signatories on this petition were subscribed before me voluntarily and with knowledge of the purposes for the formation of the Subdistrict.

Printed Name of Circulator

Signature

Date

\*The legally authorized representatives must execute petitions on behalf of Corporations, Limited Partnerships, LLC's, LLP's, etc. A person signing the petition on behalf of any Corporation, Limited Partnership, LLC, LLP, etc. must present an affidavit attesting to the approval of the petition by the entity's Board of Directors, President, CEO, or other authorized officer(s).

\*\*This petition must be executed by all record owners of the described property. Petitions will be compared against the records on file with Alamosa, Conejos and Rio Grande Counties and will be deemed valid only if the signatories exactly match the owners of record, as reflected by the county records, and if the signers of the petition agree to be responsible for the above represented percentage of costs, fees and post-plan depletions from the well(s) identified in this petition. If less than all of the record owners sign this petition, or if someone other than the record owner signs this petition, except as set forth above, the petition will be deemed invalid.

printed 2/27/2017

**PETITION**  
**TO FORM SPECIAL IMPROVEMENT DISTRICT NO. 6**  
**OF THE RIO GRANDE WATER CONSERVATION DISTRICT**

---

We the undersigned by our signatures affixed to this petition do hereby affirm and attest that:

1. (We/I) own an interest in real property that includes a well(s) used in whole or in part for irrigation, commercial, industrial or municipal purposes within the Alamosa-La Jara Response Area of the Rio Grande Decision Support System, or (we/I) represent owners of real property that includes a well(s) used in whole or in part for irrigation commercial, industrial or municipal purposes within the Alamosa-La Jara Response Area of the Rio Grande Decision Support System and (we/I) have the proper legal authority to sign this Petition on the owner's behalf.
2. (We/I) support the formation of Special Improvement District No. 6 and request that the District Court form the Special Improvement District pursuant to the attached Petition and general description of the *conceptual* Plan of Water Management to govern the Special Improvement District.
3. By (my/our) signature hereon (we/I) request that the Rio Grande Water Conservation District petition the District Court to form Special Improvement District No. 6 and include this property within Special Improvement District No. 6.

---

**Special Improvement District Purpose**

The overall purpose of this Subdistrict is to provide a community-oriented water management alternative to individual augmentation plans or state-imposed regulations limiting the use of wells in Water Division No. 3. That is, to provide a mechanism through which a group of well users in the Alamosa-La Jara Response Area can work collaboratively to develop and implement a system of self-regulation using economic-based incentives and other management tools that promote responsible groundwater management and that remedies the injury to senior surface water rights that result from groundwater use from Subdistrict wells. The operation of the Plan will comply with the requirements of SB 04-222, codified at section 37-92-501(4), C.R.S. **The Subdistrict will be financed by reasonable service and user fees, and special assessments on property within the Subdistrict, and the lands petitioned herein will be benefited by the replacement of injurious depletions to senior water rights, as allowed by statute.** We understand that these service and user fees and special assessments on taxable property within the Subdistrict will be required in order to generate sufficient funds to meet the goals and objectives of the Subdistrict. These methods of financing are authorized by the signatures on this petition without further election, pending approval of the Subdistrict Board of Managers.

**As a condition of participation, the Subdistrict will require acceptance of these and other nonmonetary limitations, including limitations on the diversion and use of groundwater, which may be imposed if the Board of Managers determines such limitations necessary to achieve one or more of the Plan objectives. By signing this petition the undersigned agree to accept these limitations if imposed.**

In the event the Subdistrict is unable to achieve one or more of its objectives or comply with other court-imposed or state-imposed requirements, all Landowners may have limitations imposed on the use of their Subdistrict Wells for the diversion of groundwater, including complete curtailment of groundwater withdrawals, through administrative rules and regulations by the State of Colorado.

Participation in the Subdistrict is strictly voluntary. Once land is petitioned into the Subdistrict and the Subdistrict is duly formed by Court order, ***the land will remain in the Subdistrict for as long as the Subdistrict is in existence***, even in the event the land is sold or transferred after Subdistrict formation.

The Subdistrict will remain in existence, unless dissolved by appropriate legal action, for so long as the Rio Grande Water Conservation District remains in existence. The conditions described above will run with the ownership of the property described in this Petition.

The legal description of the property that is the subject of this petition is described below. Wells within the proposed Subdistrict that are located on or having legal authority to apply groundwater to this property are listed in Table A.



Farm Plan # 402060

Petition No 6125200028

By (our/my) signature hereon, we attest to (our/my) ownership of the wells and described land (or to our/my legal authority to represent an entity that has ownership of the described land), (I/we) indicate our understanding of the foregoing intentions and purposes of the Subdistrict, and respectfully request that the same be formed pursuant to applicable statutes by the District Court. The Subdistrict's water management plan will be monitored and updated to respond to changes in climatic or hydrologic conditions or new information from *bona fide* studies or models.

Name(s): \_\_\_\_\_ Date \_\_\_\_\_

LUEDTKE DONALD V JR. Signature Donald V Luedtke Jr. 6-19-17

DAY CHERYL L Signature Cheryl L. Day 6-16-17

0 Signature \_\_\_\_\_

Address 10025 STATE HIGHWAY 15 S; MONTE VISTA, CO 81144

Parcel 6125200028: NW4 SEC 25-37-7 as referenced on Book \_\_\_\_\_, Page \_\_\_\_\_ and/or Reception # \_\_\_\_\_ (RIO GRANDE County) 160 total acres

Table A

WDID	Structure Name	Permit	Percent Responsibility	List Any Additional Well Owners
2012680	W2590 WELL NO 01	11860-F	100	

As the circulator of this petition, I attest that each of the signatories hereon was provided with a copy of the Subdistrict conceptual Plan of Water Management and a copy of the Subdistrict Petition for Establishment describing in greater detail the background and basis for the formation of the Subdistrict and that the signatories on this petition were subscribed before me voluntarily and with knowledge of the purposes for the formation of the Subdistrict.

Printed Name of Circulator \_\_\_\_\_ Signature \_\_\_\_\_ Date \_\_\_\_\_

\*The legally authorized representatives must execute petitions on behalf of Corporations, Limited Partnerships, LLC's, LLP's, etc. A person signing the petition on behalf of any Corporation, Limited Partnership, LLC, LLP, etc. must present an affidavit attesting to the approval of the petition by the entity's Board of Directors, President, CEO, or other authorized officer(s).

\*\*This petition must be executed by all record owners of the described property. Petitions will be compared against the records on file with Alamosa, Conejos and Rio Grande Counties and will be deemed valid only if the signatories exactly match the owners of record, as reflected by the county records, and if the signers of the petition agree to be responsible for the above represented percentage of costs, fees and post-plan depletions from the well(s) identified in this petition. If less than all of the record owners sign this petition, or if someone other than the record owner signs this petition, except as set forth above, the petition will be deemed invalid.

printed 5/22/2017

**PETITION  
TO FORM SPECIAL IMPROVEMENT DISTRICT NO. 6  
OF THE RIO GRANDE WATER CONSERVATION DISTRICT**

---

We the undersigned by our signatures affixed to this petition do hereby affirm and attest that:

1. (We/I) own an interest in real property that includes a well(s) used in whole or in part for irrigation, commercial, industrial or municipal purposes within the Alamosa-La Jara Response Area of the Rio Grande Decision Support System, or (we/I) represent owners of real property that includes a well(s) used in whole or in part for irrigation commercial, industrial or municipal purposes within the Alamosa-La Jara Response Area of the Rio Grande Decision Support System and (we/I) have the proper legal authority to sign this Petition on the owner's behalf.
  2. (We/I) support the formation of Special Improvement District No. 6 and request that the District Court form the Special Improvement District pursuant to the attached Petition and general description of the *conceptual* Plan of Water Management to govern the Special Improvement District.
  3. By (my/our) signature hereon (we/I) request that the Rio Grande Water Conservation District petition the District Court to form Special Improvement District No. 6 and include this property within Special Improvement District No. 6.
- 

**Special Improvement District Purpose**

The overall purpose of this Subdistrict is to provide a community-oriented water management alternative to individual augmentation plans or state-imposed regulations limiting the use of wells in Water Division No. 3. That is, to provide a mechanism through which a group of well users in the Alamosa-La Jara Response Area can work collaboratively to develop and implement a system of self-regulation using economic-based incentives and other management tools that promote responsible groundwater management and that remedies the injury to senior surface water rights that result from groundwater use from Subdistrict wells. The operation of the Plan will comply with the requirements of SB 04-222, codified at section 37-92-501(4), C.R.S. **The Subdistrict will be financed by reasonable service and user fees, and special assessments on property within the Subdistrict, and the lands petitioned herein will be benefited by the replacement of injurious depletions to senior water rights, as allowed by statute.** We understand that these service and user fees and special assessments on taxable property within the Subdistrict will be required in order to generate sufficient funds to meet the goals and objectives of the Subdistrict. These methods of financing are authorized by the signatures on this petition without further election, pending approval of the Subdistrict Board of Managers.

**As a condition of participation, the Subdistrict will require acceptance of these and other nonmonetary limitations, including limitations on the diversion and use of groundwater, which may be imposed if the Board of Managers determines such limitations necessary to achieve one or more of the Plan objectives. By signing this petition the undersigned agree to accept these limitations if imposed.**

In the event the Subdistrict is unable to achieve one or more of its objectives or comply with other court-imposed or state-imposed requirements, all Landowners may have limitations imposed on the use of their Subdistrict Wells for the diversion of groundwater, including complete curtailment of groundwater withdrawals, through administrative rules and regulations by the State of Colorado.

Participation in the Subdistrict is strictly voluntary. Once land is petitioned into the Subdistrict and the Subdistrict is duly formed by Court order, ***the land will remain in the Subdistrict for as long as the Subdistrict is in existence***, even in the event the land is sold or transferred after Subdistrict formation.

The Subdistrict will remain in existence, unless dissolved by appropriate legal action, for so long as the Rio Grande Water Conservation District remains in existence. The conditions described above will run with the ownership of the property described in this Petition.

The legal description of the property that is the subject of this petition is described below. Wells within the proposed Subdistrict that are located on or having legal authority to apply groundwater to this property are listed in Table A.

Farm Plan # 400400

Petition No 6310400289

By (our/my) signature hereon, we attest to (our/my) ownership of the wells and described land (or to our/my legal authority to represent an entity that has ownership of the described land), (I/we) indicate our understanding of the foregoing intentions and purposes of the Subdistrict, and respectfully request that the same be formed pursuant to applicable statutes by the District Court. The Subdistrict's water management plan will be monitored and updated to respond to changes in climatic or hydrologic conditions or new information from *bona fide* studies or models.

Name(s): _____	Signature _____	Date _____
<u>BRADY JOHN STEVEN &amp; TRENNA</u>	<u>[Signature]</u>	<u>2-27-17</u>
<u>0</u>	<u>[Signature]</u>	<u>2-27-17</u>
<u>0</u>	Signature _____	_____

Address 8256 S COUNTY ROAD 3 E; MONTE VISTA, CO 81144

Parcel 6310400289; FR N2SE4 SEC 10-37-8 BEING N 60 AC LESS 2.38 AC BK 331 PG 431 FR SE4 SEC 10-37-8 BEG @ SE COR SEC 10; TH N 89 DEG 37'W AL SEC LINE 909 FT; TH N 0 DEG 5'E 990 FT; TH N 89 DEG 37' W 1760 FT TO N-S 4LIN SEC 10; TH N 0 DEG 5'E AL 4LIN 655.3 FT; TH S 89 DEG 3 as referenced on Book \_\_\_\_\_, Page \_\_\_\_\_ and/or Reception # \_\_\_\_\_. (RIO GRANDE County) 116.38 total acres

**Table A**

WDID	Structure Name	Permit	Percent Responsibility	List Any Additional Well Owners
2005003	W0072 WELL NO 01	7620-F	100	

As the circulator of this petition, I attest that each of the signatories hereon was provided with a copy of the Subdistrict conceptual Plan of Water Management and a copy of the Subdistrict Petition for Establishment describing in greater detail the background and basis for the formation of the Subdistrict and that the signatories on this petition were subscribed before me voluntarily and with knowledge of the purposes for the formation of the Subdistrict.

Printed Name of Circulator _____	Signature _____	Date _____
----------------------------------	-----------------	------------

\*The legally authorized representatives must execute petitions on behalf of Corporations, Limited Partnerships, LLC's, LLP's, etc. A person signing the petition on behalf of any Corporation, Limited Partnership, LLC, LLP, etc. must present an affidavit attesting to the approval of the petition by the entity's Board of Directors, President, CEO, or other authorized officer(s).

\*\*This petition must be executed by all record owners of the described property. Petitions will be compared against the records on file with Alamosa, Conejos and Rio Grande Counties and will be deemed valid only if the signatories exactly match the owners of record, as reflected by the county records, and if the signers of the petition agree to be responsible for the above represented percentage of costs, fees and post-plan depletions from the well(s) identified in this petition. If less than all of the record owners sign this petition, or if someone other than the record owner signs this petition, except as set forth above, the petition will be deemed invalid.

printed 9/29/2016

**PETITION  
TO FORM SPECIAL IMPROVEMENT DISTRICT NO. 6  
OF THE RIO GRANDE WATER CONSERVATION DISTRICT**

We the undersigned by our signatures affixed to this petition do hereby affirm and attest that:

1. (We/I) own an interest in real property that includes a well(s) used in whole or in part for irrigation, commercial, industrial or municipal purposes within the Alamosa-La Jara Response Area of the Rio Grande Decision Support System, or (we/I) represent owners of real property that includes a well(s) used in whole or in part for irrigation commercial, industrial or municipal purposes within the Alamosa-La Jara Response Area of the Rio Grande Decision Support System and (we/I) have the proper legal authority to sign this Petition on the owner's behalf.
2. (We/I) support the formation of Special Improvement District No. 6 and request that the District Court form the Special Improvement District pursuant to the attached Petition and general description of the *conceptual* Plan of Water Management to govern the Special Improvement District.
3. By (my/our) signature hereon (we/I) request that the Rio Grande Water Conservation District petition the District Court to form Special Improvement District No. 6 and include this property within Special Improvement District No. 6.

**Special Improvement District Purpose**

The overall purpose of this Subdistrict is to provide a community-oriented water management alternative to individual augmentation plans or state-imposed regulations limiting the use of wells in Water Division No. 3. That is, to provide a mechanism through which a group of well users in the Alamosa-La Jara Response Area can work collaboratively to develop and implement a system of self-regulation using economic-based incentives and other management tools that promote responsible groundwater management and that remedies the injury to senior surface water rights that result from groundwater use from Subdistrict wells. The operation of the Plan will comply with the requirements of SB 04-222, codified at section 37-92-501(4), C.R.S. **The Subdistrict will be financed by reasonable service and user fees, and special assessments on property within the Subdistrict, and the lands petitioned herein will be benefited by the replacement of injurious depletions to senior water rights, as allowed by statute.** We understand that these service and user fees and special assessments on taxable property within the Subdistrict will be required in order to generate sufficient funds to meet the goals and objectives of the Subdistrict. These methods of financing are authorized by the signatures on this petition without further election, pending approval of the Subdistrict Board of Managers.

**As a condition of participation, the Subdistrict will require acceptance of these and other nonmonetary limitations, including limitations on the diversion and use of groundwater, which may be imposed if the Board of Managers determines such limitations necessary to achieve one or more of the Plan objectives. By signing this petition the undersigned agree to accept these limitations if imposed.**

In the event the Subdistrict is unable to achieve one or more of its objectives or comply with other court-imposed or state-imposed requirements, all Landowners may have limitations imposed on the use of their Subdistrict Wells for the diversion of groundwater, including complete curtailment of groundwater withdrawals, through administrative rules and regulations by the State of Colorado.

Participation in the Subdistrict is strictly voluntary. Once land is petitioned into the Subdistrict and the Subdistrict is duly formed by Court order, ***the land will remain in the Subdistrict for as long as the Subdistrict is in existence***, even in the event the land is sold or transferred after Subdistrict formation.

The Subdistrict will remain in existence, unless dissolved by appropriate legal action, for so long as the Rio Grande Water Conservation District remains in existence. The conditions described above will run with the ownership of the property described in this Petition.

The legal description of the property that is the subject of this petition is described below. Wells within the proposed Subdistrict that are located on or having legal authority to apply groundwater to this property are listed in Table A.

By (our/my) signature hereon, we attest to (our/my) ownership of the wells and described land (or to our/my legal authority to represent an entity that has ownership of the described land), (I/we) indicate our understanding of the foregoing intentions and purposes of the Subdistrict, and respectfully request that the same be formed pursuant to applicable statutes by the District Court. The Subdistrict's water management plan will be monitored and updated to respond to changes in climatic or hydrologic conditions or new information from *bona fide* studies or models.

Name(s): _____	Signature _____	Date _____
<u>BRADY JOHN STEVEN &amp; TRENNA</u>	<u>John Steven Brady</u>	<u>2-27-17</u>
<u>0</u>	<u>Trenna Brady</u>	<u>2-27-17</u>
<u>0</u>	Signature _____	_____

Address 8256 COUNTY ROAD 3 E; MONTE VISTA, CO 81144

Parcel 6311300430: SW4 SEC 11-37-8 FR SE4 SEC 11-37-8 LY W OF EMPIRE CANAL LESS 2.47 A BK 368 PG 434 LESS 0.70 AC BK 566 PG 509 FORMERLY 6311300290 as referenced on Book \_\_\_\_\_, Page \_\_\_\_\_ and/or Reception # \_\_\_\_\_ . (RIO GRANDE County) 276.83 total acres

**Table A**

WDID	Structure Name	Permit	Percent Responsibility	List Any Additional Well Owners
2008588	W0168 WELL NO 01	20402-R	100	

As the circulator of this petition, I attest that each of the signatories hereon was provided with a copy of the Subdistrict conceptual Plan of Water Management and a copy of the Subdistrict Petition for Establishment describing in greater detail the background and basis for the formation of the Subdistrict and that the signatories on this petition were subscribed before me voluntarily and with knowledge of the purposes for the formation of the Subdistrict.

Printed Name of Circulator _____	Signature _____	Date _____
----------------------------------	-----------------	------------

\*The legally authorized representatives must execute petitions on behalf of Corporations, Limited Partnerships, LLC's, LLP's, etc. A person signing the petition on behalf of any Corporation, Limited Partnership, LLC, LLP, etc. must present an affidavit attesting to the approval of the petition by the entity's Board of Directors, President, CEO, or other authorized officer(s).

\*\*This petition must be executed by all record owners of the described property. Petitions will be compared against the records on file with Alamosa, Conejos and Rio Grande Counties and will be deemed valid only if the signatories exactly match the owners of record, as reflected by the county records, and if the signers of the petition agree to be responsible for the above represented percentage of costs, fees and post-plan depletions from the well(s) identified in this petition. If less than all of the record owners sign this petition, or if someone other than the record owner signs this petition, except as set forth above, the petition will be deemed invalid.

printed 12/14/2016

**PETITION  
TO FORM SPECIAL IMPROVEMENT DISTRICT NO. 6  
OF THE RIO GRANDE WATER CONSERVATION DISTRICT**

We the undersigned by our signatures affixed to this petition do hereby affirm and attest that:

1. (We/I) own an interest in real property that includes a well(s) used in whole or in part for irrigation, commercial, industrial or municipal purposes within the Alamosa-La Jara Response Area of the Rio Grande Decision Support System, or (we/I) represent owners of real property that includes a well(s) used in whole or in part for irrigation commercial, industrial or municipal purposes within the Alamosa-La Jara Response Area of the Rio Grande Decision Support System and (we/I) have the proper legal authority to sign this Petition on the owner's behalf.
2. (We/I) support the formation of Special Improvement District No. 6 and request that the District Court form the Special Improvement District pursuant to the attached Petition and general description of the *conceptual* Plan of Water Management to govern the Special Improvement District.
3. By (my/our) signature hereon (we/I) request that the Rio Grande Water Conservation District petition the District Court to form Special Improvement District No. 6 and include this property within Special Improvement District No. 6.

**Special Improvement District Purpose**

The overall purpose of this Subdistrict is to provide a community-oriented water management alternative to individual augmentation plans or state-imposed regulations limiting the use of wells in Water Division No. 3. That is, to provide a mechanism through which a group of well users in the Alamosa-La Jara Response Area can work collaboratively to develop and implement a system of self-regulation using economic-based incentives and other management tools that promote responsible groundwater management and that remedies the injury to senior surface water rights that result from groundwater use from Subdistrict wells. The operation of the Plan will comply with the requirements of SB 04-222, codified at section 37-92-501(4), C.R.S. *The Subdistrict will be financed by reasonable service and user fees, and special assessments on property within the Subdistrict, and the lands petitioned herein will be benefited by the replacement of injurious depletions to senior water rights, as allowed by statute.* We understand that these service and user fees and special assessments on taxable property within the Subdistrict will be required in order to generate sufficient funds to meet the goals and objectives of the Subdistrict. These methods of financing are authorized by the signatures on this petition without further election, pending approval of the Subdistrict Board of Managers.

*As a condition of participation, the Subdistrict will require acceptance of these and other nonmonetary limitations, including limitations on the diversion and use of groundwater, which may be imposed if the Board of Managers determines such limitations necessary to achieve one or more of the Plan objectives. By signing this petition the undersigned agree to accept these limitations if imposed.*

In the event the Subdistrict is unable to achieve one or more of its objectives or comply with other court-imposed or state-imposed requirements, all Landowners may have limitations imposed on the use of their Subdistrict Wells for the diversion of groundwater, including complete curtailment of groundwater withdrawals, through administrative rules and regulations by the State of Colorado.

Participation in the Subdistrict is strictly voluntary. Once land is petitioned into the Subdistrict and the Subdistrict is duly formed by Court order, *the land will remain in the Subdistrict for as long as the Subdistrict is in existence, even in the event the land is sold or transferred after Subdistrict formation.*

The Subdistrict will remain in existence, unless dissolved by appropriate legal action, for so long as the Rio Grande Water Conservation District remains in existence. The conditions described above will run with the ownership of the property described in this Petition.

The legal description of the property that is the subject of this petition is described below. Wells within the proposed Subdistrict that are located on or having legal authority to apply groundwater to this property are listed in Table A.

Farm Plan # 401990

Petition No 6312200406

By (our/my) signature hereon, we attest to (our/my) ownership of the wells and described land (or to our/my legal authority to represent an entity that has ownership of the described land), (I/we) indicate our understanding of the foregoing intentions and purposes of the Subdistrict, and respectfully request that the same be formed pursuant to applicable statutes by the District Court. The Subdistrict's water management plan will be monitored and updated to respond to changes in climatic or hydrologic conditions or new information from *bona fide* studies or models.

Name(s): \_\_\_\_\_ Date \_\_\_\_\_  
MAS MONTE VISTA LLC Signature *MPA SL* 5-8-17  
 0 Signature \_\_\_\_\_  
 0 Signature \_\_\_\_\_

Address PO BOX 628, ARGYLE, TX 76226

Parcel 6312200406: NW4 SEC 12-37-8 LESS STR 100 FT WIDE AL W SIDE NW4 TO BOWEN DRAINAGE CONT 16.01 AC M/L LESS 9.50 AC BK 549 PG 508 FORMERLY 6312200256 as referenced on Book \_\_\_\_\_, Page \_\_\_\_\_ and/or Reception # \_\_\_\_\_ (RIO GRANDE County) 134.49 total acres

**Table A**

WDID	Structure Name	Permit	Percent Responsibility	List Any Additional Well Owners
2010128	W1068 WELL NO 01	5491-F	100	

As the circulator of this petition, I attest that each of the signatories hereon was provided with a copy of the Subdistrict conceptual Plan of Water Management and a copy of the Subdistrict Petition for Establishment describing in greater detail the background and basis for the formation of the Subdistrict and that the signatories on this petition were subscribed before me voluntarily and with knowledge of the purposes for the formation of the Subdistrict.

Printed Name of Circulator

Signature

Date

\*The legally authorized representatives must execute petitions on behalf of Corporations, Limited Partnerships, LLC's, LLP's, etc. A person signing the petition on behalf of any Corporation, Limited Partnership, LLC, LLP, etc. must present an affidavit attesting to the approval of the petition by the entity's Board of Directors, President, CEO, or other authorized officer(s).

\*\*This petition must be executed by all record owners of the described property. Petitions will be compared against the records on file with Alamosa, Conejos and Rio Grande Counties and will be deemed valid only if the signatories exactly match the owners of record, as reflected by the county records, and if the signers of the petition agree to be responsible for the above represented percentage of costs, fees and post-plan depletions from the well(s) identified in this petition. If less than all of the record owners sign this petition, or if someone other than the record owner signs this petition, except as set forth above, the petition will be deemed invalid.

printed 4/25/2017



**PETITION**  
**TO FORM SPECIAL IMPROVEMENT DISTRICT NO. 6**  
**OF THE RIO GRANDE WATER CONSERVATION DISTRICT**

---

We the undersigned by our signatures affixed to this petition do hereby affirm and attest that:

1. (We/I) own an interest in real property that includes a well(s) used in whole or in part for irrigation, commercial, industrial or municipal purposes within the Alamosa-La Jara Response Area of the Rio Grande Decision Support System, or (we/I) represent owners of real property that includes a well(s) used in whole or in part for irrigation commercial, industrial or municipal purposes within the Alamosa-La Jara Response Area of the Rio Grande Decision Support System and (we/I) have the proper legal authority to sign this Petition on the owner's behalf.
  2. (We/I) support the formation of Special Improvement District No. 6 and request that the District Court form the Special Improvement District pursuant to the attached Petition and general description of the *conceptual* Plan of Water Management to govern the Special Improvement District.
  3. By (my/our) signature hereon (we/I) request that the Rio Grande Water Conservation District petition the District Court to form Special Improvement District No. 6 and include this property within Special Improvement District No. 6.
- 

**Special Improvement District Purpose**

The overall purpose of this Subdistrict is to provide a community-oriented water management alternative to individual augmentation plans or state-imposed regulations limiting the use of wells in Water Division No. 3. That is, to provide a mechanism through which a group of well users in the Alamosa-La Jara Response Area can work collaboratively to develop and implement a system of self-regulation using economic-based incentives and other management tools that promote responsible groundwater management and that remedies the injury to senior surface water rights that result from groundwater use from Subdistrict wells. The operation of the Plan will comply with the requirements of SB 04-222, codified at section 37-92-501(4), C.R.S. **The Subdistrict will be financed by reasonable service and user fees, and special assessments on property within the Subdistrict, and the lands petitioned herein will be benefited by the replacement of injurious depletions to senior water rights, as allowed by statute.** We understand that these service and user fees and special assessments on taxable property within the Subdistrict will be required in order to generate sufficient funds to meet the goals and objectives of the Subdistrict. These methods of financing are authorized by the signatures on this petition without further election, pending approval of the Subdistrict Board of Managers.

**As a condition of participation, the Subdistrict will require acceptance of these and other nonmonetary limitations, including limitations on the diversion and use of groundwater, which may be imposed if the Board of Managers determines such limitations necessary to achieve one or more of the Plan objectives. By signing this petition the undersigned agree to accept these limitations if imposed.**

In the event the Subdistrict is unable to achieve one or more of its objectives or comply with other court-imposed or state-imposed requirements, all Landowners may have limitations imposed on the use of their Subdistrict Wells for the diversion of groundwater, including complete curtailment of groundwater withdrawals, through administrative rules and regulations by the State of Colorado.

Participation in the Subdistrict is strictly voluntary. Once land is petitioned into the Subdistrict and the Subdistrict is duly formed by Court order, ***the land will remain in the Subdistrict for as long as the Subdistrict is in existence***, even in the event the land is sold or transferred after Subdistrict formation.

The Subdistrict will remain in existence, unless dissolved by appropriate legal action, for so long as the Rio Grande Water Conservation District remains in existence. The conditions described above will run with the ownership of the property described in this Petition.

The legal description of the property that is the subject of this petition is described below. Wells within the proposed Subdistrict that are located on or having legal authority to apply groundwater to this property are listed in Table A.

By (our/my) signature hereon, we attest to (our/my) ownership of the wells and described land (or to our/my legal authority to represent an entity that has ownership of the described land), (I/we) indicate our understanding of the foregoing intentions and purposes of the Subdistrict, and respectfully request that the same be formed pursuant to applicable statutes by the District Court. The Subdistrict's water management plan will be monitored and updated to respond to changes in climatic or hydrologic conditions or new information from *bona fide* studies or models.

Name(s): \_\_\_\_\_ Date \_\_\_\_\_  
YODER JOHN A & BARBARA ANN Signature John A Yoder 2-27-18  
0 Signature Barbara Ann Yoder 2-27-18  
0 Signature \_\_\_\_\_

Address 5475 E COUNTY ROAD 8 S; MONTE VISTA, CO 81144

Parcel 6313300397: TRACT 1B CONT 69.907 AC M/L FORMERLY 6313300388 as referenced on Book \_\_\_\_\_, Page \_\_\_\_\_ and/or Reception # \_\_\_\_\_. (RIO GRANDE County) 69.91 total acres

Table A

WDID	Structure Name	Permit	Percent Responsibility	List Any Additional Well Owners
2005139	W0346 WELL NO 01	12865-R	100	

As the circulator of this petition, I attest that each of the signatories hereon was provided with a copy of the Subdistrict conceptual Plan of Water Management and a copy of the Subdistrict Petition for Establishment describing in greater detail the background and basis for the formation of the Subdistrict and that the signatories on this petition were subscribed before me voluntarily and with knowledge of the purposes for the formation of the Subdistrict.

Printed Name of Circulator \_\_\_\_\_

Signature \_\_\_\_\_

Date \_\_\_\_\_

\*The legally authorized representatives must execute petitions on behalf of Corporations, Limited Partnerships, LLC's, LLP's, etc. A person signing the petition on behalf of any Corporation, Limited Partnership, LLC, LLP, etc. must present an affidavit attesting to the approval of the petition by the entity's Board of Directors, President, CEO, or other authorized officer(s).

\*\*This petition must be executed by all record owners of the described property. Petitions will be compared against the records on file with Alamosa, Conejos and Rio Grande Counties and will be deemed valid only if the signatories exactly match the owners of record, as reflected by the county records, and if the signers of the petition agree to be responsible for the above represented percentage of costs, fees and post-plan depletions from the well(s) identified in this petition. If less than all of the record owners sign this petition, or if someone other than the record owner signs this petition, except as set forth above, the petition will be deemed invalid.

printed 2/27/2018

**PETITION**  
**TO FORM SPECIAL IMPROVEMENT DISTRICT NO. 6**  
**OF THE RIO GRANDE WATER CONSERVATION DISTRICT**

---

We the undersigned by our signatures affixed to this petition do hereby affirm and attest that:

1. (We/I) own an interest in real property that includes a well(s) used in whole or in part for irrigation, commercial, industrial or municipal purposes within the Alamosa-La Jara Response Area of the Rio Grande Decision Support System, or (we/I) represent owners of real property that includes a well(s) used in whole or in part for irrigation commercial, industrial or municipal purposes within the Alamosa-La Jara Response Area of the Rio Grande Decision Support System and (we/I) have the proper legal authority to sign this Petition on the owner's behalf.
  2. (We/I) support the formation of Special Improvement District No. 6 and request that the District Court form the Special Improvement District pursuant to the attached Petition and general description of the *conceptual* Plan of Water Management to govern the Special Improvement District.
  3. By (my/our) signature hereon (we/I) request that the Rio Grande Water Conservation District petition the District Court to form Special Improvement District No. 6 and include this property within Special Improvement District No. 6.
- 

**Special Improvement District Purpose**

The overall purpose of this Subdistrict is to provide a community-oriented water management alternative to individual augmentation plans or state-imposed regulations limiting the use of wells in Water Division No. 3. That is, to provide a mechanism through which a group of well users in the Alamosa-La Jara Response Area can work collaboratively to develop and implement a system of self-regulation using economic-based incentives and other management tools that promote responsible groundwater management and that remedies the injury to senior surface water rights that result from groundwater use from Subdistrict wells. The operation of the Plan will comply with the requirements of SB 04-222, codified at section 37-92-501(4), C.R.S. **The Subdistrict will be financed by reasonable service and user fees, and special assessments on property within the Subdistrict, and the lands petitioned herein will be benefited by the replacement of injurious depletions to senior water rights, as allowed by statute.** We understand that these service and user fees and special assessments on taxable property within the Subdistrict will be required in order to generate sufficient funds to meet the goals and objectives of the Subdistrict. These methods of financing are authorized by the signatures on this petition without further election, pending approval of the Subdistrict Board of Managers.

**As a condition of participation, the Subdistrict will require acceptance of these and other nonmonetary limitations, including limitations on the diversion and use of groundwater, which may be imposed if the Board of Managers determines such limitations necessary to achieve one or more of the Plan objectives. By signing this petition the undersigned agree to accept these limitations if imposed.**

In the event the Subdistrict is unable to achieve one or more of its objectives or comply with other court-imposed or state-imposed requirements, all Landowners may have limitations imposed on the use of their Subdistrict Wells for the diversion of groundwater, including complete curtailment of groundwater withdrawals, through administrative rules and regulations by the State of Colorado.

Participation in the Subdistrict is strictly voluntary. Once land is petitioned into the Subdistrict and the Subdistrict is duly formed by Court order, ***the land will remain in the Subdistrict for as long as the Subdistrict is in existence***, even in the event the land is sold or transferred after Subdistrict formation.

The Subdistrict will remain in existence, unless dissolved by appropriate legal action, for so long as the Rio Grande Water Conservation District remains in existence. The conditions described above will run with the ownership of the property described in this Petition.

The legal description of the property that is the subject of this petition is described below. Wells within the proposed Subdistrict that are located on or having legal authority to apply groundwater to this property are listed in Table A.

By (our/my) signature hereon, we attest to (our/my) ownership of the wells and described land (or to our/my legal authority to represent an entity that has ownership of the described land), (I/we) indicate our understanding of the foregoing intentions and purposes of the Subdistrict, and respectfully request that the same be formed pursuant to applicable statutes by the District Court. The Subdistrict's water management plan will be monitored and updated to respond to changes in climatic or hydrologic conditions or new information from *bona fide* studies or models.

Name(s): _____	Signature _____	Date _____
<u>SCHMIDT LOUIS &amp; JERRY J /</u>	<u>Louis Schmidt</u>	<u>2/27/17</u>
<u>REVOCABLE TRUST</u>		
0	Signature <u>Jerry Schmidt</u>	<u>2-27-17</u>
0	Signature _____	_____

Address 4517 STATE HIGHWAY 370; MONTE VISTA, CO 81144

Parcel 6313300442: NW4 SEC 24-37-8 LESS POR E OF EMPIRE CANAL FR N2SW4 SEC 24-37-8 BEG @ PT ON E LINE SW4 OF SEC 24 64 FT S OF NE4 COR SEC; TH N 64 FT AL E LIN QUARTER SEC TO NE COR SW4 TH W AL N LINE SW4 TO NW COR OF QUARTER SEC; TH S AL W LINE OF SW4 122 FT TO PT; TH as referenced on Book \_\_\_\_\_, Page \_\_\_\_\_ and/or Reception # \_\_\_\_\_ (RIO GRANDE County) 167 total acres

**Table A**

WDD	Structure Name	Permit	Percent Responsibility	List Any Additional Well Owners
2010585	W1363 WELL NO 01	10119-F	100	

As the circulator of this petition, I attest that each of the signatories hereon was provided with a copy of the Subdistrict conceptual Plan of Water Management and a copy of the Subdistrict Petition for Establishment describing in greater detail the background and basis for the formation of the Subdistrict and that the signatories on this petition were subscribed before me voluntarily and with knowledge of the purposes for the formation of the Subdistrict.

Printed Name of Circulator _____	Signature _____	Date _____
----------------------------------	-----------------	------------

\*The legally authorized representatives must execute petitions on behalf of Corporations, Limited Partnerships, LLC's, LLP's, etc. A person signing the petition on behalf of any Corporation, Limited Partnership, LLC, LLP, etc. must present an affidavit attesting to the approval of the petition by the entity's Board of Directors, President, CEO, or other authorized officer(s).

\*\*This petition must be executed by all record owners of the described property. Petitions will be compared against the records on file with Alamosa, Conejos and Rio Grande Counties and will be deemed valid only if the signatories exactly match the owners of record, as reflected by the county records, and if the signers of the petition agree to be responsible for the above represented percentage of costs, fees and post-plan depletions from the well(s) identified in this petition. If less than all of the record owners sign this petition, or if someone other than the record owner signs this petition, except as set forth above, the petition will be deemed invalid.

**PETITION  
TO FORM SPECIAL IMPROVEMENT DISTRICT NO. 6  
OF THE RIO GRANDE WATER CONSERVATION DISTRICT**

We the undersigned by our signatures affixed to this petition do hereby affirm and attest that:

1. (We/I) own an interest in real property that includes a well(s) used in whole or in part for irrigation, commercial, industrial or municipal purposes within the Alamosa-La Jara Response Area of the Rio Grande Decision Support System, or (we/I) represent owners of real property that includes a well(s) used in whole or in part for irrigation commercial, industrial or municipal purposes within the Alamosa-La Jara Response Area of the Rio Grande Decision Support System and (we/I) have the proper legal authority to sign this Petition on the owner's behalf.
2. (We/I) support the formation of Special Improvement District No. 6 and request that the District Court form the Special Improvement District pursuant to the attached Petition and general description of the *conceptual* Plan of Water Management to govern the Special Improvement District.
3. By (my/our) signature hereon (we/I) request that the Rio Grande Water Conservation District petition the District Court to form Special Improvement District No. 6 and include this property within Special Improvement District No. 6.

**Special Improvement District Purpose**

The overall purpose of this Subdistrict is to provide a community-oriented water management alternative to individual augmentation plans or state-imposed regulations limiting the use of wells in Water Division No. 3. That is, to provide a mechanism through which a group of well users in the Alamosa-La Jara Response Area can work collaboratively to develop and implement a system of self-regulation using economic-based incentives and other management tools that promote responsible groundwater management and that remedies the injury to senior surface water rights that result from groundwater use from Subdistrict wells. The operation of the Plan will comply with the requirements of SB 04-222, codified at section 37-92-501(4), C.R.S. **The Subdistrict will be financed by reasonable service and user fees, and special assessments on property within the Subdistrict, and the lands petitioned herein will be benefited by the replacement of injurious depletions to senior water rights, as allowed by statute.** We understand that these service and user fees and special assessments on taxable property within the Subdistrict will be required in order to generate sufficient funds to meet the goals and objectives of the Subdistrict. These methods of financing are authorized by the signatures on this petition without further election, pending approval of the Subdistrict Board of Managers.

**As a condition of participation, the Subdistrict will require acceptance of these and other nonmonetary limitations, including limitations on the diversion and use of groundwater, which may be imposed if the Board of Managers determines such limitations necessary to achieve one or more of the Plan objectives. By signing this petition the undersigned agree to accept these limitations if imposed.**

In the event the Subdistrict is unable to achieve one or more of its objectives or comply with other court-imposed or state-imposed requirements, all Landowners may have limitations imposed on the use of their Subdistrict Wells for the diversion of groundwater, including complete curtailment of groundwater withdrawals, through administrative rules and regulations by the State of Colorado.

Participation in the Subdistrict is strictly voluntary. **Once** land is petitioned into the Subdistrict and the Subdistrict is duly formed by Court order, **the land will remain in the Subdistrict for as long as the Subdistrict is in existence**, even in the event the land is sold or transferred after Subdistrict formation.

The Subdistrict will remain in existence, ~~unless~~ dissolved by appropriate legal action, for so long as the Rio Grande Water Conservation District remains in existence. The conditions described above will run with the ownership of the property described in this Petition.

The legal description of the property that is the subject of this petition is described below. Wells within the proposed Subdistrict that are located on or having legal authority to apply groundwater to this property are listed in Table A.

By (our/my) ; here, we attest to (our/my) ownership of the wells and described land (or to our/my legal a / to represent an entity that has ownership of the described land), (I/we) indicate our unders ing of the foregoing intentions and purposes of the Subdistrict, and respectfully request that the same be formed pursuant to applicable statutes by the District Court. The Subdistrict's water management plan will be monitored and updated to respond to changes in climatic or hydrologic conditions or new information from bona fide studies or models.

Name(s):

MATTHEWS BUCK LLLP

Signature

*Stephen Matthews*

Date

3-7-17

0

Signature

0

Signature

Address 2350 W COUNTY ROAD 15; MONTE VISTA, CO 81144

Parcel 6314100284: NE4 SEC 14-37-8 E2SE4 SEC 14-37-8 LESS 3 AC BK 471 PG 366 FORMERLY 6314100017 as referenced on Book , Page and/or Reception # . (RIO GRANDE County) 237 total acres

Table A

WDID	Structure Name	Permit	Percent Responsibility	List Any Additional Well Owners
2005054	W0152 WELL NO 01	20401-R	100	

As the circulator of this petition, I attest that each of the signatories hereon was provided with a copy of the Subdistrict conceptual Plan of Water Management and a copy of the Subdistrict Petition for Establishment describing in greater detail the background and basis for the formation of the Subdistrict and that the signatories on this petition were subscribed before me voluntarily and with knowledge of the purposes for the formation of the Subdistrict.

Printed Name of Circulator

Signature

Date

\*The legally authorized representatives must execute petitions on behalf of Corporations, Limited Partnerships, LLC's, LLP's, etc. A person signing the petition on behalf of any Corporation, Limited Partnership, LLC, LLP, etc. must present an affidavit attesting to the approval of the petition by the entity's Board of Directors, President, CEO, or other authorized officer(s).

\*\*This petition must be executed by all record owners of the described property. Petitions will be compared against the records on file with Alamosa, Conejos and Rio Grande Counties and will be deemed valid only if the signatories exactly match the owners of record, as reflected by the county records, and if the signers of the petition agree to be responsible for the above represented percentage of costs, fees and post-plan depletions from the well(s) identified in this petition. If less than all of the record owners sign this petition, or if someone other than the record owner signs this petition, except as set forth above, the petition will be deemed invalid.

**PETITION  
TO FORM SPECIAL IMPROVEMENT DISTRICT NO. 6  
OF THE RIO GRANDE WATER CONSERVATION DISTRICT**

We the undersigned by our signatures affixed to this petition do hereby affirm and attest that:

1. (We/I) own an interest in real property that includes a well(s) used in whole or in part for irrigation, commercial, industrial or municipal purposes within the Alamosa-La Jara Response Area of the Rio Grande Decision Support System, or (we/I) represent owners of real property that includes a well(s) used in whole or in part for irrigation commercial, industrial or municipal purposes within the Alamosa-La Jara Response Area of the Rio Grande Decision Support System and (we/I) have the proper legal authority to sign this Petition on the owner's behalf.
2. (We/I) support the formation of Special Improvement District No. 6 and request that the District Court form the Special Improvement District pursuant to the attached Petition and general description of the *conceptual* Plan of Water Management to govern the Special Improvement District.
3. By (my/our) signature hereon (we/I) request that the Rio Grande Water Conservation District petition the District Court to form Special Improvement District No. 6 and include this property within Special Improvement District No. 6.

**Special Improvement District Purpose**

The overall purpose of this Subdistrict is to provide a community-oriented water management alternative to individual augmentation plans or state-imposed regulations limiting the use of wells in Water Division No. 3. That is, to provide a mechanism through which a group of well users in the Alamosa-La Jara Response Area can work collaboratively to develop and implement a system of self-regulation using economic-based incentives and other management tools that promote responsible groundwater management and that remedies the injury to senior surface water rights that result from groundwater use from Subdistrict wells. The operation of the Plan will comply with the requirements of SB 04-222, codified at section 37-92-501(4), C.R.S. **The Subdistrict will be financed by reasonable service and user fees, and special assessments on property within the Subdistrict, and the lands petitioned herein will be benefited by the replacement of injurious depletions to senior water rights, as allowed by statute.** We understand that these service and user fees and special assessments on taxable property within the Subdistrict will be required in order to generate sufficient funds to meet the goals and objectives of the Subdistrict. These methods of financing are authorized by the signatures on this petition without further election, pending approval of the Subdistrict Board of Managers.

**As a condition of participation, the Subdistrict will require acceptance of these and other nonmonetary limitations, including limitations on the diversion and use of groundwater, which may be imposed if the Board of Managers determines such limitations necessary to achieve one or more of the Plan objectives. By signing this petition the undersigned agree to accept these limitations if imposed.**

In the event the Subdistrict is unable to achieve one or more of its objectives or comply with other court-imposed or state-imposed requirements, all Landowners may have limitations imposed on the use of their Subdistrict Wells for the diversion of groundwater, including complete curtailment of groundwater withdrawals, through administrative rules and regulations by the State of Colorado.

Participation in the Subdistrict is strictly voluntary. Once land is petitioned into the Subdistrict and the Subdistrict is duly formed by Court order, ***the land will remain in the Subdistrict for as long as the Subdistrict is in existence***, even in the event the land is sold or transferred after Subdistrict formation.

The Subdistrict will remain in existence, unless dissolved by appropriate legal action, for so long as the Rio Grande Water Conservation District remains in existence. The conditions described above will run with the ownership of the property described in this Petition.

The legal description of the property that is the subject of this petition is described below. Wells within the proposed Subdistrict that are located on or having legal authority to apply groundwater to this property are listed in Table A.



Farm Plan # 401720

Petition No 6314200364

By (our/my) signature hereon, we attest to (our/my) ownership of the wells and described land (or to our/my legal authority to represent an entity that has ownership of the described land), (I/we) indicate our understanding of the foregoing intentions and purposes of the Subdistrict, and respectfully request that the same be formed pursuant to applicable statutes by the District Court. The Subdistrict's water management plan will be monitored and updated to respond to changes in climatic or hydrologic conditions or new information from *bona fide* studies or models.

Name(s): \_\_\_\_\_ Date \_\_\_\_\_  
TRI-COUNTY PROPERTIES LLC Signature [Signature] Date 9-19-17  
0 Signature \_\_\_\_\_  
0 Signature \_\_\_\_\_

Address PO BOX 389; CANYON, TX 79015

Parcel 6314200364: W2 SEC 14-37-8 LESS 5.8 AC BK 348 PG 418 LESS 4.77 AC BK 513 PG 1625 04-05-04 LESS 1.02 AC BK 529 PG 1717 LESS 2.70 AC BK 529 PG 1717 PARCEL 1 DESC AS FOLS: FR W2SW4 SEC 14-37-8 BEG @ SW COR OF PAR HEREIN DESC, WH COR IS ID W SW COR OF SD TR BK 520 P as referenced on Book \_\_\_\_\_, Page \_\_\_\_\_ and/or Reception # \_\_\_\_\_ (RIO GRANDE County) 306.31 total acres

**Table A**

WDID	Structure Name	Permit	Percent Responsibility	List Any Additional Well Owners
2009024	W0425 WELL NO 01	13446-F	100	
2012662	W2587 WELL NO 01	2826-F	100	

As the circulator of this petition, I attest that each of the signatories hereon was provided with a copy of the Subdistrict conceptual Plan of Water Management and a copy of the Subdistrict Petition for Establishment describing in greater detail the background and basis for the formation of the Subdistrict and that the signatories on this petition were subscribed before me voluntarily and with knowledge of the purposes for the formation of the Subdistrict.

Printed Name of Circulator \_\_\_\_\_ Signature \_\_\_\_\_ Date \_\_\_\_\_

\*The legally authorized representatives must execute petitions on behalf of Corporations, Limited Partnerships, LLC's, LLP's, etc. A person signing the petition on behalf of any Corporation, Limited Partnership, LLC, LLP, etc. must present an affidavit attesting to the approval of the petition by the entity's Board of Directors, President, CEO, or other authorized officer(s).

\*\*This petition must be executed by all record owners of the described property. Petitions will be compared against the records on file with Alamosa, Conejos and Rio Grande Counties and will be deemed valid only if the signatories exactly match the owners of record, as reflected by the county records, and if the signers of the petition agree to be responsible for the above represented percentage of costs, fees and post-plan depletions from the well(s) identified in this petition. If less than all of the record owners sign this petition, or if someone other than the record owner signs this petition, except as set forth above, the petition will be deemed invalid.

printed 9/6/2017

**PETITION  
TO FORM SPECIAL IMPROVEMENT DISTRICT NO. 6  
OF THE RIO GRANDE WATER CONSERVATION DISTRICT**

---

We the undersigned by our signatures affixed to this petition do hereby affirm and attest that:

1. (We/I) own an interest in real property that includes a well(s) used in whole or in part for irrigation, commercial, industrial or municipal purposes within the Alamosa-La Jara Response Area of the Rio Grande Decision Support System, or (we/I) represent owners of real property that includes a well(s) used in whole or in part for irrigation commercial, industrial or municipal purposes within the Alamosa-La Jara Response Area of the Rio Grande Decision Support System and (we/I) have the proper legal authority to sign this Petition on the owner's behalf.
2. (We/I) support the formation of Special Improvement District No. 6 and request that the District Court form the Special Improvement District pursuant to the attached Petition and general description of the *conceptual* Plan of Water Management to govern the Special Improvement District.
3. By (my/our) signature hereon (we/I) request that the Rio Grande Water Conservation District petition the District Court to form Special Improvement District No. 6 and include this property within Special Improvement District No. 6.

---

**Special Improvement District Purpose**

The overall purpose of this Subdistrict is to provide a community-oriented water management alternative to individual augmentation plans or state-imposed regulations limiting the use of wells in Water Division No. 3. That is, to provide a mechanism through which a group of well users in the Alamosa-La Jara Response Area can work collaboratively to develop and implement a system of self-regulation using economic-based incentives and other management tools that promote responsible groundwater management and that remedies the injury to senior surface water rights that result from groundwater use from Subdistrict wells. The operation of the Plan will comply with the requirements of SB 04-222, codified at section 37-92-501(4), C.R.S. **The Subdistrict will be financed by reasonable service and user fees, and special assessments on property within the Subdistrict, and the lands petitioned herein will be benefited by the replacement of injurious depletions to senior water rights, as allowed by statute.** We understand that these service and user fees and special assessments on taxable property within the Subdistrict will be required in order to generate sufficient funds to meet the goals and objectives of the Subdistrict. These methods of financing are authorized by the signatures on this petition without further election, pending approval of the Subdistrict Board of Managers.

**As a condition of participation, the Subdistrict will require acceptance of these and other nonmonetary limitations, including limitations on the diversion and use of groundwater, which may be imposed if the Board of Managers determines such limitations necessary to achieve one or more of the Plan objectives. By signing this petition the undersigned agree to accept these limitations if imposed.**

In the event the Subdistrict is unable to achieve one or more of its objectives or comply with other court-imposed or state-imposed requirements, all Landowners may have limitations imposed on the use of their Subdistrict Wells for the diversion of groundwater, including complete curtailment of groundwater withdrawals, through administrative rules and regulations by the State of Colorado.

Participation in the Subdistrict is strictly voluntary. Once land is petitioned into the Subdistrict and the Subdistrict is duly formed by Court order, ***the land will remain in the Subdistrict for as long as the Subdistrict is in existence***, even in the event the land is sold or transferred after Subdistrict formation.

The Subdistrict will remain in existence, unless dissolved by appropriate legal action, for so long as the Rio Grande Water Conservation District remains in existence. The conditions described above will run with the ownership of the property described in this Petition.

The legal description of the property that is the subject of this petition is described below. Wells within the proposed Subdistrict that are located on or having legal authority to apply groundwater to this property are listed in Table A.

By (our/my) signature hereon, we attest to (our/my) ownership of the wells and described land (or to our/my legal authority to represent an entity that has ownership of the described land), (I/we) indicate our understanding of the foregoing intentions and purposes of the Subdistrict, and respectfully request that the same be formed pursuant to applicable statutes by the District Court. The Subdistrict's water management plan will be monitored and updated to respond to changes in climatic or hydrologic conditions or new information from bona fide studies or models.

Name(s):	_____	Signature	_____	Date	_____
	SCHMIDT J D / YOKLEY CARLA M		<i>J.D. Schmidt</i>		1/21/17
0			<i>Carla M. Yokley</i>		1/27/17
0		Signature	_____		_____

Address 4778 E COUNTY ROAD 9 S; MONTE VISTA, CO 81144

Parcel 6314400204: W2SE4 SEC 14-37-8 as referenced on Book \_\_\_\_\_, Page \_\_\_\_\_ and/or Reception # \_\_\_\_\_ (RIO GRANDE County) 80 total acres

**Table A**

WDID	Structure Name	Permit	Percent Responsibility	List Any Additional Well Owners
2012663	W2587 WELL NO 02	2059-F	100	


As the circulator of this petition, I attest that each of the signatories hereon was provided with a copy of the Subdistrict conceptual Plan of Water Management and a copy of the Subdistrict Petition for Establishment describing in greater detail the background and basis for the formation of the Subdistrict and that the signatories on this petition were subscribed before me voluntarily and with knowledge of the purposes for the formation of the Subdistrict.

Printed Name of Circulator	Signature	Date
----------------------------	-----------	------

\*The legally authorized representatives must execute petitions on behalf of Corporations, Limited Partnerships, LLC's, LLP's, etc. A person signing the petition on behalf of any Corporation, Limited Partnership, LLC, LLP, etc. must present an affidavit attesting to the approval of the petition by the entity's Board of Directors, President, CEO, or other authorized officer(s).

\*\*This petition must be executed by all record owners of the described property. Petitions will be compared against the records on file with Alamosa, Conejos and Rio Grande Counties and will be deemed valid only if the signatories exactly match the owners of record, as reflected by the county records, and if the signers of the petition agree to be responsible for the above represented percentage of costs, fees and post-plan depletions from the well(s) identified in this petition. If less than all of the record owners sign this petition, or if someone other than the record owner signs this petition, except as set forth above, the petition will be deemed invalid.

printed 1/27/2017



**PETITION**  
**TO FORM SPECIAL IMPROVEMENT DISTRICT NO. 6**  
**OF THE RIO GRANDE WATER CONSERVATION DISTRICT**

---

We the undersigned by our signatures affixed to this petition do hereby affirm and attest that:

1. (We/I) own an interest in real property that includes a well(s) used in whole or in part for irrigation, commercial, industrial or municipal purposes within the Alamosa-La Jara Response Area of the Rio Grande Decision Support System, or (we/I) represent owners of real property that includes a well(s) used in whole or in part for irrigation commercial, industrial or municipal purposes within the Alamosa-La Jara Response Area of the Rio Grande Decision Support System and (we/I) have the proper legal authority to sign this Petition on the owner's behalf.
  2. (We/I) support the formation of Special Improvement District No. 6 and request that the District Court form the Special Improvement District pursuant to the attached Petition and general description of the *conceptual* Plan of Water Management to govern the Special Improvement District.
  3. By (my/our) signature hereon (we/I) request that the Rio Grande Water Conservation District petition the District Court to form Special Improvement District No. 6 and include this property within Special Improvement District No. 6.
- 

**Special Improvement District Purpose**

The overall purpose of this Subdistrict is to provide a community-oriented water management alternative to individual augmentation plans or state-imposed regulations limiting the use of wells in Water Division No. 3. That is, to provide a mechanism through which a group of well users in the Alamosa-La Jara Response Area can work collaboratively to develop and implement a system of self-regulation using economic-based incentives and other management tools that promote responsible groundwater management and that remedies the injury to senior surface water rights that result from groundwater use from Subdistrict wells. The operation of the Plan will comply with the requirements of SB 04-222, codified at section 37-92-501(4), C.R.S. **The Subdistrict will be financed by reasonable service and user fees, and special assessments on property within the Subdistrict, and the lands petitioned herein will be benefited by the replacement of injurious depletions to senior water rights, as allowed by statute.** We understand that these service and user fees and special assessments on taxable property within the Subdistrict will be required in order to generate sufficient funds to meet the goals and objectives of the Subdistrict. These methods of financing are authorized by the signatures on this petition without further election, pending approval of the Subdistrict Board of Managers.

**As a condition of participation, the Subdistrict will require acceptance of these and other nonmonetary limitations, including limitations on the diversion and use of groundwater, which may be imposed if the Board of Managers determines such limitations necessary to achieve one or more of the Plan objectives. By signing this petition the undersigned agree to accept these limitations if imposed.**

In the event the Subdistrict is unable to achieve one or more of its objectives or comply with other court-imposed or state-imposed requirements, all Landowners may have limitations imposed on the use of their Subdistrict Wells for the diversion of groundwater, including complete curtailment of groundwater withdrawals, through administrative rules and regulations by the State of Colorado.

Participation in the Subdistrict is strictly voluntary. Once land is petitioned into the Subdistrict and the Subdistrict is duly formed by Court order, ***the land will remain in the Subdistrict for as long as the Subdistrict is in existence***, even in the event the land is sold or transferred after Subdistrict formation.

The Subdistrict will remain in existence, unless dissolved by appropriate legal action, for so long as the Rio Grande Water Conservation District remains in existence. The conditions described above will run with the ownership of the property described in this Petition.

The legal description of the property that is the subject of this petition is described below. Wells within the proposed Subdistrict that are located on or having legal authority to apply groundwater to this property are listed in Table A.

Farm Plan # 400400

Petition No 6315200231

By (our/my) signature hereon, we attest to (our/my) ownership of the wells and described land (or to our/my legal authority to represent an entity that has ownership of the described land), (I/we) indicate our understanding of the foregoing intentions and purposes of the Subdistrict, and respectfully request that the same be formed pursuant to applicable statutes by the District Court. The Subdistrict's water management plan will be monitored and updated to respond to changes in climatic or hydrologic conditions or new information from *bona fide* studies or models.

Name(s):	_____	Date
<u>BRADY JOHN STEVEN &amp; TRENNA</u>	Signature <u><i>John Steven Brady</i></u>	<u>2-27-17</u>
<u>0</u>	Signature <u><i>Trenna Brady</i></u>	<u>2-27-17</u>
<u>0</u>	Signature _____	_____

Address 8256 S COUNTY ROAD 3 E; MONTE VISTA, CO 81144

Parcel 6315200231: SW4 SEC 10-37-8 LESS 5.08 AC BK 373 PG 725 NW4 SEC 15-37-8 as referenced on Book \_\_\_\_\_, Page \_\_\_\_\_ and/or Reception # \_\_\_\_\_ . (RIO GRANDE County) 314.92 total

**Table A**

WDID	Structure Name	Permit	Percent Responsibility	List Any Additional Well Owners
2005004	W0078 WELL NO 02	14580-R	100	

As the circulator of this petition, I attest that each of the signatories hereon was provided with a copy of the Subdistrict conceptual Plan of Water Management and a copy of the Subdistrict Petition for Establishment describing in greater detail the background and basis for the formation of the Subdistrict and that the signatories on this petition were subscribed before me voluntarily and with knowledge of the purposes for the formation of the Subdistrict.

Printed Name of Circulator	Signature	Date
----------------------------	-----------	------

\*The legally authorized representatives must execute petitions on behalf of Corporations, Limited Partnerships, LLC's, LLP's, etc. A person signing the petition on behalf of any Corporation, Limited Partnership, LLC, LLP, etc. must present an affidavit attesting to the approval of the petition by the entity's Board of Directors, President, CEO, or other authorized officer(s).

\*\*This petition must be executed by all record owners of the described property. Petitions will be compared against the records on file with Alamosa, Conejos and Rio Grande Counties and will be deemed valid only if the signatories exactly match the owners of record, as reflected by the county records, and if the signers of the petition agree to be responsible for the above represented percentage of costs, fees and post-plan depletions from the well(s) identified in this petition. If less than all of the record owners sign this petition, or if someone other than the record owner signs this petition, except as set forth above, the petition will be deemed invalid.

printed 9/29/2016

**PETITION**  
**TO FORM SPECIAL IMPROVEMENT DISTRICT NO. 6**  
**OF THE RIO GRANDE WATER CONSERVATION DISTRICT**

We the undersigned by our signatures affixed to this petition do hereby affirm and attest that:

1. (We/I) own an interest in real property that includes a well(s) used in whole or in part for irrigation, commercial, industrial or municipal purposes within the Alamosa-La Jara Response Area of the Rio Grande Decision Support System, or (we/I) represent owners of real property that includes a well(s) used in whole or in part for irrigation, commercial, industrial or municipal purposes within the Alamosa-La Jara Response Area of the Rio Grande Decision Support System and (we/I) have the proper legal authority to sign this Petition on the owner's behalf.
2. (We/I) support the formation of Special Improvement District No. 6 and request that the District Court form the Special Improvement District pursuant to the attached Petition and general description of the *conceptual* Plan of Water Management to govern the Special Improvement District.
3. By (my/our) signature hereon (we/I) request that the Rio Grande Water Conservation District petition the District Court to form Special Improvement District No. 6 and include this property within Special Improvement District No. 6.

---

**Special Improvement District Purpose**

The overall purpose of this Subdistrict is to provide a community-oriented water management alternative to individual augmentation plans or state-imposed regulations limiting the use of wells in Water Division No. 3. That is, to provide a mechanism through which a group of well users in the Alamosa-La Jara Response Area can work collaboratively to develop and implement a system of self-regulation using economic-based incentives and other management tools that promote responsible groundwater management and that remedies the injury to senior surface water rights that result from groundwater use from Subdistrict wells. The operation of the Plan will comply with the requirements of SB 04-222, codified at section 37-92-501(4), C.R.S. **The Subdistrict will be financed by reasonable service and user fees, and special assessments on property within the Subdistrict, and the lands petitioned herein will be benefited by the replacement of injurious depletions to senior water rights, as allowed by statute.** We understand that these service and user fees and special assessments on taxable property within the Subdistrict will be required in order to generate sufficient funds to meet the goals and objectives of the Subdistrict. These methods of financing are authorized by the signatures on this petition without further election, pending approval of the Subdistrict Board of Managers.

**As a condition of participation, the Subdistrict will require acceptance of these and other nonmonetary limitations, including limitations on the diversion and use of groundwater, which may be imposed if the Board of Managers determines such limitations necessary to achieve one or more of the Plan objectives. By signing this petition the undersigned agree to accept these limitations if imposed.**

In the event the Subdistrict is unable to achieve one or more of its objectives or comply with other court-imposed or state-imposed requirements, all Landowners may have limitations imposed on the use of their Subdistrict Wells for the diversion of groundwater, including complete curtailment of groundwater withdrawals, through administrative rules and regulations by the State of Colorado.

Participation in the Subdistrict is strictly voluntary. Once land is petitioned into the Subdistrict and the Subdistrict is duly formed by Court order, ***the land will remain in the Subdistrict for as long as the Subdistrict is in existence***, even in the event the land is sold or transferred after Subdistrict formation.

The Subdistrict will remain in existence, unless dissolved by appropriate legal action, for so long as the Rio Grande Water Conservation District remains in existence. The conditions described above will run with the ownership of the property described in this Petition.

The legal description of the property that is the subject of this petition is described below. Wells within the proposed Subdistrict that are located on or having legal authority to apply groundwater to this property are listed in Table A.

Farm Plan # 400290

Petition No 6315300447

By (our/my) signature hereon, we attest to (our/my) ownership of the wells and described land (or to our/my legal authority to represent an entity that has ownership of the described land), (I/we) indicate our understanding of the foregoing intentions and purposes of the Subdistrict, and respectfully request that the same be formed pursuant to applicable statutes by the District Court. The Subdistrict's water management plan will be monitored and updated to respond to changes in climatic or hydrologic conditions or new information from *bona fide* studies or models.

Name(s): \_\_\_\_\_ Date \_\_\_\_\_

WIDGER KAREN L Signature Karen L. Widger 5-9-18

WIDGER MICHAEL JAY Signature Michael Jay Widger 5-9-18

Signature \_\_\_\_\_

Address 2491 S COUNTY ROAD 2 F, MONTE VISTA, CO 81144

Parcel 6315300447: S2SW1 SEC 17-57 T155N R88W ME. BK 525 PG 1388 SURVEY DR A MAP 1101  
 FORMERLY 6315300020 as referenced on Book \_\_\_\_\_ Page \_\_\_\_\_ and/or Reception # \_\_\_\_\_  
 (RIO GRANDE County) 76.12 total acres

**Table A**

WDID	Structure Name	Permit	Percent Responsibility	List Any Additional Well Owners
2013984	PERMIT 46764-F	46764-F	100	

As the circulator of this petition, I attest that each of the signatories hereon was provided with a copy of the Subdistrict conceptual Plan of Water Management and a copy of the Subdistrict Petition for Establishment describing in greater detail the background and basis for the formation of the Subdistrict and that the signatories on this petition were subscribed before me voluntarily and with knowledge of the purposes for the formation of the Subdistrict.

Printed Name of Circulator \_\_\_\_\_ Signature \_\_\_\_\_ Date \_\_\_\_\_

\*The legally authorized representatives must execute petitions on behalf of Corporations, Limited Partnerships, LLC's, LLP's, etc. A person signing the petition on behalf of any Corporation, Limited Partnership, LLC, LLP, etc. must present an affidavit attesting to the approval of the petition by the entity's Board of Directors, President, CEO, or other authorized officer(s).

\*\*This petition must be executed by all record owners of the described property. Petitions will be compared against the records on file with Alamosa, Conejos and Rio Grande Counties and will be deemed valid only if the signatories exactly match the owners of record, as reflected by the county records, and if the signers of the petition agree to be responsible for the above represented percentage of costs, fees and post-plan depletions from the well(s) identified in this petition. If less than all of the record owners sign this petition, or if someone other than the record owner signs this petition, except as set forth above, the petition will be deemed invalid.

printed 5/9/2018



**PETITION  
TO FORM SPECIAL IMPROVEMENT DISTRICT NO. 6  
OF THE RIO GRANDE WATER CONSERVATION DISTRICT**

We the undersigned by our signatures affixed to this petition do hereby affirm and attest that:

1. (We/I) own an interest in real property that includes a well(s) used in whole or in part for irrigation, commercial, industrial or municipal purposes within the Alamosa-La Jara Response Area of the Rio Grande Decision Support System, or (we/I) represent owners of real property that includes a well(s) used in whole or in part for irrigation commercial, industrial or municipal purposes within the Alamosa-La Jara Response Area of the Rio Grande Decision Support System and (we/I) have the proper legal authority to sign this Petition on the owner's behalf.
2. (We/I) support the formation of Special Improvement District No. 6 and request that the District Court form the Special Improvement District pursuant to the attached Petition and general description of the *conceptual* Plan of Water Management to govern the Special Improvement District.
3. By (my/our) signature hereon (we/I) request that the Rio Grande Water Conservation District petition the District Court to form Special Improvement District No. 6 and include this property within Special Improvement District No. 6.

---

**Special Improvement District Purpose**

The overall purpose of this Subdistrict is to provide a community-oriented water management alternative to individual augmentation plans or state-imposed regulations limiting the use of wells in Water Division No. 3. That is, to provide a mechanism through which a group of well users in the Alamosa-La Jara Response Area can work collaboratively to develop and implement a system of self-regulation using economic-based incentives and other management tools that promote responsible groundwater management and that remedies the injury to senior surface water rights that result from groundwater use from Subdistrict wells. The operation of the Plan will comply with the requirements of SB 04-222, codified at section 37-92-501(4), C.R.S. **The Subdistrict will be financed by reasonable service and user fees, and special assessments on property within the Subdistrict, and the lands petitioned herein will be benefited by the replacement of injurious depletions to senior water rights, as allowed by statute.** We understand that these service and user fees and special assessments on taxable property within the Subdistrict will be required in order to generate sufficient funds to meet the goals and objectives of the Subdistrict. These methods of financing are authorized by the signatures on this petition without further election, pending approval of the Subdistrict Board of Managers.

**As a condition of participation, the Subdistrict will require acceptance of these and other nonmonetary limitations, including limitations on the diversion and use of groundwater, which may be imposed if the Board of Managers determines such limitations necessary to achieve one or more of the Plan objectives. By signing this petition the undersigned agree to accept these limitations if imposed.**

In the event the Subdistrict is unable to achieve one or more of its objectives or comply with other court-imposed or state-imposed requirements, all Landowners may have limitations imposed on the use of their Subdistrict Wells for the diversion of groundwater, including complete curtailment of groundwater withdrawals, through administrative rules and regulations by the State of Colorado.

Participation in the Subdistrict is strictly voluntary. Once land is petitioned into the Subdistrict and the Subdistrict is duly formed by Court order, ***the land will remain in the Subdistrict for as long as the Subdistrict is in existence***, even in the event the land is sold or transferred after Subdistrict formation.

The Subdistrict will remain in existence, unless dissolved by appropriate legal action, for so long as the Rio Grande Water Conservation District remains in existence. The conditions described above will run with the ownership of the property described in this Petition.

The legal description of the property that is the subject of this petition is described below. Wells within the proposed Subdistrict that are located on or having legal authority to apply groundwater to this property are listed in Table A.

Farm Plan # 400290

Petition No 6315301001

By (our/my) signature hereon, we attest to (our/my) ownership of the wells and described land (or to our/my legal authority to represent an entity that has ownership of the described land), (I/we) indicate our understanding of the foregoing intentions and purposes of the Subdistrict, and respectfully request that the same be formed pursuant to applicable statutes by the District Court. The Subdistrict's water management plan will be monitored and updated to respond to changes in climatic or hydrologic conditions or new information from *bona fide* studies or models.

Name(s): \_\_\_\_\_ Date: \_\_\_\_\_  
 WIDGER KAREN L Signature Karen L. Widger 5-9-18  
 WIDGER MICHAEL JAY Signature Michael Jay Widger 5-9-18  
 Signature \_\_\_\_\_

Address 2491 S COUNTY ROAD 2 E; MONTE VISTA, CO 81144  
 Parcel 6315301001: TRACT 1 ROGERS TRACT SURVEY CONT 40.979 AC M/L MAP DR A MAP 802  
07-21-08 PLAT DR 11 MAP 328 03-04-09 FORMERLY 6315300246 as referenced on Book \_\_\_\_\_  
 Page \_\_\_\_\_ and/or Reception # \_\_\_\_\_ (RIO GRANDE County) 40.98 total acres

**Table A**

WDID	Structure Name	Permit	Percent Responsibility	List Any Additional Well Owners
2005321	W0954 WELL NO 01	870-FR	100	

As the circulator of this petition, I attest that each of the signatories hereon was provided with a copy of the Subdistrict conceptual Plan of Water Management and a copy of the Subdistrict Petition for Establishment describing in greater detail the background and basis for the formation of the Subdistrict and that the signatories on this petition were subscribed before me voluntarily and with knowledge of the purposes for the formation of the Subdistrict.

Printed Name of Circulator \_\_\_\_\_ Signature \_\_\_\_\_ Date \_\_\_\_\_

\*The legally authorized representatives must execute petitions on behalf of Corporations, Limited Partnerships, LLC's, LLP's, etc. A person signing the petition on behalf of any Corporation, Limited Partnership, LLC, LLP, etc. must present an affidavit attesting to the approval of the petition by the entity's Board of Directors, President, CEO, or other authorized officer(s).

\*\*This petition must be executed by all record owners of the described property. Petitions will be compared against the records on file with Alamosa, Conejos and Rio Grande Counties and will be deemed valid only if the signatories exactly match the owners of record, as reflected by the county records, and if the signers of the petition agree to be responsible for the above represented percentage of costs, fees and post-plan depletions from the well(s) identified in this petition. If less than all of the record owners sign this petition, or if someone other than the record owner signs this petition, except as set forth above, the petition will be deemed invalid.

printed 5/9/2018

**PETITION  
TO FORM SPECIAL IMPROVEMENT DISTRICT NO. 6  
OF THE RIO GRANDE WATER CONSERVATION DISTRICT**

We the undersigned by our signatures affixed to this petition do hereby affirm and attest that:

1. (We/I) own an interest in real property that includes a well(s) used in whole or in part for irrigation, commercial, industrial or municipal purposes within the Alamosa-La Jara Response Area of the Rio Grande Decision Support System, or (we/I) represent owners of real property that includes a well(s) used in whole or in part for irrigation commercial, industrial or municipal purposes within the Alamosa-La Jara Response Area of the Rio Grande Decision Support System and (we/I) have the proper legal authority to sign this Petition on the owner's behalf.
2. (We/I) support the formation of Special Improvement District No. 6 and request that the District Court form the Special Improvement District pursuant to the attached Petition and general description of the *conceptual* Plan of Water Management to govern the Special Improvement District.
3. By (my/our) signature hereon (we/I) request that the Rio Grande Water Conservation District petition the District Court to form Special Improvement District No. 6 and include this property within Special Improvement District No. 6.

---

**Special Improvement District Purpose**

The overall purpose of this Subdistrict is to provide a community-oriented water management alternative to individual augmentation plans or state-imposed regulations limiting the use of wells in Water Division No. 3. That is, to provide a mechanism through which a group of well users in the Alamosa-La Jara Response Area can work collaboratively to develop and implement a system of self-regulation using economic-based incentives and other management tools that promote responsible groundwater management and that remedies the injury to senior surface water rights that result from groundwater use from Subdistrict wells. The operation of the Plan will comply with the requirements of SB 04-222, codified at section 37-92-501(4), C.R.S. **The Subdistrict will be financed by reasonable service and user fees, and special assessments on property within the Subdistrict, and the lands petitioned herein will be benefited by the replacement of injurious depletions to senior water rights, as allowed by statute.** We understand that these service and user fees and special assessments on taxable property within the Subdistrict will be required in order to generate sufficient funds to meet the goals and objectives of the Subdistrict. These methods of financing are authorized by the signatures on this petition without further election, pending approval of the Subdistrict Board of Managers.

**As a condition of participation, the Subdistrict will require acceptance of these and other nonmonetary limitations, including limitations on the diversion and use of groundwater, which may be imposed if the Board of Managers determines such limitations necessary to achieve one or more of the Plan objectives. By signing this petition the undersigned agree to accept these limitations if imposed.**

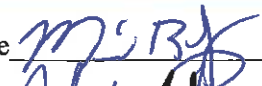


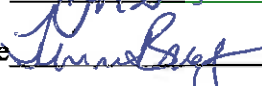
In the event the Subdistrict is unable to achieve one or more of its objectives or comply with other court-imposed or state-imposed requirements, all Landowners may have limitations imposed on the use of their Subdistrict Wells for the diversion of groundwater, including complete curtailment of groundwater withdrawals, through administrative rules and regulations by the State of Colorado.

Participation in the Subdistrict is strictly voluntary. Once land is petitioned into the Subdistrict and the Subdistrict is duly formed by Court order, ***the land will remain in the Subdistrict for as long as the Subdistrict is in existence***, even in the event the land is sold or transferred after Subdistrict formation.

The Subdistrict will remain in existence, unless dissolved by appropriate legal action, for so long as the Rio Grande Water Conservation District remains in existence. The conditions described above will run with the ownership of the property described in this Petition.

The legal description of the property that is the subject of this petition is described below. Wells within the proposed Subdistrict that are located on or having legal authority to apply groundwater to this property are listed in Table A.

By (our/my) signature hereon, we attest to (our/my) ownership of the wells and described land (or to our/my legal authority to represent an entity that has ownership of the described land), (I/we) indicate our understanding of the foregoing intentions and purposes of the Subdistrict, and respectfully request that the same be formed pursuant to applicable statutes by the District Court. The Subdistrict's water management plan will be monitored and updated to respond to changes in climatic or hydrologic conditions or new information from *bona fide* studies or models.

Name(s):	_____	Date
<u>BRADY JOHN STEVEN / BRADY</u>	Signature <u></u>	<u>6-10-18</u>
<u>TRENNA / BRADY MICHAEL KIRK /</u>	<u></u>	<u>6-10-18</u>
<u>BRADY ALESHA ANN</u>		
0	Signature <u></u>	<u>6-10-18</u>
0	Signature <u></u>	<u>6-10-18</u>

Address 8256 S COUNTY ROAD 3 E; MONTE VISTA, CO 81144

Parcel 6315400130: SE4 SEC 15-37-8 LESS 77.04 AC BK 334 PG 701 as referenced on Book \_\_\_\_\_ Page \_\_\_\_\_ and/or Reception # 491038. (RIO GRANDE County) 82.96 total acres

**Table A**

WDID	Structure Name	Permit	Percent Responsibility	List Any Additional Well Owners
2005188	W0567 WELL NO 01	8661-R	25	

As the circulator of this petition, I attest that each of the signatories hereon was provided with a copy of the Subdistrict conceptual Plan of Water Management and a copy of the Subdistrict Petition for Establishment describing in greater detail the background and basis for the formation of the Subdistrict and that the signatories on this petition were subscribed before me voluntarily and with knowledge of the purposes for the formation of the Subdistrict.

Printed Name of Circulator	Signature	Date
----------------------------	-----------	------

\*The legally authorized representatives must execute petitions on behalf of Corporations, Limited Partnerships, LLC's, LLP's, etc. A person signing the petition on behalf of any Corporation, Limited Partnership, LLC, LLP, etc. must present an affidavit attesting to the approval of the petition by the entity's Board of Directors, President, CEO, or other authorized officer(s).

\*\*This petition must be executed by all record owners of the described property. Petitions will be compared against the records on file with Alamosa, Conejos and Rio Grande Counties and will be deemed valid only if the signatories exactly match the owners of record, as reflected by the county records, and if the signers of the petition agree to be responsible for the above represented percentage of costs, fees and post-plan depletions from the well(s) identified in this petition. If less than all of the record owners sign this petition, or if someone other than the record owner signs this petition, except as set forth above, the petition will be deemed invalid.

**PETITION  
TO FORM SPECIAL IMPROVEMENT DISTRICT NO. 6  
OF THE RIO GRANDE WATER CONSERVATION DISTRICT**

We the undersigned by our signatures affixed to this petition do hereby affirm and attest that:

1. (We/I) own an interest in real property that includes a well(s) used in whole or in part for irrigation, commercial, industrial or municipal purposes within the Alamosa-La Jara Response Area of the Rio Grande Decision Support System, or (we/I) represent owners of real property that includes a well(s) used in whole or in part for irrigation commercial, industrial or municipal purposes within the Alamosa-La Jara Response Area of the Rio Grande Decision Support System and (we/I) have the proper legal authority to sign this Petition on the owner's behalf.
2. (We/I) support the formation of Special Improvement District No. 6 and request that the District Court form the Special Improvement District pursuant to the attached Petition and general description of the *conceptual* Plan of Water Management to govern the Special Improvement District.
3. By (my/our) signature hereon (we/I) request that the Rio Grande Water Conservation District petition the District Court to form Special Improvement District No. 6 and include this property within Special Improvement District No. 6.

**Special Improvement District Purpose**

The overall purpose of this Subdistrict is to provide a community-oriented water management alternative to individual augmentation plans or state-imposed regulations limiting the use of wells in Water Division No. 3. That is, to provide a mechanism through which a group of well users in the Alamosa-La Jara Response Area can work collaboratively to develop and implement a system of self-regulation using economic-based incentives and other management tools that promote responsible groundwater management and that remedies the injury to senior surface water rights that result from groundwater use from Subdistrict wells. The operation of the Plan will comply with the requirements of SB 04-222, codified at section 37-92-501(4), C.R.S. **The Subdistrict will be financed by reasonable service and user fees, and special assessments on property within the Subdistrict, and the lands petitioned herein will be benefited by the replacement of injurious depletions to senior water rights, as allowed by statute.** We understand that these service and user fees and special assessments on taxable property within the Subdistrict will be required in order to generate sufficient funds to meet the goals and objectives of the Subdistrict. These methods of financing are authorized by the signatures on this petition without further election, pending approval of the Subdistrict Board of Managers.

**As a condition of participation, the Subdistrict will require acceptance of these and other nonmonetary limitations, including limitations on the diversion and use of groundwater, which may be imposed if the Board of Managers determines such limitations necessary to achieve one or more of the Plan objectives. By signing this petition the undersigned agree to accept these limitations if imposed.**

In the event the Subdistrict is unable to achieve one or more of its objectives or comply with other court-imposed or state-imposed requirements, all Landowners may have limitations imposed on the use of their Subdistrict Wells for the diversion of groundwater, including complete curtailment of groundwater withdrawals, through administrative rules and regulations by the State of Colorado.

Participation in the Subdistrict is strictly voluntary. Once land is petitioned into the Subdistrict and the Subdistrict is duly formed by Court order, ***the land will remain in the Subdistrict for as long as the Subdistrict is in existence***, even in the event the land is sold or transferred after Subdistrict formation.

The Subdistrict will remain in existence, unless dissolved by appropriate legal action, for so long as the Rio Grande Water Conservation District remains in existence. The conditions described above will run with the ownership of the property described in this Petition.

The legal description of the property that is the subject of this petition is described below. Wells within the proposed Subdistrict that are located on or having legal authority to apply groundwater to this property are listed in Table A.

Farm Plan # 400890

Petition No 6316100350

By (our/my) signature hereon, we attest to (our/my) ownership of the wells and described land (or to our/my legal authority to represent an entity that has ownership of the described land), (I/we) indicate our understanding of the foregoing intentions and purposes of the Subdistrict, and respectfully request that the same be formed pursuant to applicable statutes by the District Court. The Subdistrict's water management plan will be monitored and updated to respond to changes in climatic or hydrologic conditions or new information from *bona fide* studies or models.

Name(s): \_\_\_\_\_ Date \_\_\_\_\_  
SCHAEFER RANCH LLC Signature Philip W Schaefer Jan 16, 2017  
 0 Signature \_\_\_\_\_  
 0 Signature \_\_\_\_\_

Address 12521 E MOUNTAIN VILLAGE DR STE B; WASILLA, AK 99654

Parcel 6316100350: NE4 SEC 16-37-8 FORMERLY 6313100205 as referenced on Book \_\_\_\_\_, Page \_\_\_\_\_ and/or Reception # \_\_\_\_\_ (RIO GRANDE County) 160 total acres

**Table A**

WDID	Structure Name	Permit	Percent Responsibility	List Any Additional Well Owners
2011034	W1608 WELL NO 01	20650-R	100	

As the circulator of this petition, I attest that each of the signatories hereon was provided with a copy of the Subdistrict conceptual Plan of Water Management and a copy of the Subdistrict Petition for Establishment describing in greater detail the background and basis for the formation of the Subdistrict and that the signatories on this petition were subscribed before me voluntarily and with knowledge of the purposes for the formation of the Subdistrict.

Printed Name of Circulator \_\_\_\_\_ Signature \_\_\_\_\_ Date \_\_\_\_\_

\*The legally authorized representatives must execute petitions on behalf of Corporations, Limited Partnerships, LLC's, LLP's, etc. A person signing the petition on behalf of any Corporation, Limited Partnership, LLC, LLP, etc. must present an affidavit attesting to the approval of the petition by the entity's Board of Directors, President, CEO, or other authorized officer(s).

\*\*This petition must be executed by all record owners of the described property. Petitions will be compared against the records on file with Alamosa, Conejos and Rio Grande Counties and will be deemed valid only if the signatories exactly match the owners of record, as reflected by the county records, and if the signers of the petition agree to be responsible for the above represented percentage of costs, fees and post-plan depletions from the well(s) identified in this petition. If less than all of the record owners sign this petition, or if someone other than the record owner signs this petition, except as set forth above, the petition will be deemed invalid.

printed 12/16/2016

**PETITION  
TO FORM SPECIAL IMPROVEMENT DISTRICT NO. 6  
OF THE RIO GRANDE WATER CONSERVATION DISTRICT**

---

We the undersigned by our signatures affixed to this petition do hereby affirm and attest that:

1. (We/I) own an interest in real property that includes a well(s) used in whole or in part for irrigation, commercial, industrial or municipal purposes within the Alamosa-La Jara Response Area of the Rio Grande Decision Support System, or (we/I) represent owners of real property that includes a well(s) used in whole or in part for irrigation commercial, industrial or municipal purposes within the Alamosa-La Jara Response Area of the Rio Grande Decision Support System and (we/I) have the proper legal authority to sign this Petition on the owner's behalf.
2. (We/I) support the formation of Special Improvement District No. 6 and request that the District Court form the Special Improvement District pursuant to the attached Petition and general description of the *conceptual* Plan of Water Management to govern the Special Improvement District.
3. By (my/our) signature hereon (we/I) request that the Rio Grande Water Conservation District petition the District Court to form Special Improvement District No. 6 and include this property within Special Improvement District No. 6.

---

**Special Improvement District Purpose**

The overall purpose of this Subdistrict is to provide a community-oriented water management alternative to individual augmentation plans or state-imposed regulations limiting the use of wells in Water Division No. 3. That is, to provide a mechanism through which a group of well users in the Alamosa-La Jara Response Area can work collaboratively to develop and implement a system of self-regulation using economic-based incentives and other management tools that promote responsible groundwater management and that remedies the injury to senior surface water rights that result from groundwater use from Subdistrict wells. The operation of the Plan will comply with the requirements of SB 04-222, codified at section 37-92-501(4), C.R.S. **The Subdistrict will be financed by reasonable service and user fees, and special assessments on property within the Subdistrict, and the lands petitioned herein will be benefited by the replacement of injurious depletions to senior water rights, as allowed by statute.** We understand that these service and user fees and special assessments on taxable property within the Subdistrict will be required in order to generate sufficient funds to meet the goals and objectives of the Subdistrict. These methods of financing are authorized by the signatures on this petition without further election, pending approval of the Subdistrict Board of Managers.

**As a condition of participation, the Subdistrict will require acceptance of these and other nonmonetary limitations, including limitations on the diversion and use of groundwater, which may be imposed if the Board of Managers determines such limitations necessary to achieve one or more of the Plan objectives. By signing this petition the undersigned agree to accept these limitations if imposed.**

In the event the Subdistrict is unable to achieve one or more of its objectives or comply with other court-imposed or state-imposed requirements, all Landowners may have limitations imposed on the use of their Subdistrict Wells for the diversion of groundwater, including complete curtailment of groundwater withdrawals, through administrative rules and regulations by the State of Colorado.

Participation in the Subdistrict is strictly voluntary. Once land is petitioned into the Subdistrict and the Subdistrict is duly formed by Court order, ***the land will remain in the Subdistrict for as long as the Subdistrict is in existence***, even in the event the land is sold or transferred after Subdistrict formation.

The Subdistrict will remain in existence, unless dissolved by appropriate legal action, for so long as the Rio Grande Water Conservation District remains in existence. The conditions described above will run with the ownership of the property described in this Petition.

The legal description of the property that is the subject of this petition is described below. Wells within the proposed Subdistrict that are located on or having legal authority to apply groundwater to this property are listed in Table A.



By (our/my) signature hereon, we attest to (our/my) ownership of the wells and described land (or to our/my legal authority to represent an entity that has ownership of the described land), (I/we) indicate our understanding of the foregoing intentions and purposes of the Subdistrict, and respectfully request that the same be formed pursuant to applicable statutes by the District Court. The Subdistrict's water management plan will be monitored and updated to respond to changes in climatic or hydrologic conditions or new information from *bona fide* studies or models.

Name(s):	Signature	Date
<u>JOHNSON SHIRLEY</u>	<u><i>Shirley Johnson</i></u>	<u>3/13/17</u>
0	Signature _____	_____
0	Signature _____	_____

Address 9083 S COUNTY ROAD 2 E; MONTE VISTA, CO 81144

Parcel 6316200024: W2 SEC 16-37-8 as referenced on Book \_\_\_\_\_, Page \_\_\_\_\_ and/or Reception # \_\_\_\_\_ (RIO GRANDE County) 320 total acres

**Table A**

WDID	Structure Name	Permit	Percent Responsibility	List Any Additional Well Owners
2005386	W0116 WELL NO 01	7252-R	100	

As the circulator of this petition, I attest that each of the signatories hereon was provided with a copy of the Subdistrict conceptual Plan of Water Management and a copy of the Subdistrict Petition for Establishment describing in greater detail the background and basis for the formation of the Subdistrict and that the signatories on this petition were subscribed before me voluntarily and with knowledge of the purposes for the formation of the Subdistrict.

Printed Name of Circulator	Signature	Date
----------------------------	-----------	------

\*The legally authorized representatives must execute petitions on behalf of Corporations, Limited Partnerships, LLC's, LLP's, etc. A person signing the petition on behalf of any Corporation, Limited Partnership, LLC, LLP, etc. must present an affidavit attesting to the approval of the petition by the entity's Board of Directors, President, CEO, or other authorized officer(s).

\*\*This petition must be executed by all record owners of the described property. Petitions will be compared against the records on file with Alamosa, Conejos and Rio Grande Counties and will be deemed valid only if the signatories exactly match the owners of record, as reflected by the county records, and if the signers of the petition agree to be responsible for the above represented percentage of costs, fees and post-plan depletions from the well(s) identified in this petition. If less than all of the record owners sign this petition, or if someone other than the record owner signs this petition, except as set forth above, the petition will be deemed invalid.

printed 3/13/2017

**PETITION**  
**TO FORM SPECIAL IMPROVEMENT DISTRICT NO. 6**  
**OF THE RIO GRANDE WATER CONSERVATION DISTRICT**

---

We the undersigned by our signatures affixed to this petition do hereby affirm and attest that:

1. (We/I) own an interest in real property that includes a well(s) used in whole or in part for irrigation, commercial, industrial or municipal purposes within the Alamosa-La Jara Response Area of the Rio Grande Decision Support System, or (we/I) represent owners of real property that includes a well(s) used in whole or in part for irrigation commercial, industrial or municipal purposes within the Alamosa-La Jara Response Area of the Rio Grande Decision Support System and (we/I) have the proper legal authority to sign this Petition on the owner's behalf.
  2. (We/I) support the formation of Special Improvement District No. 6 and request that the District Court form the Special Improvement District pursuant to the attached Petition and general description of the *conceptual* Plan of Water Management to govern the Special Improvement District.
  3. By (my/our) signature hereon (we/I) request that the Rio Grande Water Conservation District petition the District Court to form Special Improvement District No. 6 and include this property within Special Improvement District No. 6.
- 

**Special Improvement District Purpose**

The overall purpose of this Subdistrict is to provide a community-oriented water management alternative to individual augmentation plans or state-imposed regulations limiting the use of wells in Water Division No. 3. That is, to provide a mechanism through which a group of well users in the Alamosa-La Jara Response Area can work collaboratively to develop and implement a system of self-regulation using economic-based incentives and other management tools that promote responsible groundwater management and that remedies the injury to senior surface water rights that result from groundwater use from Subdistrict wells. The operation of the Plan will comply with the requirements of SB 04-222, codified at section 37-92-501(4), C.R.S. **The Subdistrict will be financed by reasonable service and user fees, and special assessments on property within the Subdistrict, and the lands petitioned herein will be benefited by the replacement of injurious depletions to senior water rights, as allowed by statute.** We understand that these service and user fees and special assessments on taxable property within the Subdistrict will be required in order to generate sufficient funds to meet the goals and objectives of the Subdistrict. These methods of financing are authorized by the signatures on this petition without further election, pending approval of the Subdistrict Board of Managers.

**As a condition of participation, the Subdistrict will require acceptance of these and other nonmonetary limitations, including limitations on the diversion and use of groundwater, which may be imposed if the Board of Managers determines such limitations necessary to achieve one or more of the Plan objectives. By signing this petition the undersigned agree to accept these limitations if imposed.**

In the event the Subdistrict is unable to achieve one or more of its objectives or comply with other court-imposed or state-imposed requirements, all Landowners may have limitations imposed on the use of their Subdistrict Wells for the diversion of groundwater, including complete curtailment of groundwater withdrawals, through administrative rules and regulations by the State of Colorado.

Participation in the Subdistrict is strictly voluntary. Once land is petitioned into the Subdistrict and the Subdistrict is duly formed by Court order, ***the land will remain in the Subdistrict for as long as the Subdistrict is in existence***, even in the event the land is sold or transferred after Subdistrict formation.

The Subdistrict will remain in existence, unless dissolved by appropriate legal action, for so long as the Rio Grande Water Conservation District remains in existence. The conditions described above will run with the ownership of the property described in this Petition.

The legal description of the property that is the subject of this petition is described below. Wells within the proposed Subdistrict that are located on or having legal authority to apply groundwater to this property are listed in Table A.

By (our/my) signature hereon, we attest to (our/my) ownership of the wells and described land (or to our/my legal authority to represent an entity that has ownership of the described land), (I/we) indicate our understanding of the foregoing intentions and purposes of the Subdistrict, and respectfully request that the same be formed pursuant to applicable statutes by the District Court. The Subdistrict's water management plan will be monitored and updated to respond to changes in climatic or hydrologic conditions or new information from *bona fide* studies or models.

Name(s):	Signature	Date
<u>JOHNSON STANTON W &amp; JAELYN</u>	<u><i>Stanton W. Johnson</i></u>	<u>5-23-17</u>
<u>0</u>	<u><i>Jaelyn Johnson</i></u>	<u>5-23-17</u>
<u>0</u>	Signature _____	_____

Address 9026 S COUNTY ROAD 2 E; MONTE VISTA, CO 81144  
 Parcel 6317100344: N2NE4 SEC 17-37-8 LESS 6.99 AC BK 526 PG 1273 FORMERLY 6317100026 as  
referenced on Book \_\_\_\_\_, Page \_\_\_\_\_ and/or Reception # \_\_\_\_\_ (RIO GRANDE County)  
73.01 total acres

**Table A**

WDID	Structure Name	Permit	Percent Responsibility	List Any Additional Well Owners
2005074	W0184 WELL NO 02	11221-F	100	

As the circulator of this petition, I attest that each of the signatories hereon was provided with a copy of the Subdistrict conceptual Plan of Water Management and a copy of the Subdistrict Petition for Establishment describing in greater detail the background and basis for the formation of the Subdistrict and that the signatories on this petition were subscribed before me voluntarily and with knowledge of the purposes for the formation of the Subdistrict.

Printed Name of Circulator	Signature	Date
----------------------------	-----------	------

\*The legally authorized representatives must execute petitions on behalf of Corporations, Limited Partnerships, LLC's, LLP's, etc. A person signing the petition on behalf of any Corporation, Limited Partnership, LLC, LLP, etc. must present an affidavit attesting to the approval of the petition by the entity's Board of Directors, President, CEO, or other authorized officer(s).

\*\*This petition must be executed by all record owners of the described property. Petitions will be compared against the records on file with Alamosa, Conejos and Rio Grande Counties and will be deemed valid only if the signatories exactly match the owners of record, as reflected by the county records, and if the signers of the petition agree to be responsible for the above represented percentage of costs, fees and post-plan depletions from the well(s) identified in this petition. If less than all of the record owners sign this petition, or if someone other than the record owner signs this petition, except as set forth above, the petition will be deemed invalid.

printed 5/18/2017

**PETITION**  
**TO FORM SPECIAL IMPROVEMENT DISTRICT NO. 6**  
**OF THE RIO GRANDE WATER CONSERVATION DISTRICT**

We the undersigned by our signatures affixed to this petition do hereby affirm and attest that:

1. (We/I) own an interest in real property that includes a well(s) used in whole or in part for irrigation, commercial, industrial or municipal purposes within the Alamosa-La Jara Response Area of the Rio Grande Decision Support System, or (we/I) represent owners of real property that includes a well(s) used in whole or in part for irrigation commercial, industrial or municipal purposes within the Alamosa-La Jara Response Area of the Rio Grande Decision Support System and (we/I) have the proper legal authority to sign this Petition on the owner's behalf.
2. (We/I) support the formation of Special Improvement District No. 6 and request that the District Court form the Special Improvement District pursuant to the attached Petition and general description of the *conceptual* Plan of Water Management to govern the Special Improvement District.
3. By (my/our) signature hereon (we/I) request that the Rio Grande Water Conservation District petition the District Court to form Special Improvement District No. 6 and include this property within Special Improvement District No. 6.

---

**Special Improvement District Purpose**

The overall purpose of this Subdistrict is to provide a community-oriented water management alternative to individual augmentation plans or state-imposed regulations limiting the use of wells in Water Division No. 3. That is, to provide a mechanism through which a group of well users in the Alamosa-La Jara Response Area can work collaboratively to develop and implement a system of self-regulation using economic-based incentives and other management tools that promote responsible groundwater management and that remedies the injury to senior surface water rights that result from groundwater use from Subdistrict wells. The operation of the Plan will comply with the requirements of SB 04-222, codified at section 37-92-501(4), C.R.S. **The Subdistrict will be financed by reasonable service and user fees, and special assessments on property within the Subdistrict, and the lands petitioned herein will be benefited by the replacement of injurious depletions to senior water rights, as allowed by statute.** We understand that these service and user fees and special assessments on taxable property within the Subdistrict will be required in order to generate sufficient funds to meet the goals and objectives of the Subdistrict. These methods of financing are authorized by the signatures on this petition without further election, pending approval of the Subdistrict Board of Managers.

**As a condition of participation, the Subdistrict will require acceptance of these and other nonmonetary limitations, including limitations on the diversion and use of groundwater, which may be imposed if the Board of Managers determines such limitations necessary to achieve one or more of the Plan objectives. By signing this petition the undersigned agree to accept these limitations if imposed.**

In the event the Subdistrict is unable to achieve one or more of its objectives or comply with other court-imposed or state-imposed requirements, all Landowners may have limitations imposed on the use of their Subdistrict Wells for the diversion of groundwater, including complete curtailment of groundwater withdrawals, through administrative rules and regulations by the State of Colorado.

Participation in the Subdistrict is strictly voluntary. Once land is petitioned into the Subdistrict and the Subdistrict is duly formed by Court order, ***the land will remain in the Subdistrict for as long as the Subdistrict is in existence***, even in the event the land is sold or transferred after Subdistrict formation.

The Subdistrict will remain in existence, unless dissolved by appropriate legal action, for so long as the Rio Grande Water Conservation District remains in existence. The conditions described above will run with the ownership of the property described in this Petition.

The legal description of the property that is the subject of this petition is described below. Wells within the proposed Subdistrict that are located on or having legal authority to apply groundwater to this property are listed in Table A.

Farm Plan # 401200

Petition No 6317200028

By (our/my) signature hereon, we attest to (our/my) ownership of the wells and described land (or to our/my legal authority to represent an entity that has ownership of the described land), (I/we) indicate our understanding of the foregoing intentions and purposes of the Subdistrict, and respectfully request that the same be formed pursuant to applicable statutes by the District Court. The Subdistrict's water management plan will be monitored and updated to respond to changes in climatic or hydrologic conditions or new information from *bona fide* studies or models.

Name(s): \_\_\_\_\_

BRUNELLI BRYAN & STEPHANIE      Signature Bryan Brunelli      Date 3/13/17

0      Signature Stephanie Brunelli      Date 3/13/17

0      Signature \_\_\_\_\_

Address 8300 S COUNTY ROAD 1 E; MONTE VISTA, CO 81144

Parcel 6317200028: NW4 SEC 17-37-8 as referenced on Book \_\_\_\_\_, Page \_\_\_\_\_ and/or Reception # \_\_\_\_\_ (RIO GRANDE County) 160 total acres

**Table A**

WDID	Structure Name	Permit	Percent Responsibility	List Any Additional Well Owners
2009319	W0566 WELL NO 04	8602-R	100	

As the circulator of this petition, I attest that each of the signatories hereon was provided with a copy of the Subdistrict conceptual Plan of Water Management and a copy of the Subdistrict Petition for Establishment describing in greater detail the background and basis for the formation of the Subdistrict and that the signatories on this petition were subscribed before me voluntarily and with knowledge of the purposes for the formation of the Subdistrict.

Printed Name of Circulator \_\_\_\_\_ Signature \_\_\_\_\_ Date \_\_\_\_\_

\*The legally authorized representatives must execute petitions on behalf of Corporations, Limited Partnerships, LLC's, LLP's, etc. A person signing the petition on behalf of any Corporation, Limited Partnership, LLC, LLP, etc. must present an affidavit attesting to the approval of the petition by the entity's Board of Directors, President, CEO, or other authorized officer(s).

\*\*This petition must be executed by all record owners of the described property. Petitions will be compared against the records on file with Alamosa, Conejos and Rio Grande Counties and will be deemed valid only if the signatories exactly match the owners of record, as reflected by the county records, and if the signers of the petition agree to be responsible for the above represented percentage of costs, fees and post-plan depletions from the well(s) identified in this petition. If less than all of the record owners sign this petition, or if someone other than the record owner signs this petition, except as set forth above, the petition will be deemed invalid.

printed 3/13/2017

**PETITION  
TO FORM SPECIAL IMPROVEMENT DISTRICT NO. 6  
OF THE RIO GRANDE WATER CONSERVATION DISTRICT**

---

We the undersigned by our signatures affixed to this petition do hereby affirm and attest that:

1. (We/I) own an interest in real property that includes a well(s) used in whole or in part for irrigation, commercial, industrial or municipal purposes within the Alamosa-La Jara Response Area of the Rio Grande Decision Support System, or (we/I) represent owners of real property that includes a well(s) used in whole or in part for irrigation commercial, industrial or municipal purposes within the Alamosa-La Jara Response Area of the Rio Grande Decision Support System and (we/I) have the proper legal authority to sign this Petition on the owner's behalf.
  2. (We/I) support the formation of Special Improvement District No. 6 and request that the District Court form the Special Improvement District pursuant to the attached Petition and general description of the *conceptual* Plan of Water Management to govern the Special Improvement District.
  3. By (my/our) signature hereon (we/I) request that the Rio Grande Water Conservation District petition the District Court to form Special Improvement District No. 6 and include this property within Special Improvement District No. 6.
- 

**Special Improvement District Purpose**

The overall purpose of this Subdistrict is to provide a community-oriented water management alternative to individual augmentation plans or state-imposed regulations limiting the use of wells in Water Division No. 3. That is, to provide a mechanism through which a group of well users in the Alamosa-La Jara Response Area can work collaboratively to develop and implement a system of self-regulation using economic-based incentives and other management tools that promote responsible groundwater management and that remedies the injury to senior surface water rights that result from groundwater use from Subdistrict wells. The operation of the Plan will comply with the requirements of SB 04-222, codified at section 37-92-501(4), C.R.S. **The Subdistrict will be financed by reasonable service and user fees, and special assessments on property within the Subdistrict, and the lands petitioned herein will be benefited by the replacement of injurious depletions to senior water rights, as allowed by statute.** We understand that these service and user fees and special assessments on taxable property within the Subdistrict will be required in order to generate sufficient funds to meet the goals and objectives of the Subdistrict. These methods of financing are authorized by the signatures on this petition without further election, pending approval of the Subdistrict Board of Managers.

**As a condition of participation, the Subdistrict will require acceptance of these and other nonmonetary limitations, including limitations on the diversion and use of groundwater, which may be imposed if the Board of Managers determines such limitations necessary to achieve one or more of the Plan objectives. By signing this petition the undersigned agree to accept these limitations if imposed.**

In the event the Subdistrict is unable to achieve one or more of its objectives or comply with other court-imposed or state-imposed requirements, all Landowners may have limitations imposed on the use of their Subdistrict Wells for the diversion of groundwater, including complete curtailment of groundwater withdrawals, through administrative rules and regulations by the State of Colorado.

Participation in the Subdistrict is strictly voluntary. Once land is petitioned into the Subdistrict and the Subdistrict is duly formed by Court order, ***the land will remain in the Subdistrict for as long as the Subdistrict is in existence***, even in the event the land is sold or transferred after Subdistrict formation.

The Subdistrict will remain in existence, unless dissolved by appropriate legal action, for so long as the Rio Grande Water Conservation District remains in existence. The conditions described above will run with the ownership of the property described in this Petition.

The legal description of the property that is the subject of this petition is described below. Wells within the proposed Subdistrict that are located on or having legal authority to apply groundwater to this property are listed in Table A.

By (our/my) signature hereon, we attest to (our/my) ownership of the wells and described land (or to our/my legal authority to represent an entity that has ownership of the described land), (I/we) indicate our understanding of the foregoing intentions and purposes of the Subdistrict, and respectfully request that the same be formed pursuant to applicable statutes by the District Court. The Subdistrict's water management plan will be monitored and updated to respond to changes in climatic or hydrologic conditions or new information from *bona fide* studies or models.

Name(s):	Signature	Date
<u>JOHNSON STANTON W &amp; JAELYN</u>	<u><i>Stanton W. Johnson</i></u>	<u>5-23-17</u>
<u>0</u>	<u><i>Jaelyn Johnson</i></u>	<u>5-23-17</u>
<u>0</u>	Signature _____	_____

Address 9026 S COUNTY ROAD 2 E; MONTE VISTA, CO 81144

Parcel 6317300309: SW4 SEC 17-37-8 LESS 1.66 AC BK 377 PG 870 LESS 5 AC BK 478 PG 843 LESS 1.38 AC BK 340 PG 341 FORMERLY 6317300292 as referenced on Book \_\_\_\_\_, Page \_\_\_\_\_ and/or Reception # \_\_\_\_\_ (RIO GRANDE County) 152 total acres

**Table A**

WDID	Structure Name	Permit	Percent Responsibility	List Any Additional Well Owners
2005874	W1831 WELL NO 03	3860-F	100	

As the circulator of this petition, I attest that each of the signatories hereon was provided with a copy of the Subdistrict conceptual Plan of Water Management and a copy of the Subdistrict Petition for Establishment describing in greater detail the background and basis for the formation of the Subdistrict and that the signatories on this petition were subscribed before me voluntarily and with knowledge of the purposes for the formation of the Subdistrict.

Printed Name of Circulator	Signature	Date
----------------------------	-----------	------

\*The legally authorized representatives must execute petitions on behalf of Corporations, Limited Partnerships, LLC's, LLP's, etc. A person signing the petition on behalf of any Corporation, Limited Partnership, LLC, LLP, etc. must present an affidavit attesting to the approval of the petition by the entity's Board of Directors, President, CEO, or other authorized officer(s).

\*\*This petition must be executed by all record owners of the described property. Petitions will be compared against the records on file with Alamosa, Conejos and Rio Grande Counties and will be deemed valid only if the signatories exactly match the owners of record, as reflected by the county records, and if the signers of the petition agree to be responsible for the above represented percentage of costs, fees and post-plan depletions from the well(s) identified in this petition. If less than all of the record owners sign this petition, or if someone other than the record owner signs this petition, except as set forth above, the petition will be deemed invalid.

printed 5/18/2017



**PETITION  
TO FORM SPECIAL IMPROVEMENT DISTRICT NO. 6  
OF THE RIO GRANDE WATER CONSERVATION DISTRICT**

---

We the undersigned by our signatures affixed to this petition do hereby affirm and attest that:

1. (We/I) own an interest in real property that includes a well(s) used in whole or in part for irrigation, commercial, industrial or municipal purposes within the Alamosa-La Jara Response Area of the Rio Grande Decision Support System, or (we/I) represent owners of real property that includes a well(s) used in whole or in part for irrigation commercial, industrial or municipal purposes within the Alamosa-La Jara Response Area of the Rio Grande Decision Support System and (we/I) have the proper legal authority to sign this Petition on the owner's behalf.
  2. (We/I) support the formation of Special Improvement District No. 6 and request that the District Court form the Special Improvement District pursuant to the attached Petition and general description of the *conceptual* Plan of Water Management to govern the Special Improvement District.
  3. By (my/our) signature hereon (we/I) request that the Rio Grande Water Conservation District petition the District Court to form Special Improvement District No. 6 and include this property within Special Improvement District No. 6.
- 

**Special Improvement District Purpose**

The overall purpose of this Subdistrict is to provide a community-oriented water management alternative to individual augmentation plans or state-imposed regulations limiting the use of wells in Water Division No. 3. That is, to provide a mechanism through which a group of well users in the Alamosa-La Jara Response Area can work collaboratively to develop and implement a system of self-regulation using economic-based incentives and other management tools that promote responsible groundwater management and that remedies the injury to senior surface water rights that result from groundwater use from Subdistrict wells. The operation of the Plan will comply with the requirements of SB 04-222, codified at section 37-92-501(4), C.R.S. **The Subdistrict will be financed by reasonable service and user fees, and special assessments on property within the Subdistrict, and the lands petitioned herein will be benefited by the replacement of injurious depletions to senior water rights, as allowed by statute.** We understand that these service and user fees and special assessments on taxable property within the Subdistrict will be required in order to generate sufficient funds to meet the goals and objectives of the Subdistrict. These methods of financing are authorized by the signatures on this petition without further election, pending approval of the Subdistrict Board of Managers.

**As a condition of participation, the Subdistrict will require acceptance of these and other nonmonetary limitations, including limitations on the diversion and use of groundwater, which may be imposed if the Board of Managers determines such limitations necessary to achieve one or more of the Plan objectives. By signing this petition the undersigned agree to accept these limitations if imposed.**

In the event the Subdistrict is unable to achieve one or more of its objectives or comply with other court-imposed or state-imposed requirements, all Landowners may have limitations imposed on the use of their Subdistrict Wells for the diversion of groundwater, including complete curtailment of groundwater withdrawals, through administrative rules and regulations by the State of Colorado.

Participation in the Subdistrict is strictly voluntary. Once land is petitioned into the Subdistrict and the Subdistrict is duly formed by Court order, ***the land will remain in the Subdistrict for as long as the Subdistrict is in existence***, even in the event the land is sold or transferred after Subdistrict formation.

The Subdistrict will remain in existence, unless dissolved by appropriate legal action, for so long as the Rio Grande Water Conservation District remains in existence. The conditions described above will run with the ownership of the property described in this Petition.

The legal description of the property that is the subject of this petition is described below. Wells within the proposed Subdistrict that are located on or having legal authority to apply groundwater to this property are listed in Table A.

By (our/my) signature hereon, we attest to (our/my) ownership of the wells and described land (or to our/my legal authority to represent an entity that has ownership of the described land), (I/we) indicate our understanding of the foregoing intentions and purposes of the Subdistrict, and respectfully request that the same be formed pursuant to applicable statutes by the District Court. The Subdistrict's water management plan will be monitored and updated to respond to changes in climatic or hydrologic conditions or new information from *bona fide* studies or models.

Name(s):	_____	Date
<u>JOHNSON SHIRLEY E</u>	Signature <u>Shirley E. Johnson</u>	<u>3/13/17</u>
0	Signature _____	_____
0	Signature _____	_____

Address 9083 S COUNTY ROAD 2 E; MONTE VISTA, CO 81144

Parcel 6317400415: SE4 SEC 17-37-8 NE4 SEC 20-37-8 N2NW4 SEC 21-37-8 LESS 4.50 AC M/L BK 553 PG 592 FORMERLY 6317400352 as referenced on Book \_\_\_\_\_, Page \_\_\_\_\_ and/or Reception # \_\_\_\_\_ (RIO GRANDE County) 395.5 total acres

**Table A**

WDD	Structure Name	Permit	Percent Responsibility	List Any Additional Well Owners
2005073	W1831 WELL NO 01	6996-R	100	_____
2005873	84CW027 WELL NO 02R	7253-RR	0	_____
2005875	W1831 WELL NO 04	3702-F	100	_____

As the circulator of this petition, I attest that each of the signatories hereon was provided with a copy of the Subdistrict conceptual Plan of Water Management and a copy of the Subdistrict Petition for Establishment describing in greater detail the background and basis for the formation of the Subdistrict and that the signatories on this petition were subscribed before me voluntarily and with knowledge of the purposes for the formation of the Subdistrict.

_____	_____	_____
Printed Name of Circulator	Signature	Date

\*The legally authorized representatives must execute petitions on behalf of Corporations, Limited Partnerships, LLC's, LLP's, etc. A person signing the petition on behalf of any Corporation, Limited Partnership, LLC, LLP, etc. must present an affidavit attesting to the approval of the petition by the entity's Board of Directors, President, CEO, or other authorized officer(s).

\*\*This petition must be executed by all record owners of the described property. Petitions will be compared against the records on file with Alamosa, Conejos and Rio Grande Counties and will be deemed valid only if the signatories exactly match the owners of record, as reflected by the county records, and if the signers of the petition agree to be responsible for the above represented percentage of costs, fees and post-plan depletions from the well(s) identified in this petition. If less than all of the record owners sign this petition, or if someone other than the record owner signs this petition, except as set forth above, the petition will be deemed invalid.

printed 2/21/2017

**PETITION**  
**TO FORM SPECIAL IMPROVEMENT DISTRICT NO. 6**  
**OF THE RIO GRANDE WATER CONSERVATION DISTRICT**

---

We the undersigned by our signatures affixed to this petition do hereby affirm and attest that:

1. (We/I) own an interest in real property that includes a well(s) used in whole or in part for irrigation, commercial, industrial or municipal purposes within the Alamosa-La Jara Response Area of the Rio Grande Decision Support System, or (we/I) represent owners of real property that includes a well(s) used in whole or in part for irrigation commercial, industrial or municipal purposes within the Alamosa-La Jara Response Area of the Rio Grande Decision Support System and (we/I) have the proper legal authority to sign this Petition on the owner's behalf.
2. (We/I) support the formation of Special Improvement District No. 6 and request that the District Court form the Special Improvement District pursuant to the attached Petition and general description of the *conceptual* Plan of Water Management to govern the Special Improvement District.
3. By (my/our) signature hereon (we/I) request that the Rio Grande Water Conservation District petition the District Court to form Special Improvement District No. 6 and include this property within Special Improvement District No. 6.

---

**Special Improvement District Purpose**

The overall purpose of this Subdistrict is to provide a community-oriented water management alternative to individual augmentation plans or state-imposed regulations limiting the use of wells in Water Division No. 3. That is, to provide a mechanism through which a group of well users in the Alamosa-La Jara Response Area can work collaboratively to develop and implement a system of self-regulation using economic-based incentives and other management tools that promote responsible groundwater management and that remedies the injury to senior surface water rights that result from groundwater use from Subdistrict wells. The operation of the Plan will comply with the requirements of SB 04-222, codified at section 37-92-501(4), C.R.S. **The Subdistrict will be financed by reasonable service and user fees, and special assessments on property within the Subdistrict, and the lands petitioned herein will be benefited by the replacement of injurious depletions to senior water rights, as allowed by statute.** We understand that these service and user fees and special assessments on taxable property within the Subdistrict will be required in order to generate sufficient funds to meet the goals and objectives of the Subdistrict. These methods of financing are authorized by the signatures on this petition without further election, pending approval of the Subdistrict Board of Managers.

**As a condition of participation, the Subdistrict will require acceptance of these and other nonmonetary limitations, including limitations on the diversion and use of groundwater, which may be imposed if the Board of Managers determines such limitations necessary to achieve one or more of the Plan objectives. By signing this petition the undersigned agree to accept these limitations if imposed.**

In the event the Subdistrict is unable to achieve one or more of its objectives or comply with other court-imposed or state-imposed requirements, all Landowners may have limitations imposed on the use of their Subdistrict Wells for the diversion of groundwater, including complete curtailment of groundwater withdrawals, through administrative rules and regulations by the State of Colorado.

Participation in the Subdistrict is strictly voluntary. Once land is petitioned into the Subdistrict and the Subdistrict is duly formed by Court order, ***the land will remain in the Subdistrict for as long as the Subdistrict is in existence***, even in the event the land is sold or transferred after Subdistrict formation.

The Subdistrict will remain in existence, unless dissolved by appropriate legal action, for so long as the Rio Grande Water Conservation District remains in existence. The conditions described above will run with the ownership of the property described in this Petition.

The legal description of the property that is the subject of this petition is described below. Wells within the proposed Subdistrict that are located on or having legal authority to apply groundwater to this property are listed in Table A.

By (our/my) signature hereon, we attest to (our/my) ownership of the wells and described land (or to our/my legal authority to represent an entity that has ownership of the described land), (I/we) indicate our understanding of the foregoing intentions and purposes of the Subdistrict, and respectfully request that the same be formed pursuant to applicable statutes by the District Court. The Subdistrict's water management plan will be monitored and updated to respond to changes in climatic or hydrologic conditions or new information from *bona fide* studies or models.

Name(s):	_____	Date
	<u>JOHNSON STANTON W &amp; JAELYN</u>	Signature <u><i>Stanton W. Johnson</i></u> <u>3-28-18</u>
	<u>0</u>	Signature <u><i>Jaelyn Johnson</i></u> <u>3-28-18</u>
	<u>0</u>	Signature _____

Address 9026 S COUNTY ROAD 2 E; MONTE VISTA, CO 81144

Parcel 6318100342: E2 SEC 18-37-8 LESS 1.01 AC BK 378 PG 933 LESS 40 AC BK 522 PG 181  
FORMERLY 6318100237 as referenced on Book \_\_\_\_\_, Page \_\_\_\_\_ and/or Reception # \_\_\_\_\_  
(RIO GRANDE County) 278.99 total acres

**Table A**

WDID	Structure Name	Permit	Percent Responsibility	List Any Additional Well Owners
2008971	W0391 WELL NO 03	1605-R	100	_____
2014381	PERMIT 23959 F	23959-F	100	_____

As the circulator of this petition, I attest that each of the signatories hereon was provided with a copy of the Subdistrict conceptual Plan of Water Management and a copy of the Subdistrict Petition for Establishment describing in greater detail the background and basis for the formation of the Subdistrict and that the signatories on this petition were subscribed before me voluntarily and with knowledge of the purposes for the formation of the Subdistrict.

Printed Name of Circulator	Signature	Date
----------------------------	-----------	------

\*The legally authorized representatives must execute petitions on behalf of Corporations, Limited Partnerships, LLC's, LLP's, etc. A person signing the petition on behalf of any Corporation, Limited Partnership, LLC, LLP, etc. must present an affidavit attesting to the approval of the petition by the entity's Board of Directors, President, CEO, or other authorized officer(s).

\*\*This petition must be executed by all record owners of the described property. Petitions will be compared against the records on file with Alamosa, Conejos and Rio Grande Counties and will be deemed valid only if the signatories exactly match the owners of record, as reflected by the county records, and if the signers of the petition agree to be responsible for the above represented percentage of costs, fees and post-plan depletions from the well(s) identified in this petition. If less than all of the record owners sign this petition, or if someone other than the record owner signs this petition, except as set forth above, the petition will be deemed invalid.

*printed 3/28/2018*

**PETITION  
TO FORM SPECIAL IMPROVEMENT DISTRICT NO. 6  
OF THE RIO GRANDE WATER CONSERVATION DISTRICT**

---

We the undersigned by our signatures affixed to this petition do hereby affirm and attest that:

1. (We/I) own an interest in real property that includes a well(s) used in whole or in part for irrigation, commercial, industrial or municipal purposes within the Alamosa-La Jara Response Area of the Rio Grande Decision Support System, or (we/I) represent owners of real property that includes a well(s) used in whole or in part for irrigation commercial, industrial or municipal purposes within the Alamosa-La Jara Response Area of the Rio Grande Decision Support System and (we/I) have the proper legal authority to sign this Petition on the owner's behalf.
2. (We/I) support the formation of Special Improvement District No. 6 and request that the District Court form the Special Improvement District pursuant to the attached Petition and general description of the *conceptual* Plan of Water Management to govern the Special Improvement District.
3. By (my/our) signature hereon (we/I) request that the Rio Grande Water Conservation District petition the District Court to form Special Improvement District No. 6 and include this property within Special Improvement District No. 6.

---

**Special Improvement District Purpose**

The overall purpose of this Subdistrict is to provide a community-oriented water management alternative to individual augmentation plans or state-imposed regulations limiting the use of wells in Water Division No. 3. That is, to provide a mechanism through which a group of well users in the Alamosa-La Jara Response Area can work collaboratively to develop and implement a system of self-regulation using economic-based incentives and other management tools that promote responsible groundwater management and that remedies the injury to senior surface water rights that result from groundwater use from Subdistrict wells. The operation of the Plan will comply with the requirements of SB 04-222, codified at section 37-92-501(4), C.R.S. **The Subdistrict will be financed by reasonable service and user fees, and special assessments on property within the Subdistrict, and the lands petitioned herein will be benefited by the replacement of injurious depletions to senior water rights, as allowed by statute.** We understand that these service and user fees and special assessments on taxable property within the Subdistrict will be required in order to generate sufficient funds to meet the goals and objectives of the Subdistrict. These methods of financing are authorized by the signatures on this petition without further election, pending approval of the Subdistrict Board of Managers.

**As a condition of participation, the Subdistrict will require acceptance of these and other nonmonetary limitations, including limitations on the diversion and use of groundwater, which may be imposed if the Board of Managers determines such limitations necessary to achieve one or more of the Plan objectives. By signing this petition the undersigned agree to accept these limitations if imposed.**

In the event the Subdistrict is unable to achieve one or more of its objectives or comply with other court-imposed or state-imposed requirements, all Landowners may have limitations imposed on the use of their Subdistrict Wells for the diversion of groundwater, including complete curtailment of groundwater withdrawals, through administrative rules and regulations by the State of Colorado.

Participation in the Subdistrict is strictly voluntary. Once land is petitioned into the Subdistrict and the Subdistrict is duly formed by Court order, ***the land will remain in the Subdistrict for as long as the Subdistrict is in existence***, even in the event the land is sold or transferred after Subdistrict formation.

The Subdistrict will remain in existence, unless dissolved by appropriate legal action, for so long as the Rio Grande Water Conservation District remains in existence. The conditions described above will run with the ownership of the property described in this Petition.

The legal description of the property that is the subject of this petition is described below. Wells within the proposed Subdistrict that are located on or having legal authority to apply groundwater to this property are listed in Table A.

By (our/my) signature hereon, we attest to (our/my) ownership of the wells and described land (or to our/my legal authority to represent an entity that has ownership of the described land), (I/we) indicate our understanding of the foregoing intentions and purposes of the Subdistrict, and respectfully request that the same be formed pursuant to applicable statutes by the District Court. The Subdistrict's water management plan will be monitored and updated to respond to changes in climatic or hydrologic conditions or new information from *bona fide* studies or models.

Name(s): \_\_\_\_\_

CHRISTENSEN BRYAN C /  
CHRISTENSEN VIRGINIA A

Signature

*Bryan C. Christensen*

Date

7-12-17

0

Signature

*Virginia A. Christensen* 7-12-17

0

Signature \_\_\_\_\_

Address 8300 STATE HIGHWAY 15 S; MONTE VISTA, CO 81144

Parcel 6318200033: NW4 SEC 18-37-8 FR SW4 SEC 18-37-8 FR NW4 SEC 19-37-8 LY N&E OF MV  
CANAL as referenced on Book / Page and/or Reception # (RIO GRANDE  
County) 315.68 total acres

**Table A**

WDID	Structure Name	Permit	Percent Responsibility	List Any Additional Well Owners
2009316	W0566 WELL NO 01	7328-R	100	_____
2009317	W0566 WELL NO 02	8606-R	100	_____
2009318	W0566 WELL NO 03	6184-R	100	_____

As the circulator of this petition, I attest that each of the signatories hereon was provided with a copy of the Subdistrict conceptual Plan of Water Management and a copy of the Subdistrict Petition for Establishment describing in greater detail the background and basis for the formation of the Subdistrict and that the signatories on this petition were subscribed before me voluntarily and with knowledge of the purposes for the formation of the Subdistrict.

Printed Name of Circulator \_\_\_\_\_

Signature \_\_\_\_\_

Date \_\_\_\_\_

\*The legally authorized representatives must execute petitions on behalf of Corporations, Limited Partnerships, LLC's, LLP's, etc. A person signing the petition on behalf of any Corporation, Limited Partnership, LLC, LLP, etc. must present an affidavit attesting to the approval of the petition by the entity's Board of Directors, President, CEO, or other authorized officer(s).

\*\*This petition must be executed by all record owners of the described property. Petitions will be compared against the records on file with Alamosa, Conejos and Rio Grande Counties and will be deemed valid only if the signatories exactly match the owners of record, as reflected by the county records, and if the signers of the petition agree to be responsible for the above represented percentage of costs, fees and post-plan depletions from the well(s) identified in this petition. If less than all of the record owners sign this petition, or if someone other than the record owner signs this petition, except as set forth above, the petition will be deemed invalid.

printed 6/14/2017





**PETITION  
TO FORM SPECIAL IMPROVEMENT DISTRICT NO. 6  
OF THE RIO GRANDE WATER CONSERVATION DISTRICT**

---

We the undersigned by our signatures affixed to this petition do hereby affirm and attest that:

1. (We/I) own an interest in real property that includes a well(s) used in whole or in part for irrigation, commercial, industrial or municipal purposes within the Alamosa-La Jara Response Area of the Rio Grande Decision Support System, or (we/I) represent owners of real property that includes a well(s) used in whole or in part for irrigation commercial, industrial or municipal purposes within the Alamosa-La Jara Response Area of the Rio Grande Decision Support System and (we/I) have the proper legal authority to sign this Petition on the owner's behalf.
2. (We/I) support the formation of Special Improvement District No. 6 and request that the District Court form the Special Improvement District pursuant to the attached Petition and general description of the *conceptual* Plan of Water Management to govern the Special Improvement District.
3. By (my/our) signature hereon (we/I) request that the Rio Grande Water Conservation District petition the District Court to form Special Improvement District No. 6 and include this property within Special Improvement District No. 6.

---

**Special Improvement District Purpose**

The overall purpose of this Subdistrict is to provide a community-oriented water management alternative to individual augmentation plans or state-imposed regulations limiting the use of wells in Water Division No. 3. That is, to provide a mechanism through which a group of well users in the Alamosa-La Jara Response Area can work collaboratively to develop and implement a system of self-regulation using economic-based incentives and other management tools that promote responsible groundwater management and that remedies the injury to senior surface water rights that result from groundwater use from Subdistrict wells. The operation of the Plan will comply with the requirements of SB 04-222, codified at section 37-92-501(4), C.R.S. **The Subdistrict will be financed by reasonable service and user fees, and special assessments on property within the Subdistrict, and the lands petitioned herein will be benefited by the replacement of injurious depletions to senior water rights, as allowed by statute.** We understand that these service and user fees and special assessments on taxable property within the Subdistrict will be required in order to generate sufficient funds to meet the goals and objectives of the Subdistrict. These methods of financing are authorized by the signatures on this petition without further election, pending approval of the Subdistrict Board of Managers.

**As a condition of participation, the Subdistrict will require acceptance of these and other nonmonetary limitations, including limitations on the diversion and use of groundwater, which may be imposed if the Board of Managers determines such limitations necessary to achieve one or more of the Plan objectives. By signing this petition the undersigned agree to accept these limitations if imposed.**

In the event the Subdistrict is unable to achieve one or more of its objectives or comply with other court-imposed or state-imposed requirements, all Landowners may have limitations imposed on the use of their Subdistrict Wells for the diversion of groundwater, including complete curtailment of groundwater withdrawals, through administrative rules and regulations by the State of Colorado.

Participation in the Subdistrict is strictly voluntary. Once land is petitioned into the Subdistrict and the Subdistrict is duly formed by Court order, ***the land will remain in the Subdistrict for as long as the Subdistrict is in existence***, even in the event the land is sold or transferred after Subdistrict formation.

The Subdistrict will remain in existence, unless dissolved by appropriate legal action, for so long as the Rio Grande Water Conservation District remains in existence. The conditions described above will run with the ownership of the property described in this Petition.

The legal description of the property that is the subject of this petition is described below. Wells within the proposed Subdistrict that are located on or having legal authority to apply groundwater to this property are listed in Table A.



By (our/my) signature hereon, we attest to (our/my) ownership of the wells and described land (or to our/my legal authority to represent an entity that has ownership of the described land), (I/we) indicate our understanding of the foregoing intentions and purposes of the Subdistrict, and respectfully request that the same be formed pursuant to applicable statutes by the District Court. The Subdistrict's water management plan will be monitored and updated to respond to changes in climatic or hydrologic conditions or new information from *bona fide* studies or models.

Name(s): \_\_\_\_\_ Date \_\_\_\_\_

CHRISTENSEN BRYAN C / Signature *Bryan C Christensen* 7-12-17  
CHRISTENSEN VIRGINIA A

0 Signature *Virginia A. Christensen* 7-12-17  
 0 Signature \_\_\_\_\_

Address 8300 STATE HIGHWAY 15 S; MONTE VISTA, CO 81144  
 Parcel 6319100310: NE4 SEC 19-37-8 LESS POR LY N & E OF MV CANAL FORMERLY 6319100215 as  
referenced on Book \_\_\_\_\_, Page \_\_\_\_\_ and/or Reception # \_\_\_\_\_ . (RIO GRANDE County)  
97.42 total acres

**Table A**

WDD	Structure Name	Permit	Percent Responsibility	List Any Additional Well Owners
2010069	W1030 WELL NO 02	10420-R	100	

As the circulator of this petition, I attest that each of the signatories hereon was provided with a copy of the Subdistrict conceptual Plan of Water Management and a copy of the Subdistrict Petition for Establishment describing in greater detail the background and basis for the formation of the Subdistrict and that the signatories on this petition were subscribed before me voluntarily and with knowledge of the purposes for the formation of the Subdistrict.

\_\_\_\_\_  
 Printed Name of Circulator Signature Date

\*The legally authorized representatives must execute petitions on behalf of Corporations, Limited Partnerships, LLC's, LLP's, etc. A person signing the petition on behalf of any Corporation, Limited Partnership, LLC, LLP, etc. must present an affidavit attesting to the approval of the petition by the entity's Board of Directors, President, CEO, or other authorized officer(s).

\*\*This petition must be executed by all record owners of the described property. Petitions will be compared against the records on file with Alamosa, Conejos and Rio Grande Counties and will be deemed valid only if the signatories exactly match the owners of record, as reflected by the county records, and if the signers of the petition agree to be responsible for the above represented percentage of costs, fees and post-plan depletions from the well(s) identified in this petition. If less than all of the record owners sign this petition, or if someone other than the record owner signs this petition, except as set forth above, the petition will be deemed invalid.

printed 6/14/2017



**PETITION**  
**TO FORM SPECIAL IMPROVEMENT DISTRICT NO. 6**  
**OF THE RIO GRANDE WATER CONSERVATION DISTRICT**

---

We the undersigned by our signatures affixed to this petition do hereby affirm and attest that:

1. (We/I) own an interest in real property that includes a well(s) used in whole or in part for irrigation, commercial, industrial or municipal purposes within the Alamosa-La Jara Response Area of the Rio Grande Decision Support System, or (we/I) represent owners of real property that includes a well(s) used in whole or in part for irrigation commercial, industrial or municipal purposes within the Alamosa-La Jara Response Area of the Rio Grande Decision Support System and (we/I) have the proper legal authority to sign this Petition on the owner's behalf.
2. (We/I) support the formation of Special Improvement District No. 6 and request that the District Court form the Special Improvement District pursuant to the attached Petition and general description of the *conceptual* Plan of Water Management to govern the Special Improvement District.
3. By (my/our) signature hereon (we/I) request that the Rio Grande Water Conservation District petition the District Court to form Special Improvement District No. 6 and include this property within Special Improvement District No. 6.

---

**Special Improvement District Purpose**

The overall purpose of this Subdistrict is to provide a community-oriented water management alternative to individual augmentation plans or state-imposed regulations limiting the use of wells in Water Division No. 3. That is, to provide a mechanism through which a group of well users in the Alamosa-La Jara Response Area can work collaboratively to develop and implement a system of self-regulation using economic-based incentives and other management tools that promote responsible groundwater management and that remedies the injury to senior surface water rights that result from groundwater use from Subdistrict wells. The operation of the Plan will comply with the requirements of SB 04-222, codified at section 37-92-501(4), C.R.S. **The Subdistrict will be financed by reasonable service and user fees, and special assessments on property within the Subdistrict, and the lands petitioned herein will be benefited by the replacement of injurious depletions to senior water rights, as allowed by statute.** We understand that these service and user fees and special assessments on taxable property within the Subdistrict will be required in order to generate sufficient funds to meet the goals and objectives of the Subdistrict. These methods of financing are authorized by the signatures on this petition without further election, pending approval of the Subdistrict Board of Managers.

**As a condition of participation, the Subdistrict will require acceptance of these and other nonmonetary limitations, including limitations on the diversion and use of groundwater, which may be imposed if the Board of Managers determines such limitations necessary to achieve one or more of the Plan objectives. By signing this petition the undersigned agree to accept these limitations if imposed.**

In the event the Subdistrict is unable to achieve one or more of its objectives or comply with other court-imposed or state-imposed requirements, all Landowners may have limitations imposed on the use of their Subdistrict Wells for the diversion of groundwater, including complete curtailment of groundwater withdrawals, through administrative rules and regulations by the State of Colorado.

Participation in the Subdistrict is strictly voluntary. Once land is petitioned into the Subdistrict and the Subdistrict is duly formed by Court order, ***the land will remain in the Subdistrict for as long as the Subdistrict is in existence***, even in the event the land is sold or transferred after Subdistrict formation.

The Subdistrict will remain in existence, unless dissolved by appropriate legal action, for so long as the Rio Grande Water Conservation District remains in existence. The conditions described above will run with the ownership of the property described in this Petition.

The legal description of the property that is the subject of this petition is described below. Wells within the proposed Subdistrict that are located on or having legal authority to apply groundwater to this property are listed in Table A.

By (our/my) signature hereon, we attest to (our/my) ownership of the wells and described land (or to our/my legal authority to represent an entity that has ownership of the described land), (I/we) indicate our understanding of the foregoing intentions and purposes of the Subdistrict, and respectfully request that the same be formed pursuant to applicable statutes by the District Court. The Subdistrict's water management plan will be monitored and updated to respond to changes in climatic or hydrologic conditions or new information from *bona fide* studies or models.

Name(s): \_\_\_\_\_

Date

CHRISTENSEN BRYAN C /  
CHRISTENSEN VIRGINIA A

Signature

*Bryan C Christensen*

7-12-17

0

Signature

*Virginia A. Christensen*

7-12-17

0

Signature \_\_\_\_\_

Address 8300 STATE HIGHWAY 15 S; MONTE VISTA, CO 81144

Parcel 6319100386: NE4 SEC 19-37-8 LESS POR LY S&W MV CANAL LESS 0.62 AC BK 304 PG 27  
FORMERLY 6319100309 as referenced on Book \_\_\_\_\_, Page \_\_\_\_\_ and/or Reception # \_\_\_\_\_  
(RIO GRANDE County) 62.58 total acres

**Table A**

WDID	Structure Name	Permit	Percent Responsibility	List Any Additional Well Owners
2010069	W1030 WELL NO 02	10420-R	0	

As the circulator of this petition, I attest that each of the signatories hereon was provided with a copy of the Subdistrict conceptual Plan of Water Management and a copy of the Subdistrict Petition for Establishment describing in greater detail the background and basis for the formation of the Subdistrict and that the signatories on this petition were subscribed before me voluntarily and with knowledge of the purposes for the formation of the Subdistrict.

Printed Name of Circulator


Signature

Date

\*The legally authorized representatives must execute petitions on behalf of Corporations, Limited Partnerships, LLC's, LLP's, etc. A person signing the petition on behalf of any Corporation, Limited Partnership, LLC, LLP, etc. must present an affidavit attesting to the approval of the petition by the entity's Board of Directors, President, CEO, or other authorized officer(s).

\*\*This petition must be executed by all record owners of the described property. Petitions will be compared against the records on file with Alamosa, Conejos and Rio Grande Counties and will be deemed valid only if the signatories exactly match the owners of record, as reflected by the county records, and if the signers of the petition agree to be responsible for the above represented percentage of costs, fees and post-plan depletions from the well(s) identified in this petition. If less than all of the record owners sign this petition, or if someone other than the record owner signs this petition, except as set forth above, the petition will be deemed invalid.

printed 6/14/2017



**PETITION  
TO FORM SPECIAL IMPROVEMENT DISTRICT NO. 6  
OF THE RIO GRANDE WATER CONSERVATION DISTRICT**

---

We the undersigned by our signatures affixed to this petition do hereby affirm and attest that:

1. (We/I) own an interest in real property that includes a well(s) used in whole or in part for irrigation, commercial, industrial or municipal purposes within the Alamosa-La Jara Response Area of the Rio Grande Decision Support System, or (we/I) represent owners of real property that includes a well(s) used in whole or in part for irrigation commercial, industrial or municipal purposes within the Alamosa-La Jara Response Area of the Rio Grande Decision Support System and (we/I) have the proper legal authority to sign this Petition on the owner's behalf.
2. (We/I) support the formation of Special Improvement District No. 6 and request that the District Court form the Special Improvement District pursuant to the attached Petition and general description of the *conceptual* Plan of Water Management to govern the Special Improvement District.
3. By (my/our) signature hereon (we/I) request that the Rio Grande Water Conservation District petition the District Court to form Special Improvement District No. 6 and include this property within Special Improvement District No. 6.

---

**Special Improvement District Purpose**

The overall purpose of this Subdistrict is to provide a community-oriented water management alternative to individual augmentation plans or state-imposed regulations limiting the use of wells in Water Division No. 3. That is, to provide a mechanism through which a group of well users in the Alamosa-La Jara Response Area can work collaboratively to develop and implement a system of self-regulation using economic-based incentives and other management tools that promote responsible groundwater management and that remedies the injury to senior surface water rights that result from groundwater use from Subdistrict wells. The operation of the Plan will comply with the requirements of SB 04-222, codified at section 37-92-501(4), C.R.S. *The Subdistrict will be financed by reasonable service and user fees, and special assessments on property within the Subdistrict, and the lands petitioned herein will be benefited by the replacement of injurious depletions to senior water rights, as allowed by statute.* We understand that these service and user fees and special assessments on taxable property within the Subdistrict will be required in order to generate sufficient funds to meet the goals and objectives of the Subdistrict. These methods of financing are authorized by the signatures on this petition without further election, pending approval of the Subdistrict Board of Managers.

*As a condition of participation, the Subdistrict will require acceptance of these and other nonmonetary limitations, including limitations on the diversion and use of groundwater, which may be imposed if the Board of Managers determines such limitations necessary to achieve one or more of the Plan objectives. By signing this petition the undersigned agree to accept these limitations if imposed.*

In the event the Subdistrict is unable to achieve one or more of its objectives or comply with other court-imposed or state-imposed requirements, all Landowners may have limitations imposed on the use of their Subdistrict Wells for the diversion of groundwater, including complete curtailment of groundwater withdrawals, through administrative rules and regulations by the State of Colorado.

Participation in the Subdistrict is strictly voluntary. Once land is petitioned into the Subdistrict and the Subdistrict is duly formed by Court order, *the land will remain in the Subdistrict for as long as the Subdistrict is in existence*, even in the event the land is sold or transferred after Subdistrict formation.

The Subdistrict will remain in existence, unless dissolved by appropriate legal action, for so long as the Rio Grande Water Conservation District remains in existence. The conditions described above will run with the ownership of the property described in this Petition.

The legal description of the property that is the subject of this petition is described below. Wells within the proposed Subdistrict that are located on or having legal authority to apply groundwater to this property are listed in Table A.

By (our/my) signature hereon, we attest to (our/my) ownership of the wells and described land (or to our/my legal authority to represent an entity that has ownership of the described land), (I/we) indicate our understanding of the foregoing intentions and purposes of the Subdistrict, and respectfully request that the same be formed pursuant to applicable statutes by the District Court. The Subdistrict's water management plan will be monitored and updated to respond to changes in climatic or hydrologic conditions or new information from *bona fide* studies or models.

Name(s):	_____	Signature	_____	Date	_____
	<u>CHRISTENSEN BRYAN C /</u>		<u><i>Bryan C Christensen</i></u>		<u>7-12-17</u>
	<u>CHRISTENSEN VIRGINIA A</u>				
0		Signature	_____		_____
			<u><i>Virginia A Christensen</i></u>		<u>7-12-17</u>
0		Signature	_____		_____

Address 8300 STATE HIGHWAY 15 S; MONTE VISTA, CO 81144  
 Parcel 6319200271: FR NW4 SEC 19-37-8 FR SW4 SEC 18-37-8 LY S&W & ABOVE ROW MV CANAL LESS 5 ACM/L BK 436 PG 218 FORMERLY 6319200036 as referenced on Book \_\_\_\_\_, Page \_\_\_\_\_ and/or Reception # \_\_\_\_\_ (RIO GRANDE County) 164.32 total acres

**Table A**

WDID	Structure Name	Permit	Percent Responsibility	List Any Additional Well Owners
2011396	W1817 WELL NO 01	13780-RR	100	


As the circulator of this petition, I attest that each of the signatories hereon was provided with a copy of the Subdistrict conceptual Plan of Water Management and a copy of the Subdistrict Petition for Establishment describing in greater detail the background and basis for the formation of the Subdistrict and that the signatories on this petition were subscribed before me voluntarily and with knowledge of the purposes for the formation of the Subdistrict.

Printed Name of Circulator	Signature	Date
----------------------------	-----------	------

\*The legally authorized representatives must execute petitions on behalf of Corporations, Limited Partnerships, LLC's, LLP's, etc. A person signing the petition on behalf of any Corporation, Limited Partnership, LLC, LLP, etc. must present an affidavit attesting to the approval of the petition by the entity's Board of Directors, President, CEO, or other authorized officer(s).

\*\*This petition must be executed by all record owners of the described property. Petitions will be compared against the records on file with Alamosa, Conejos and Rio Grande Counties and will be deemed valid only if the signatories exactly match the owners of record, as reflected by the county records, and if the signers of the petition agree to be responsible for the above represented percentage of costs, fees and post-plan depletions from the well(s) identified in this petition. If less than all of the record owners sign this petition, or if someone other than the record owner signs this petition, except as set forth above, the petition will be deemed invalid.

printed 6/14/2017



**PETITION  
TO FORM SPECIAL IMPROVEMENT DISTRICT NO. 6  
OF THE RIO GRANDE WATER CONSERVATION DISTRICT**

---

We the undersigned by our signatures affixed to this petition do hereby affirm and attest that:

1. (We/I) own an interest in real property that includes a well(s) used in whole or in part for irrigation, commercial, industrial or municipal purposes within the Alamosa-La Jara Response Area of the Rio Grande Decision Support System, or (we/I) represent owners of real property that includes a well(s) used in whole or in part for irrigation commercial, industrial or municipal purposes within the Alamosa-La Jara Response Area of the Rio Grande Decision Support System and (we/I) have the proper legal authority to sign this Petition on the owner's behalf.
2. (We/I) support the formation of Special Improvement District No. 6 and request that the District Court form the Special Improvement District pursuant to the attached Petition and general description of the *conceptual* Plan of Water Management to govern the Special Improvement District.
3. By (my/our) signature hereon (we/I) request that the Rio Grande Water Conservation District petition the District Court to form Special Improvement District No. 6 and include this property within Special Improvement District No. 6.

---

**Special Improvement District Purpose**

The overall purpose of this Subdistrict is to provide a community-oriented water management alternative to individual augmentation plans or state-imposed regulations limiting the use of wells in Water Division No. 3. That is, to provide a mechanism through which a group of well users in the Alamosa-La Jara Response Area can work collaboratively to develop and implement a system of self-regulation using economic-based incentives and other management tools that promote responsible groundwater management and that remedies the injury to senior surface water rights that result from groundwater use from Subdistrict wells. The operation of the Plan will comply with the requirements of SB 04-222, codified at section 37-92-501(4), C.R.S. **The Subdistrict will be financed by reasonable service and user fees, and special assessments on property within the Subdistrict, and the lands petitioned herein will be benefited by the replacement of injurious depletions to senior water rights, as allowed by statute.** We understand that these service and user fees and special assessments on taxable property within the Subdistrict will be required in order to generate sufficient funds to meet the goals and objectives of the Subdistrict. These methods of financing are authorized by the signatures on this petition without further election, pending approval of the Subdistrict Board of Managers.

**As a condition of participation, the Subdistrict will require acceptance of these and other nonmonetary limitations, including limitations on the diversion and use of groundwater, which may be imposed if the Board of Managers determines such limitations necessary to achieve one or more of the Plan objectives. By signing this petition the undersigned agree to accept these limitations if imposed.**

In the event the Subdistrict is unable to achieve one or more of its objectives or comply with other court-imposed or state-imposed requirements, all Landowners may have limitations imposed on the use of their Subdistrict Wells for the diversion of groundwater, including complete curtailment of groundwater withdrawals, through administrative rules and regulations by the State of Colorado.

Participation in the Subdistrict is strictly voluntary. Once land is petitioned into the Subdistrict and the Subdistrict is duly formed by Court order, ***the land will remain in the Subdistrict for as long as the Subdistrict is in existence***, even in the event the land is sold or transferred after Subdistrict formation.

The Subdistrict will remain in existence, unless dissolved by appropriate legal action, for so long as the Rio Grande Water Conservation District remains in existence. The conditions described above will run with the ownership of the property described in this Petition.

The legal description of the property that is the subject of this petition is described below. Wells within the proposed Subdistrict that are located on or having legal authority to apply groundwater to this property are listed in Table A.



By (our/my) signature hereon, we attest to (our/my) ownership of the wells and described land (or to our/my legal authority to represent an entity that has ownership of the described land), (I/we) indicate our understanding of the foregoing intentions and purposes of the Subdistrict, and respectfully request that the same be formed pursuant to applicable statutes by the District Court. The Subdistrict's water management plan will be monitored and updated to respond to changes in climatic or hydrologic conditions or new information from *bona fide* studies or models.

Name(s): \_\_\_\_\_ Date \_\_\_\_\_

CHRISTENSEN BRYAN C / Signature *Bryan C* 7-12-17  
CHRISTENSEN VIRGINIA A

0 Signature *Virginia A. Christensen* 7-12-17

0 Signature \_\_\_\_\_

Address 8300 STATE HIGHWAY 15 S; MONTE VISTA, CO 81144

Parcel 6319300037: S2 SEC 19-37-8 as referenced on Book \_\_\_\_\_, Page \_\_\_\_\_ and/or Reception  
# \_\_\_\_\_ (RIO GRANDE County) 300 total acres

**Table A**

WDID	Structure Name	Permit	Percent Responsibility	List Any Additional Well Owners
2008589	W0171 WELL NO 01	20750-R	100	

As the circulator of this petition, I attest that each of the signatories hereon was provided with a copy of the Subdistrict conceptual Plan of Water Management and a copy of the Subdistrict Petition for Establishment describing in greater detail the background and basis for the formation of the Subdistrict and that the signatories on this petition were subscribed before me voluntarily and with knowledge of the purposes for the formation of the Subdistrict.

\_\_\_\_\_  
 Printed Name of Circulator Signature Date

\*The legally authorized representatives must execute petitions on behalf of Corporations, Limited Partnerships, LLC's, LLP's, etc. A person signing the petition on behalf of any Corporation, Limited Partnership, LLC, LLP, etc. must present an affidavit attesting to the approval of the petition by the entity's Board of Directors, President, CEO, or other authorized officer(s).

\*\*This petition must be executed by all record owners of the described property. Petitions will be compared against the records on file with Alamosa, Conejos and Rio Grande Counties and will be deemed valid only if the signatories exactly match the owners of record, as reflected by the county records, and if the signers of the petition agree to be responsible for the above represented percentage of costs, fees and post-plan depletions from the well(s) identified in this petition. If less than all of the record owners sign this petition, or if someone other than the record owner signs this petition, except as set forth above, the petition will be deemed invalid.

printed 6/14/2017

RECEIVED  
7-13-17



**PETITION  
TO FORM SPECIAL IMPROVEMENT DISTRICT NO. 6  
OF THE RIO GRANDE WATER CONSERVATION DISTRICT**

We the undersigned by our signatures affixed to this petition do hereby affirm and attest that:

1. (We/I) own an interest in real property that includes a well(s) used in whole or in part for irrigation, commercial, industrial or municipal purposes within the Alamosa-La Jara Response Area of the Rio Grande Decision Support System, or (we/I) represent owners of real property that includes a well(s) used in whole or in part for irrigation commercial, industrial or municipal purposes within the Alamosa-La Jara Response Area of the Rio Grande Decision Support System and (we/I) have the proper legal authority to sign this Petition on the owner's behalf.
2. (We/I) support the formation of Special Improvement District No. 6 and request that the District Court form the Special Improvement District pursuant to the attached Petition and general description of the *conceptual* Plan of Water Management to govern the Special Improvement District.
3. By (my/our) signature hereon (we/I) request that the Rio Grande Water Conservation District petition the District Court to form Special Improvement District No. 6 and include this property within Special Improvement District No. 6.

---

**Special Improvement District Purpose**

The overall purpose of this Subdistrict is to provide a community-oriented water management alternative to individual augmentation plans or state-imposed regulations limiting the use of wells in Water Division No. 3. That is, to provide a mechanism through which a group of well users in the Alamosa-La Jara Response Area can work collaboratively to develop and implement a system of self-regulation using economic-based incentives and other management tools that promote responsible groundwater management and that remedies the injury to senior surface water rights that result from groundwater use from Subdistrict wells. The operation of the Plan will comply with the requirements of SB 04-222, codified at section 37-92-501(4), C.R.S. **The Subdistrict will be financed by reasonable service and user fees, and special assessments on property within the Subdistrict, and the lands petitioned herein will be benefited by the replacement of injurious depletions to senior water rights, as allowed by statute.** We understand that these service and user fees and special assessments on taxable property within the Subdistrict will be required in order to generate sufficient funds to meet the goals and objectives of the Subdistrict. These methods of financing are authorized by the signatures on this petition without further election, pending approval of the Subdistrict Board of Managers.

**As a condition of participation, the Subdistrict will require acceptance of these and other nonmonetary limitations, including limitations on the diversion and use of groundwater, which may be imposed if the Board of Managers determines such limitations necessary to achieve one or more of the Plan objectives. By signing this petition the undersigned agree to accept these limitations if imposed.**

In the event the Subdistrict is unable to achieve one or more of its objectives or comply with other court-imposed or state-imposed requirements, all Landowners may have limitations imposed on the use of their Subdistrict Wells for the diversion of groundwater, including complete curtailment of groundwater withdrawals, through administrative rules and regulations by the State of Colorado.

Participation in the Subdistrict is strictly voluntary. Once land is petitioned into the Subdistrict and the Subdistrict is duly formed by Court order, ***the land will remain in the Subdistrict for as long as the Subdistrict is in existence***, even in the event the land is sold or transferred after Subdistrict formation.

The Subdistrict will remain in existence, unless dissolved by appropriate legal action, for so long as the Rio Grande Water Conservation District remains in existence. The conditions described above will run with the ownership of the property described in this Petition.

The legal description of the property that is the subject of this petition is described below. Wells within the proposed Subdistrict that are located on or having legal authority to apply groundwater to this property are listed in Table A.

By (our/my) signature hereon, we attest to (our/my) ownership of the wells and described land (or to our/my legal authority to represent an entity that has ownership of the described land), (I/we) indicate our understanding of the foregoing intentions and purposes of the Subdistrict, and respectfully request that the same be formed pursuant to applicable statutes by the District Court. The Subdistrict's water management plan will be monitored and updated to respond to changes in climatic or hydrologic conditions or new information from bona fide studies or models.

Name(s):	Signature	Date
<u>JOHNSON STANTON W &amp; JAELYN</u>	<u><i>Stanton W Johnson</i></u>	<u>5-23-17</u>
<u>0</u>	<u><i>Jaelyn Johnson</i></u>	<u>5-23-17</u>
<u>0</u>	Signature _____	_____

Address 9026 S COUNTY ROAD 2 E; MONTE VISTA, CO 81144

Parcel 6320200170: N2NW4 SEC 20-37-8 LESS 1.97 AC BK 358 PG 105 as referenced on Book \_\_\_\_\_, Page \_\_\_\_\_ and/or Reception # \_\_\_\_\_ (RIO GRANDE County) 78.03 total acres

Table A

WDID	Structure Name	Permit	Percent Responsibility	List Any Additional Well Owners
2005874	W1831 WELL NO 03	3860-F	100	

As the circulator of this petition, I attest that each of the signatories hereon was provided with a copy of the Subdistrict conceptual Plan of Water Management and a copy of the Subdistrict Petition for Establishment describing in greater detail the background and basis for the formation of the Subdistrict and that the signatories on this petition were subscribed before me voluntarily and with knowledge of the purposes for the formation of the Subdistrict.

Printed Name of Circulator	Signature	Date
----------------------------	-----------	------

\*The legally authorized representatives must execute petitions on behalf of Corporations, Limited Partnerships, LLC's, LLP's, etc. A person signing the petition on behalf of any Corporation, Limited Partnership, LLC, LLP, etc. must present an affidavit attesting to the approval of the petition by the entity's Board of Directors, President, CEO, or other authorized officer(s).

\*\*This petition must be executed by all record owners of the described property. Petitions will be compared against the records on file with Alamosa, Conejos and Rio Grande Counties and will be deemed valid only if the signatories exactly match the owners of record, as reflected by the county records, and if the signers of the petition agree to be responsible for the above represented percentage of costs, fees and post-plan depletions from the well(s) identified in this petition. If less than all of the record owners sign this petition, or if someone other than the record owner signs this petition, except as set forth above, the petition will be deemed invalid.

printed 5/18/2017

**PETITION**  
**TO FORM SPECIAL IMPROVEMENT DISTRICT NO. 6**  
**OF THE RIO GRANDE WATER CONSERVATION DISTRICT**

---

We the undersigned by our signatures affixed to this petition do hereby affirm and attest that:

1. (We/I) own an interest in real property that includes a well(s) used in whole or in part for irrigation, commercial, industrial or municipal purposes within the Alamosa-La Jara Response Area of the Rio Grande Decision Support System, or (we/I) represent owners of real property that includes a well(s) used in whole or in part for irrigation commercial, industrial or municipal purposes within the Alamosa-La Jara Response Area of the Rio Grande Decision Support System and (we/I) have the proper legal authority to sign this Petition on the owner's behalf.
  2. (We/I) support the formation of Special Improvement District No. 6 and request that the District Court form the Special Improvement District pursuant to the attached Petition and general description of the *conceptual* Plan of Water Management to govern the Special Improvement District.
  3. By (my/our) signature hereon (we/I) request that the Rio Grande Water Conservation District petition the District Court to form Special Improvement District No. 6 and include this property within Special Improvement District No. 6.
- 

**Special Improvement District Purpose**

The overall purpose of this Subdistrict is to provide a community-oriented water management alternative to individual augmentation plans or state-imposed regulations limiting the use of wells in Water Division No. 3. That is, to provide a mechanism through which a group of well users in the Alamosa-La Jara Response Area can work collaboratively to develop and implement a system of self-regulation using economic-based incentives and other management tools that promote responsible groundwater management and that remedies the injury to senior surface water rights that result from groundwater use from Subdistrict wells. The operation of the Plan will comply with the requirements of SB 04-222, codified at section 37-92-501(4), C.R.S. *The Subdistrict will be financed by reasonable service and user fees, and special assessments on property within the Subdistrict, and the lands petitioned herein will be benefited by the replacement of injurious depletions to senior water rights, as allowed by statute.* We understand that these service and user fees and special assessments on taxable property within the Subdistrict will be required in order to generate sufficient funds to meet the goals and objectives of the Subdistrict. These methods of financing are authorized by the signatures on this petition without further election, pending approval of the Subdistrict Board of Managers.

*As a condition of participation, the Subdistrict will require acceptance of these and other nonmonetary limitations, including limitations on the diversion and use of groundwater, which may be imposed if the Board of Managers determines such limitations necessary to achieve one or more of the Plan objectives. By signing this petition the undersigned agree to accept these limitations if imposed.*

In the event the Subdistrict is unable to achieve one or more of its objectives or comply with other court-imposed or state-imposed requirements, all Landowners may have limitations imposed on the use of their Subdistrict Wells for the diversion of groundwater, including complete curtailment of groundwater withdrawals, through administrative rules and regulations by the State of Colorado.

Participation in the Subdistrict is strictly voluntary. Once land is petitioned into the Subdistrict and the Subdistrict is duly formed by Court order, *the land will remain in the Subdistrict for as long as the Subdistrict is in existence*, even in the event the land is sold or transferred after Subdistrict formation.

The Subdistrict will remain in existence, unless dissolved by appropriate legal action, for so long as the Rio Grande Water Conservation District remains in existence. The conditions described above will run with the ownership of the property described in this Petition.

The legal description of the property that is the subject of this petition is described below. Wells within the proposed Subdistrict that are located on or having legal authority to apply groundwater to this property are listed in Table A.

By (our/my) signature hereon, we attest to (our/my) ownership of the wells and described land (or to our/my legal authority to represent an entity that has ownership of the described land), (I/we) indicate our understanding of the foregoing intentions and purposes of the Subdistrict, and respectfully request that the same be formed pursuant to applicable statutes by the District Court. The Subdistrict's water management plan will be monitored and updated to respond to changes in climatic or hydrologic conditions or new information from *bona fide* studies or models.

Name(s): \_\_\_\_\_

TRATOS-HILT FAMILY TRUST

Signature

*Michael S. Santos Hilt* Date 4/1/17

0

Signature \_\_\_\_\_

0

Signature \_\_\_\_\_

Address 252 E NEAL AVE; LAS VEGAS, NV 89183

Parcel 6320200311: S2NW4 SEC 20-37-8 LESS POR LY S&W MV CANAL FORMERLY 6319100214 as referenced on Book \_\_\_\_\_, Page \_\_\_\_\_ and/or Reception # \_\_\_\_\_ (RIO GRANDE County) 59.72 total acres

**Table A**

WDID	Structure Name	Permit	Percent Responsibility	List Any Additional Well Owners
2005486	W1030 WELL NO 01	22648-F	100	

As the circulator of this petition, I attest that each of the signatories hereon was provided with a copy of the Subdistrict conceptual Plan of Water Management and a copy of the Subdistrict Petition for Establishment describing in greater detail the background and basis for the formation of the Subdistrict and that the signatories on this petition were subscribed before me voluntarily and with knowledge of the purposes for the formation of the Subdistrict.

Printed Name of Circulator \_\_\_\_\_

Signature \_\_\_\_\_

Date \_\_\_\_\_

\*The legally authorized representatives must execute petitions on behalf of Corporations, Limited Partnerships, LLC's, LLP's, etc. A person signing the petition on behalf of any Corporation, Limited Partnership, LLC, LLP, etc. must present an affidavit attesting to the approval of the petition by the entity's Board of Directors, President, CEO, or other authorized officer(s).

\*\*This petition must be executed by all record owners of the described property. Petitions will be compared against the records on file with Alamosa, Conejos and Rio Grande Counties and will be deemed valid only if the signatories exactly match the owners of record, as reflected by the county records, and if the signers of the petition agree to be responsible for the above represented percentage of costs, fees and post-plan depletions from the well(s) identified in this petition. If less than all of the record owners sign this petition, or if someone other than the record owner signs this petition, except as set forth above, the petition will be deemed invalid.



**PETITION  
TO FORM SPECIAL IMPROVEMENT DISTRICT NO. 6  
OF THE RIO GRANDE WATER CONSERVATION DISTRICT**

We the undersigned by our signatures affixed to this petition do hereby affirm and attest that:

1. (We/I) own an interest in real property that includes a well(s) used in whole or in part for irrigation, commercial, industrial or municipal purposes within the Alamosa-La Jara Response Area of the Rio Grande Decision Support System, or (we/I) represent owners of real property that includes a well(s) used in whole or in part for irrigation commercial, industrial or municipal purposes within the Alamosa-La Jara Response Area of the Rio Grande Decision Support System and (we/I) have the proper legal authority to sign this Petition on the owner's behalf.
2. (We/I) support the formation of Special Improvement District No. 6 and request that the District Court form the Special Improvement District pursuant to the attached Petition and general description of the *conceptual* Plan of Water Management to govern the Special Improvement District.
3. By (my/our) signature hereon (we/I) request that the Rio Grande Water Conservation District petition the District Court to form Special Improvement District No. 6 and include this property within Special Improvement District No. 6.

**Special Improvement District Purpose**

The overall purpose of this Subdistrict is to provide a community-oriented water management alternative to individual augmentation plans or state-imposed regulations limiting the use of wells in Water Division No. 3. That is, to provide a mechanism through which a group of well users in the Alamosa-La Jara Response Area can work collaboratively to develop and implement a system of self-regulation using economic-based incentives and other management tools that promote responsible groundwater management and that remedies the injury to senior surface water rights that result from groundwater use from Subdistrict wells. The operation of the Plan will comply with the requirements of SB 04-222, codified at section 37-92-501(4), C.R.S. **The Subdistrict will be financed by reasonable service and user fees, and special assessments on property within the Subdistrict, and the lands petitioned herein will be benefited by the replacement of injurious depletions to senior water rights, as allowed by statute.** We understand that these service and user fees and special assessments on taxable property within the Subdistrict will be required in order to generate sufficient funds to meet the goals and objectives of the Subdistrict. These methods of financing are authorized by the signatures on this petition without further election, pending approval of the Subdistrict Board of Managers.

**As a condition of participation, the Subdistrict will require acceptance of these and other nonmonetary limitations, including limitations on the diversion and use of groundwater, which may be imposed if the Board of Managers determines such limitations necessary to achieve one or more of the Plan objectives. By signing this petition the undersigned agree to accept these limitations if imposed.**

In the event the Subdistrict is unable to achieve one or more of its objectives or comply with other court-imposed or state-imposed requirements, all Landowners may have limitations imposed on the use of their Subdistrict Wells for the diversion of groundwater, including complete curtailment of groundwater withdrawals, through administrative rules and regulations by the State of Colorado.

Participation in the Subdistrict is strictly voluntary. Once land is petitioned into the Subdistrict and the Subdistrict is duly formed by Court order, ***the land will remain in the Subdistrict for as long as the Subdistrict is in existence***, even in the event the land is sold or transferred after Subdistrict formation.

The Subdistrict will remain in existence, unless dissolved by appropriate legal action, for so long as the Rio Grande Water Conservation District remains in existence. The conditions described above will run with the ownership of the property described in this Petition.

The legal description of the property that is the subject of this petition is described below. Wells within the proposed Subdistrict that are located on or having legal authority to apply groundwater to this property are listed in Table A.

By (our/my) signature hereon, we attest to (our/my) ownership of the wells and described land (or to our/my legal authority to represent an entity that has ownership of the described land), (I/we) indicate our understanding of the foregoing intentions and purposes of the Subdistrict, and respectfully request that the same be formed pursuant to applicable statutes by the District Court. The Subdistrict's water management plan will be monitored and updated to respond to changes in climatic or hydrologic conditions or new information from *bona fide* studies or models.

Name(s): \_\_\_\_\_ Date \_\_\_\_\_

TRATOS-HILT FAMILY TRUST

Signature *Michael S. Tratos Hilt* Date 1/1/17

0 Signature \_\_\_\_\_

0 Signature \_\_\_\_\_

Address 252 E NEAL AVE; LAS VEGAS, NV 89183

Parcel 6320200312: S2NW4 SEC 20-37-8 LESS POR LY N&E MV CANAL FORMERLY 63191-00-215 as referenced on Book \_\_\_\_\_, Page \_\_\_\_\_ and/or Reception # \_\_\_\_\_ (RIO GRANDE County) 20.28 total acres

**Table A**

WDID	Structure Name	Permit	Percent Responsibility	List Any Additional Well Owners
2005486	W1030 WELL NO 01	22648-F	0	

As the circulator of this petition, I attest that each of the signatories hereon was provided with a copy of the Subdistrict conceptual Plan of Water Management and a copy of the Subdistrict Petition for Establishment describing in greater detail the background and basis for the formation of the Subdistrict and that the signatories on this petition were subscribed before me voluntarily and with knowledge of the purposes for the formation of the Subdistrict.

Printed Name of Circulator

Signature

Date

\*The legally authorized representatives must execute petitions on behalf of Corporations, Limited Partnerships, LLC's, LLP's, etc. A person signing the petition on behalf of any Corporation, Limited Partnership, LLC, LLP, etc. must present an affidavit attesting to the approval of the petition by the entity's Board of Directors, President, CEO, or other authorized officer(s).

\*\*This petition must be executed by all record owners of the described property. Petitions will be compared against the records on file with Alamosa, Conejos and Rio Grande Counties and will be deemed valid only if the signatories exactly match the owners of record, as reflected by the county records, and if the signers of the petition agree to be responsible for the above represented percentage of costs, fees and post-plan depletions from the well(s) identified in this petition. If less than all of the record owners sign this petition, or if someone other than the record owner signs this petition, except as set forth above, the petition will be deemed invalid.

printed 2/21/2017

**PETITION  
TO FORM SPECIAL IMPROVEMENT DISTRICT NO. 6  
OF THE RIO GRANDE WATER CONSERVATION DISTRICT**

---

We the undersigned by our signatures affixed to this petition do hereby affirm and attest that:

1. (We/I) own an interest in real property that includes a well(s) used in whole or in part for irrigation, commercial, industrial or municipal purposes within the Alamosa-La Jara Response Area of the Rio Grande Decision Support System, or (we/I) represent owners of real property that includes a well(s) used in whole or in part for irrigation commercial, industrial or municipal purposes within the Alamosa-La Jara Response Area of the Rio Grande Decision Support System and (we/I) have the proper legal authority to sign this Petition on the owner's behalf.
2. (We/I) support the formation of Special Improvement District No. 6 and request that the District Court form the Special Improvement District pursuant to the attached Petition and general description of the *conceptual* Plan of Water Management to govern the Special Improvement District.
3. By (my/our) signature hereon (we/I) request that the Rio Grande Water Conservation District petition the District Court to form Special Improvement District No. 6 and include this property within Special Improvement District No. 6.

---

**Special Improvement District Purpose**

The overall purpose of this Subdistrict is to provide a community-oriented water management alternative to individual augmentation plans or state-imposed regulations limiting the use of wells in Water Division No. 3. That is, to provide a mechanism through which a group of well users in the Alamosa-La Jara Response Area can work collaboratively to develop and implement a system of self-regulation using economic-based incentives and other management tools that promote responsible groundwater management and that remedies the injury to senior surface water rights that result from groundwater use from Subdistrict wells. The operation of the Plan will comply with the requirements of SB 04-222, codified at section 37-92-501(4), C.R.S. **The Subdistrict will be financed by reasonable service and user fees, and special assessments on property within the Subdistrict, and the lands petitioned herein will be benefited by the replacement of injurious depletions to senior water rights, as allowed by statute.** We understand that these service and user fees and special assessments on taxable property within the Subdistrict will be required in order to generate sufficient funds to meet the goals and objectives of the Subdistrict. These methods of financing are authorized by the signatures on this petition without further election, pending approval of the Subdistrict Board of Managers.

**As a condition of participation, the Subdistrict will require acceptance of these and other nonmonetary limitations, including limitations on the diversion and use of groundwater, which may be imposed if the Board of Managers determines such limitations necessary to achieve one or more of the Plan objectives. By signing this petition the undersigned agree to accept these limitations if imposed.**

In the event the Subdistrict is unable to achieve one or more of its objectives or comply with other court-imposed or state-imposed requirements, all Landowners may have limitations imposed on the use of their Subdistrict Wells for the diversion of groundwater, including complete curtailment of groundwater withdrawals, through administrative rules and regulations by the State of Colorado.

Participation in the Subdistrict is strictly voluntary. Once land is petitioned into the Subdistrict and the Subdistrict is duly formed by Court order, ***the land will remain in the Subdistrict for as long as the Subdistrict is in existence***, even in the event the land is sold or transferred after Subdistrict formation.

The Subdistrict will remain in existence, unless dissolved by appropriate legal action, for so long as the Rio Grande Water Conservation District remains in existence. The conditions described above will run with the ownership of the property described in this Petition.

The legal description of the property that is the subject of this petition is described below. Wells within the proposed Subdistrict that are located on or having legal authority to apply groundwater to this property are listed in Table A.



By (our/my) signature hereon, we attest to (our/my) ownership of the wells and described land (or to our/my legal authority to represent an entity that has ownership of the described land), (I/we) indicate our understanding of the foregoing intentions and purposes of the Subdistrict, and respectfully request that the same be formed pursuant to applicable statutes by the District Court. The Subdistrict's water management plan will be monitored and updated to respond to changes in climatic or hydrologic conditions or new information from bona fide studies or models.

Name(s): \_\_\_\_\_ Date \_\_\_\_\_  
JOHNSON SHIRLEY Signature Shirley Johnson 3/13/17  
0 Signature \_\_\_\_\_  
0 Signature \_\_\_\_\_

Address 9083 S COUNTY ROAD 2 E; MONTE VISTA, CO 81144

Parcel 6320300217: SW4 SEC 20-37-8 LESS POR LY N&E OF MV CANAL as referenced on Book \_\_\_\_\_, Page \_\_\_\_\_ and/or Reception # \_\_\_\_\_ (RIO GRANDE County) 152.36 total acres

**Table A**

WDID	Structure Name	Permit	Percent Responsibility	List Any Additional Well Owners
2011452	W1832 WELL NO 01	3703-F	100	

As the circulator of this petition, I attest that each of the signatories hereon was provided with a copy of the Subdistrict conceptual Plan of Water Management and a copy of the Subdistrict Petition for Establishment describing in greater detail the background and basis for the formation of the Subdistrict and that the signatories on this petition were subscribed before me voluntarily and with knowledge of the purposes for the formation of the Subdistrict.

Printed Name of Circulator \_\_\_\_\_ Signature \_\_\_\_\_ Date \_\_\_\_\_

\*The legally authorized representatives must execute petitions on behalf of Corporations, Limited Partnerships, LLC's, LLP's, etc. A person signing the petition on behalf of any Corporation, Limited Partnership, LLC, LLP, etc. must present an affidavit attesting to the approval of the petition by the entity's Board of Directors, President, CEO, or other authorized officer(s).

\*\*This petition must be executed by all record owners of the described property. Petitions will be compared against the records on file with Alamosa, Conejos and Rio Grande Counties and will be deemed valid only if the signatories exactly match the owners of record, as reflected by the county records, and if the signers of the petition agree to be responsible for the above represented percentage of costs, fees and post-plan depletions from the well(s) identified in this petition. If less than all of the record owners sign this petition, or if someone other than the record owner signs this petition, except as set forth above, the petition will be deemed invalid.

printed 2/21/2017

**PETITION  
TO FORM SPECIAL IMPROVEMENT DISTRICT NO. 6  
OF THE RIO GRANDE WATER CONSERVATION DISTRICT**

We the undersigned by our signatures affixed to this petition do hereby affirm and attest that:

1. (We/I) own an interest in real property that includes a well(s) used in whole or in part for irrigation, commercial, industrial or municipal purposes within the Alamosa-La Jara Response Area of the Rio Grande Decision Support System, or (we/I) represent owners of real property that includes a well(s) used in whole or in part for irrigation commercial, industrial or municipal purposes within the Alamosa-La Jara Response Area of the Rio Grande Decision Support System and (we/I) have the proper legal authority to sign this Petition on the owner's behalf.
2. (We/I) support the formation of Special Improvement District No. 6 and request that the District Court form the Special Improvement District pursuant to the attached Petition and general description of the *conceptual* Plan of Water Management to govern the Special Improvement District.
3. By (my/our) signature hereon (we/I) request that the Rio Grande Water Conservation District petition the District Court to form Special Improvement District No. 6 and include this property within Special Improvement District No. 6.

**Special Improvement District Purpose**

The overall purpose of this Subdistrict is to provide a community-oriented water management alternative to individual augmentation plans or state-imposed regulations limiting the use of wells in Water Division No. 3. That is, to provide a mechanism through which a group of well users in the Alamosa-La Jara Response Area can work collaboratively to develop and implement a system of self-regulation using economic-based incentives and other management tools that promote responsible groundwater management and that remedies the injury to senior surface water rights that result from groundwater use from Subdistrict wells. The operation of the Plan will comply with the requirements of SB 04-222, codified at section 37-92-501(4), C.R.S. **The Subdistrict will be financed by reasonable service and user fees, and special assessments on property within the Subdistrict, and the lands petitioned herein will be benefited by the replacement of injurious depletions to senior water rights, as allowed by statute.** We understand that these service and user fees and special assessments on taxable property within the Subdistrict will be required in order to generate sufficient funds to meet the goals and objectives of the Subdistrict. These methods of financing are authorized by the signatures on this petition without further election, pending approval of the Subdistrict Board of Managers.

**As a condition of participation, the Subdistrict will require acceptance of these and other nonmonetary limitations, including limitations on the diversion and use of groundwater, which may be imposed if the Board of Managers determines such limitations necessary to achieve one or more of the Plan objectives. By signing this petition the undersigned agree to accept these limitations if imposed.**

In the event the Subdistrict is unable to achieve one or more of its objectives or comply with other court-imposed or state-imposed requirements, all Landowners may have limitations imposed on the use of their Subdistrict Wells for the diversion of groundwater, including complete curtailment of groundwater withdrawals, through administrative rules and regulations by the State of Colorado.

Participation in the Subdistrict is strictly voluntary. Once land is petitioned into the Subdistrict and the Subdistrict is duly formed by Court order, ***the land will remain in the Subdistrict for as long as the Subdistrict is in existence***, even in the event the land is sold or transferred after Subdistrict formation.

The Subdistrict will remain in existence, unless dissolved by appropriate legal action, for so long as the Rio Grande Water Conservation District remains in existence. The conditions described above will run with the ownership of the property described in this Petition.

The legal description of the property that is the subject of this petition is described below. Wells within the proposed Subdistrict that are located on or having legal authority to apply groundwater to this property are listed in Table A.

By (our/my) signature hereon, we attest to (our/my) ownership of the wells and described land (or to our/my legal authority to represent an entity that has ownership of the described land), (I/we) indicate our understanding of the foregoing intentions and purposes of the Subdistrict, and respectfully request that the same be formed pursuant to applicable statutes by the District Court. The Subdistrict's water management plan will be monitored and updated to respond to changes in climatic or hydrologic conditions or new information from bona fide studies or models.

Name(s):	_____	Date
<u>JOHNSON SHIRLEY</u>	Signature <u>Shirley Johnson</u>	<u>3/13/17</u>
0	Signature _____	_____
0	Signature _____	_____

Address 9083 S COUNTY ROAD 2 E; MONTE VISTA, CO 81144  
 Parcel 6320400219: FR SE4 SEC 20-37-8 LY S & W MV CANAL as referenced on Book \_\_\_\_\_, Page \_\_\_\_\_  
and/or Reception # \_\_\_\_\_ . (RIO GRANDE County) 51.32 total acres

**Table A**

WDID	Structure Name	Permit	Percent Responsibility	List Any Additional Well Owners
2011435	W1831 WELL NO 07	14058-R	100	_____

As the circulator of this petition, I attest that each of the signatories hereon was provided with a copy of the Subdistrict conceptual Plan of Water Management and a copy of the Subdistrict Petition for Establishment describing in greater detail the background and basis for the formation of the Subdistrict and that the signatories on this petition were subscribed before me voluntarily and with knowledge of the purposes for the formation of the Subdistrict.

_____	_____	_____
Printed Name of Circulator	Signature	Date

\*The legally authorized representatives must execute petitions on behalf of Corporations, Limited Partnerships, LLC's, LLP's, etc. A person signing the petition on behalf of any Corporation, Limited Partnership, LLC, LLP, etc. must present an affidavit attesting to the approval of the petition by the entity's Board of Directors, President, CEO, or other authorized officer(s).

\*\*This petition must be executed by all record owners of the described property. Petitions will be compared against the records on file with Alamosa, Conejos and Rio Grande Counties and will be deemed valid only if the signatories exactly match the owners of record, as reflected by the county records, and if the signers of the petition agree to be responsible for the above represented percentage of costs, fees and post-plan depletions from the well(s) identified in this petition. If less than all of the record owners sign this petition, or if someone other than the record owner signs this petition, except as set forth above, the petition will be deemed invalid.

printed 2/21/2017

**PETITION  
TO FORM SPECIAL IMPROVEMENT DISTRICT NO. 6  
OF THE RIO GRANDE WATER CONSERVATION DISTRICT**

---

We the undersigned by our signatures affixed to this petition do hereby affirm and attest that:

1. (We/I) own an interest in real property that includes a well(s) used in whole or in part for irrigation, commercial, industrial or municipal purposes within the Alamosa-La Jara Response Area of the Rio Grande Decision Support System, or (we/I) represent owners of real property that includes a well(s) used in whole or in part for irrigation commercial, industrial or municipal purposes within the Alamosa-La Jara Response Area of the Rio Grande Decision Support System and (we/I) have the proper legal authority to sign this Petition on the owner's behalf.
  2. (We/I) support the formation of Special Improvement District No. 6 and request that the District Court form the Special Improvement District pursuant to the attached Petition and general description of the *conceptual* Plan of Water Management to govern the Special Improvement District.
  3. By (my/our) signature hereon (we/I) request that the Rio Grande Water Conservation District petition the District Court to form Special Improvement District No. 6 and include this property within Special Improvement District No. 6.
- 

**Special Improvement District Purpose**

The overall purpose of this Subdistrict is to provide a community-oriented water management alternative to individual augmentation plans or state-imposed regulations limiting the use of wells in Water Division No. 3. That is, to provide a mechanism through which a group of well users in the Alamosa-La Jara Response Area can work collaboratively to develop and implement a system of self-regulation using economic-based incentives and other management tools that promote responsible groundwater management and that remedies the injury to senior surface water rights that result from groundwater use from Subdistrict wells. The operation of the Plan will comply with the requirements of SB 04-222, codified at section 37-92-501(4), C.R.S. **The Subdistrict will be financed by reasonable service and user fees, and special assessments on property within the Subdistrict, and the lands petitioned herein will be benefited by the replacement of injurious depletions to senior water rights, as allowed by statute.** We understand that these service and user fees and special assessments on taxable property within the Subdistrict will be required in order to generate sufficient funds to meet the goals and objectives of the Subdistrict. These methods of financing are authorized by the signatures on this petition without further election, pending approval of the Subdistrict Board of Managers.

**As a condition of participation, the Subdistrict will require acceptance of these and other nonmonetary limitations, including limitations on the diversion and use of groundwater, which may be imposed if the Board of Managers determines such limitations necessary to achieve one or more of the Plan objectives. By signing this petition the undersigned agree to accept these limitations if imposed.**

In the event the Subdistrict is unable to achieve one or more of its objectives or comply with other court-imposed or state-imposed requirements, all Landowners may have limitations imposed on the use of their Subdistrict Wells for the diversion of groundwater, including complete curtailment of groundwater withdrawals, through administrative rules and regulations by the State of Colorado.

Participation in the Subdistrict is strictly voluntary. Once land is petitioned into the Subdistrict and the Subdistrict is duly formed by Court order, ***the land will remain in the Subdistrict for as long as the Subdistrict is in existence***, even in the event the land is sold or transferred after Subdistrict formation.

The Subdistrict will remain in existence, unless dissolved by appropriate legal action, for so long as the Rio Grande Water Conservation District remains in existence. The conditions described above will run with the ownership of the property described in this Petition.

The legal description of the property that is the subject of this petition is described below. Wells within the proposed Subdistrict that are located on or having legal authority to apply groundwater to this property are listed in Table A.

By (our/my) signature hereon, we attest to (our/my) ownership of the wells and described land (or to our/my legal authority to represent an entity that has ownership of the described land), (I/we) indicate our understanding of the foregoing intentions and purposes of the Subdistrict, and respectfully request that the same be formed pursuant to applicable statutes by the District Court. The Subdistrict's water management plan will be monitored and updated to respond to changes in climatic or hydrologic conditions or new information from *bona fide* studies or models.

Name(s):	Signature	Date
<u>JOHNSON STANTON W &amp; JAELYN</u>	<u><i>Stanton W. Johnson</i></u>	<u>5-23-17</u>
<u>0</u>	<u><i>Jaelyn Johnson</i></u>	<u>5-23-17</u>
<u>0</u>	Signature _____	_____

Address 9026 S COUNTY ROAD 2 E; MONTE VISTA, CO 81144

Parcel 6321100041: NE4 SEC 21-37-8 as referenced on Book \_\_\_\_\_, Page \_\_\_\_\_ and/or Reception # \_\_\_\_\_ (RIO GRANDE County) 160 total acres

Table A				
WDID	Structure Name	Permit	Percent Responsibility	List Any Additional Well Owners
2008970	W0391 WELL NO 02	5792-F	100	

As the circulator of this petition, I attest that each of the signatories hereon was provided with a copy of the Subdistrict conceptual Plan of Water Management and a copy of the Subdistrict Petition for Establishment describing in greater detail the background and basis for the formation of the Subdistrict and that the signatories on this petition were subscribed before me voluntarily and with knowledge of the purposes for the formation of the Subdistrict.

Printed Name of Circulator	Signature	Date
----------------------------	-----------	------

\*The legally authorized representatives must execute petitions on behalf of Corporations, Limited Partnerships, LLC's, LLP's, etc. A person signing the petition on behalf of any Corporation, Limited Partnership, LLC, LLP, etc. must present an affidavit attesting to the approval of the petition by the entity's Board of Directors, President, CEO, or other authorized officer(s).

\*\*This petition must be executed by all record owners of the described property. Petitions will be compared against the records on file with Alamosa, Conejos and Rio Grande Counties and will be deemed valid only if the signatories exactly match the owners of record, as reflected by the county records, and if the signers of the petition agree to be responsible for the above represented percentage of costs, fees and post-plan depletions from the well(s) identified in this petition. If less than all of the record owners sign this petition, or if someone other than the record owner signs this petition, except as set forth above, the petition will be deemed invalid.

printed 5/18/2017

**PETITION  
TO FORM SPECIAL IMPROVEMENT DISTRICT NO. 6  
OF THE RIO GRANDE WATER CONSERVATION DISTRICT**

We the undersigned by our signatures affixed to this petition do hereby affirm and attest that:

1. (We/I) own an interest in real property that includes a well(s) used in whole or in part for irrigation, commercial, industrial or municipal purposes within the Alamosa-La Jara Response Area of the Rio Grande Decision Support System, or (we/I) represent owners of real property that includes a well(s) used in whole or in part for irrigation commercial, industrial or municipal purposes within the Alamosa-La Jara Response Area of the Rio Grande Decision Support System and (we/I) have the proper legal authority to sign this Petition on the owner's behalf.
2. (We/I) support the formation of Special Improvement District No. 6 and request that the District Court form the Special Improvement District pursuant to the attached Petition and general description of the *conceptual* Plan of Water Management to govern the Special Improvement District.
3. By (my/our) signature hereon (we/I) request that the Rio Grande Water Conservation District petition the District Court to form Special Improvement District No. 6 and include this property within Special Improvement District No. 6.

**Special Improvement District Purpose**

The overall purpose of this Subdistrict is to provide a community-oriented water management alternative to individual augmentation plans or state-imposed regulations limiting the use of wells in Water Division No. 3. That is, to provide a mechanism through which a group of well users in the Alamosa-La Jara Response Area can work collaboratively to develop and implement a system of self-regulation using economic-based incentives and other management tools that promote responsible groundwater management and that remedies the injury to senior surface water rights that result from groundwater use from Subdistrict wells. The operation of the Plan will comply with the requirements of SB 04-222, codified at section 37-92-501(4), C.R.S. **The Subdistrict will be financed by reasonable service and user fees, and special assessments on property within the Subdistrict, and the lands petitioned herein will be benefited by the replacement of injurious depletions to senior water rights, as allowed by statute.** We understand that these service and user fees and special assessments on taxable property within the Subdistrict will be required in order to generate sufficient funds to meet the goals and objectives of the Subdistrict. These methods of financing are authorized by the signatures on this petition without further election, pending approval of the Subdistrict Board of Managers.

**As a condition of participation, the Subdistrict will require acceptance of these and other nonmonetary limitations, including limitations on the diversion and use of groundwater, which may be imposed if the Board of Managers determines such limitations necessary to achieve one or more of the Plan objectives. By signing this petition the undersigned agree to accept these limitations if imposed.**

In the event the Subdistrict is unable to achieve one or more of its objectives or comply with other court-imposed or state-imposed requirements, all Landowners may have limitations imposed on the use of their Subdistrict Wells for the diversion of groundwater, including complete curtailment of groundwater withdrawals, through administrative rules and regulations by the State of Colorado.

Participation in the Subdistrict is strictly voluntary. Once land is petitioned into the Subdistrict and the Subdistrict is duly formed by Court order, ***the land will remain in the Subdistrict for as long as the Subdistrict is in existence***, even in the event the land is sold or transferred after Subdistrict formation.

The Subdistrict will remain in existence, unless dissolved by appropriate legal action, for so long as the Rio Grande Water Conservation District remains in existence. The conditions described above will run with the ownership of the property described in this Petition.

The legal description of the property that is the subject of this petition is described below. Wells within the proposed Subdistrict that are located on or having legal authority to apply groundwater to this property are listed in Table A.

By (our/my) signature hereon, we attest to (our/my) ownership of the wells and described land (or to our/my legal authority to represent an entity that has ownership of the described land), (I/we) indicate our understanding of the foregoing intentions and purposes of the Subdistrict, and respectfully request that the same be formed pursuant to applicable statutes by the District Court. The Subdistrict's water management plan will be monitored and updated to respond to changes in climatic or hydrologic conditions or new information from *bona fide* studies or models.

Name(s):	_____	Date
<u>JOHNSON SHIRLEY E</u>	Signature <u>Shirley E. Johnson</u>	<u>3/13/17</u>
0	Signature _____	_____
0	Signature _____	_____

Address 9083 S COUNTY ROAD 2 E; MONTE VISTA, CO 81144

Parcel 6321200233: S2NW4 SEC 21-37-8 LESS 1 AC BK 362 PG 748 LESS 2.35 AC BK 375 PG 295 as referenced on Book \_\_\_\_\_, Page \_\_\_\_\_ and/or Reception # \_\_\_\_\_ (RIO GRANDE County) 76.65 total acres

**Table A**

WDD	Structure Name	Permit	Percent Responsibility	List Any Additional Well Owners
2005873	84CW027 WELL NO 02R	7253-RR	100	_____

As the circulator of this petition, I attest that each of the signatories hereon was provided with a copy of the Subdistrict conceptual Plan of Water Management and a copy of the Subdistrict Petition for Establishment describing in greater detail the background and basis for the formation of the Subdistrict and that the signatories on this petition were subscribed before me voluntarily and with knowledge of the purposes for the formation of the Subdistrict.

Printed Name of Circulator	Signature	Date
----------------------------	-----------	------

\*The legally authorized representatives must execute petitions on behalf of Corporations, Limited Partnerships, LLC's, LLP's, etc. A person signing the petition on behalf of any Corporation, Limited Partnership, LLC, LLP, etc. must present an affidavit attesting to the approval of the petition by the entity's Board of Directors, President, CEO, or other authorized officer(s).

\*\*This petition must be executed by all record owners of the described property. Petitions will be compared against the records on file with Alamosa, Conejos and Rio Grande Counties and will be deemed valid only if the signatories exactly match the owners of record, as reflected by the county records, and if the signers of the petition agree to be responsible for the above represented percentage of costs, fees and post-plan depletions from the well(s) identified in this petition. If less than all of the record owners sign this petition, or if someone other than the record owner signs this petition, except as set forth above, the petition will be deemed invalid.

printed 2/21/2017



**PETITION  
TO FORM SPECIAL IMPROVEMENT DISTRICT NO. 6  
OF THE RIO GRANDE WATER CONSERVATION DISTRICT**

We the undersigned by our signatures affixed to this petition do hereby affirm and attest that:

1. (We/I) own an interest in real property that includes a well(s) used in whole or in part for irrigation, commercial, industrial or municipal purposes within the Alamosa-La Jara Response Area of the Rio Grande Decision Support System, or (we/I) represent owners of real property that includes a well(s) used in whole or in part for irrigation commercial, industrial or municipal purposes within the Alamosa-La Jara Response Area of the Rio Grande Decision Support System and (we/I) have the proper legal authority to sign this Petition on the owner's behalf.
2. (We/I) support the formation of Special Improvement District No. 6 and request that the District Court form the Special Improvement District pursuant to the attached Petition and general description of the *conceptual* Plan of Water Management to govern the Special Improvement District.
3. By (my/our) signature hereon (we/I) request that the Rio Grande Water Conservation District petition the District Court to form Special Improvement District No. 6 and include this property within Special Improvement District No. 6.

**Special Improvement District Purpose**

The overall purpose of this Subdistrict is to provide a community-oriented water management alternative to individual augmentation plans or state-imposed regulations limiting the use of wells in Water Division No. 3. That is, to provide a mechanism through which a group of well users in the Alamosa-La Jara Response Area can work collaboratively to develop and implement a system of self-regulation using economic-based incentives and other management tools that promote responsible groundwater management and that remedies the injury to senior surface water rights that result from groundwater use from Subdistrict wells. The operation of the Plan will comply with the requirements of SB 04-222, codified at section 37-92-501(4), C.R.S. **The Subdistrict will be financed by reasonable service and user fees, and special assessments on property within the Subdistrict, and the lands petitioned herein will be benefited by the replacement of injurious depletions to senior water rights, as allowed by statute.** We understand that these service and user fees and special assessments on taxable property within the Subdistrict will be required in order to generate sufficient funds to meet the goals and objectives of the Subdistrict. These methods of financing are authorized by the signatures on this petition without further election, pending approval of the Subdistrict Board of Managers.

**As a condition of participation, the Subdistrict will require acceptance of these and other nonmonetary limitations, including limitations on the diversion and use of groundwater, which may be imposed if the Board of Managers determines such limitations necessary to achieve one or more of the Plan objectives. By signing this petition the undersigned agree to accept these limitations if imposed.**

In the event the Subdistrict is unable to achieve one or more of its objectives or comply with other court-imposed or state-imposed requirements, all Landowners may have limitations imposed on the use of their Subdistrict Wells for the diversion of groundwater, including complete curtailment of groundwater withdrawals, through administrative rules and regulations by the State of Colorado.

Participation in the Subdistrict is strictly voluntary. Once land is petitioned into the Subdistrict and the Subdistrict is duly formed by Court order, ***the land will remain in the Subdistrict for as long as the Subdistrict is in existence***, even in the event the land is sold or transferred after Subdistrict formation.

The Subdistrict will remain in existence, unless dissolved by appropriate legal action, for so long as the Rio Grande Water Conservation District remains in existence. The conditions described above will run with the ownership of the property described in this Petition.

The legal description of the property that is the subject of this petition is described below. Wells within the proposed Subdistrict that are located on or having legal authority to apply groundwater to this property are listed in Table A.

By (our/my) signature hereon, we attest to (our/my) ownership of the wells and described land (or to our/my legal authority to represent an entity that has ownership of the described land), (I/we) indicate our understanding of the foregoing intentions and purposes of the Subdistrict, and respectfully request that the same be formed pursuant to applicable statutes by the District Court. The Subdistrict's water management plan will be monitored and updated to respond to changes in climatic or hydrologic conditions or new information from *bona fide* studies or models.

Name(s): \_\_\_\_\_ Date \_\_\_\_\_

MULLETT ALVIN R & KATIE J Signature Alvin R Mullett 2-22-2017

0 Signature Katie J Mullett 2-22-2017

0 Signature \_\_\_\_\_

Address 9526 S COUNTY ROAD 2 E; MONTE VISTA, CO 81144

Parcel 6321300354: SW4 SEC 21-37-8 LESS 1.79 AC BK 334 PG 20 FORMERLY 6321300127 as referenced on Book \_\_\_\_\_, Page \_\_\_\_\_ and/or Reception # \_\_\_\_\_ . (RIO GRANDE County) 158.21 total acres

**Table A**

WDID	Structure Name	Permit	Percent Responsibility	List Any Additional Well Owners
2010070	W1031 WELL NO 01	7092-RR	100	

As the circulator of this petition, I attest that each of the signatories hereon was provided with a copy of the Subdistrict conceptual Plan of Water Management and a copy of the Subdistrict Petition for Establishment describing in greater detail the background and basis for the formation of the Subdistrict and that the signatories on this petition were subscribed before me voluntarily and with knowledge of the purposes for the formation of the Subdistrict.

Printed Name of Circulator \_\_\_\_\_ Signature \_\_\_\_\_ Date \_\_\_\_\_

\*The legally authorized representatives must execute petitions on behalf of Corporations, Limited Partnerships, LLC's, LLP's, etc. A person signing the petition on behalf of any Corporation, Limited Partnership, LLC, LLP, etc. must present an affidavit attesting to the approval of the petition by the entity's Board of Directors, President, CEO, or other authorized officer(s).

\*\*This petition must be executed by all record owners of the described property. Petitions will be compared against the records on file with Alamosa, Conejos and Rio Grande Counties and will be deemed valid only if the signatories exactly match the owners of record, as reflected by the county records, and if the signers of the petition agree to be responsible for the above represented percentage of costs, fees and post-plan depletions from the well(s) identified in this petition. If less than all of the record owners sign this petition, or if someone other than the record owner signs this petition, except as set forth above, the petition will be deemed invalid.

printed 2/16/2017

**PETITION  
TO FORM SPECIAL IMPROVEMENT DISTRICT NO. 6  
OF THE RIO GRANDE WATER CONSERVATION DISTRICT**

We the undersigned by our signatures affixed to this petition do hereby affirm and attest that:

1. (We/I) own an interest in real property that includes a well(s) used in whole or in part for irrigation, commercial, industrial or municipal purposes within the Alamosa-La Jara Response Area of the Rio Grande Decision Support System, or (we/I) represent owners of real property that includes a well(s) used in whole or in part for irrigation commercial, industrial or municipal purposes within the Alamosa-La Jara Response Area of the Rio Grande Decision Support System and (we/I) have the proper legal authority to sign this Petition on the owner's behalf.
2. (We/I) support the formation of Special Improvement District No. 6 and request that the District Court form the Special Improvement District pursuant to the attached Petition and general description of the *conceptual* Plan of Water Management to govern the Special Improvement District.
3. By (my/our) signature hereon (we/I) request that the Rio Grande Water Conservation District petition the District Court to form Special Improvement District No. 6 and include this property within Special Improvement District No. 6.

**Special Improvement District Purpose**

The overall purpose of this Subdistrict is to provide a community-oriented water management alternative to individual augmentation plans or state-imposed regulations limiting the use of wells in Water Division No. 3. That is, to provide a mechanism through which a group of well users in the Alamosa-La Jara Response Area can work collaboratively to develop and implement a system of self-regulation using economic-based incentives and other management tools that promote responsible groundwater management and that remedies the injury to senior surface water rights that result from groundwater use from Subdistrict wells. The operation of the Plan will comply with the requirements of SB 04-222, codified at section 37-92-501(4), C.R.S. *The Subdistrict will be financed by reasonable service and user fees, and special assessments on property within the Subdistrict, and the lands petitioned herein will be benefited by the replacement of injurious depletions to senior water rights, as allowed by statute.* We understand that these service and user fees and special assessments on taxable property within the Subdistrict will be required in order to generate sufficient funds to meet the goals and objectives of the Subdistrict. These methods of financing are authorized by the signatures on this petition without further election, pending approval of the Subdistrict Board of Managers.

*As a condition of participation, the Subdistrict will require acceptance of these and other nonmonetary limitations, including limitations on the diversion and use of groundwater, which may be imposed if the Board of Managers determines such limitations necessary to achieve one or more of the Plan objectives. By signing this petition the undersigned agree to accept these limitations if imposed.*

In the event the Subdistrict is unable to achieve one or more of its objectives or comply with other court-imposed or state-imposed requirements, all Landowners may have limitations imposed on the use of their Subdistrict Wells for the diversion of groundwater, including complete curtailment of groundwater withdrawals, through administrative rules and regulations by the State of Colorado.

Participation in the Subdistrict is strictly voluntary. Once land is petitioned into the Subdistrict and the Subdistrict is duly formed by Court order, *the land will remain in the Subdistrict for as long as the Subdistrict is in existence*, even in the event the land is sold or transferred after Subdistrict formation.

The Subdistrict will remain in existence, unless dissolved by appropriate legal action, for so long as the Rio Grande Water Conservation District remains in existence. The conditions described above will run with the ownership of the property described in this Petition.

The legal description of the property that is the subject of this petition is described below. Wells within the proposed Subdistrict that are located on or having legal authority to apply groundwater to this property are listed in Table A.

By (our/my) signature hereon, we attest to (our/my) ownership of the wells and described land (or to our/my legal authority to represent an entity that has ownership of the described land), (I/we) indicate our understanding of the foregoing intentions and purposes of the Subdistrict, and respectfully request that the same be formed pursuant to applicable statutes by the District Court. The Subdistrict's water management plan will be monitored and updated to respond to changes in climatic or hydrologic conditions or new information from *bona fide* studies or models.

Name(s): \_\_\_\_\_ Date \_\_\_\_\_

MULLETT ALVIN R JR & FREDAM Signature Alvin R Mullett 7-26-17

0 Signature Fredam M. Mullett 7-26-17

0 Signature \_\_\_\_\_

Address 2539 STATE HIGHWAY 370; MONTE VISTA, CO 81144

Parcel 6321400314: SE4 SEC 21-37-8 FORMERLY 6321400044 as referenced on Book \_\_\_\_\_, Page \_\_\_\_\_ and/or Reception # \_\_\_\_\_ . (RIO GRANDE County) 160 total acres

**Table A**

WDID	Structure Name	Permit	Percent Responsibility	List Any Additional Well Owners
2012096	W2243 WELL NO 01	13903-R	50	

As the circulator of this petition, I attest that each of the signatories hereon was provided with a copy of the Subdistrict conceptual Plan of Water Management and a copy of the Subdistrict Petition for Establishment describing in greater detail the background and basis for the formation of the Subdistrict and that the signatories on this petition were subscribed before me voluntarily and with knowledge of the purposes for the formation of the Subdistrict.

\_\_\_\_\_  
 Printed Name of Circulator Signature Date

\*The legally authorized representatives must execute petitions on behalf of Corporations, Limited Partnerships, LLC's, LLP's, etc. A person signing the petition on behalf of any Corporation, Limited Partnership, LLC, LLP, etc. must present an affidavit attesting to the approval of the petition by the entity's Board of Directors, President, CEO, or other authorized officer(s).

\*\*This petition must be executed by all record owners of the described property. Petitions will be compared against the records on file with Alamosa, Conejos and Rio Grande Counties and will be deemed valid only if the signatories exactly match the owners of record, as reflected by the county records, and if the signers of the petition agree to be responsible for the above represented percentage of costs, fees and post-plan depletions from the well(s) identified in this petition. If less than all of the record owners sign this petition, or if someone other than the record owner signs this petition, except as set forth above, the petition will be deemed invalid.

**PETITION  
TO FORM SPECIAL IMPROVEMENT DISTRICT NO. 6  
OF THE RIO GRANDE WATER CONSERVATION DISTRICT**

---

We the undersigned by our signatures affixed to this petition do hereby affirm and attest that:

1. (We/I) own an interest in real property that includes a well(s) used in whole or in part for irrigation, commercial, industrial or municipal purposes within the Alamosa-La Jara Response Area of the Rio Grande Decision Support System, or (we/I) represent owners of real property that includes a well(s) used in whole or in part for irrigation commercial, industrial or municipal purposes within the Alamosa-La Jara Response Area of the Rio Grande Decision Support System and (we/I) have the proper legal authority to sign this Petition on the owner's behalf.
2. (We/I) support the formation of Special Improvement District No. 6 and request that the District Court form the Special Improvement District pursuant to the attached Petition and general description of the *conceptual* Plan of Water Management to govern the Special Improvement District.
3. By (my/our) signature hereon (we/I) request that the Rio Grande Water Conservation District petition the District Court to form Special Improvement District No. 6 and include this property within Special Improvement District No. 6.

---

**Special Improvement District Purpose**

The overall purpose of this Subdistrict is to provide a community-oriented water management alternative to individual augmentation plans or state-imposed regulations limiting the use of wells in Water Division No. 3. That is, to provide a mechanism through which a group of well users in the Alamosa-La Jara Response Area can work collaboratively to develop and implement a system of self-regulation using economic-based incentives and other management tools that promote responsible groundwater management and that remedies the injury to senior surface water rights that result from groundwater use from Subdistrict wells. The operation of the Plan will comply with the requirements of SB 04-222, codified at section 37-92-501(4), C.R.S. *The Subdistrict will be financed by reasonable service and user fees, and special assessments on property within the Subdistrict, and the lands petitioned herein will be benefited by the replacement of injurious depletions to senior water rights, as allowed by statute.* We understand that these service and user fees and special assessments on taxable property within the Subdistrict will be required in order to generate sufficient funds to meet the goals and objectives of the Subdistrict. These methods of financing are authorized by the signatures on this petition without further election, pending approval of the Subdistrict Board of Managers.

*As a condition of participation, the Subdistrict will require acceptance of these and other nonmonetary limitations, including limitations on the diversion and use of groundwater, which may be imposed if the Board of Managers determines such limitations necessary to achieve one or more of the Plan objectives. By signing this petition the undersigned agree to accept these limitations if imposed.*

In the event the Subdistrict is unable to achieve one or more of its objectives or comply with other court-imposed or state-imposed requirements, all Landowners may have limitations imposed on the use of their Subdistrict Wells for the diversion of groundwater, including complete curtailment of groundwater withdrawals, through administrative rules and regulations by the State of Colorado.

Participation in the Subdistrict is strictly voluntary. Once land is petitioned into the Subdistrict and the Subdistrict is duly formed by Court order, *the land will remain in the Subdistrict for as long as the Subdistrict is in existence*, even in the event the land is sold or transferred after Subdistrict formation.

The Subdistrict will remain in existence, unless dissolved by appropriate legal action, for so long as the Rio Grande Water Conservation District remains in existence. The conditions described above will run with the ownership of the property described in this Petition.

The legal description of the property that is the subject of this petition is described below. Wells within the proposed Subdistrict that are located on or having legal authority to apply groundwater to this property are listed in Table A.



By (our/my) signature hereon, we attest to (our/my) ownership of the wells and described land (or to our/my legal authority to represent an entity that has ownership of the described land), (I/we) indicate our understanding of the foregoing intentions and purposes of the Subdistrict, and respectfully request that the same be formed pursuant to applicable statutes by the District Court. The Subdistrict's water management plan will be monitored and updated to respond to changes in climatic or hydrologic conditions or new information from *bona fide* studies or models.

Name(s): \_\_\_\_\_ Date

BRADY JOHN STEVEN / BRADY Signature John Steven Brady 2-27-17  
TRENNA / BRADY MICHAEL KIRK / Signature Trenna Brady 2-27-17  
BRADY ALESHA ANN

0 Signature MK Kirk 2-27-17  
0 Signature Alesha Ann 2-27-17

Address 8256 S COUNTY ROAD 3 E; MONTE VISTA, CO 81144

Parcel 6322100045: NE4 SEC 22-37-8 NW4 SEC 23-37-8 LESS 1 AC ML BK 323 PG 246 as referenced on  
Book , Page and/or Reception # . (RIO GRANDE County) 319 total acres

**Table A**

WDID	Structure Name	Permit	Percent Responsibility	List Any Additional Well Owners
2005188	W0567 WELL NO 01	8661-R	50	

As the circulator of this petition, I attest that each of the signatories hereon was provided with a copy of the Subdistrict conceptual Plan of Water Management and a copy of the Subdistrict Petition for Establishment describing in greater detail the background and basis for the formation of the Subdistrict and that the signatories on this petition were subscribed before me voluntarily and with knowledge of the purposes for the formation of the Subdistrict.

\_\_\_\_\_  
Printed Name of Circulator Signature Date

\*The legally authorized representatives must execute petitions on behalf of Corporations, Limited Partnerships, LLC's, LLP's, etc. A person signing the petition on behalf of any Corporation, Limited Partnership, LLC, LLP, etc. must present an affidavit attesting to the approval of the petition by the entity's Board of Directors, President, CEO, or other authorized officer(s).

\*\*This petition must be executed by all record owners of the described property. Petitions will be compared against the records on file with Alamosa, Conejos and Rio Grande Counties and will be deemed valid only if the signatories exactly match the owners of record, as reflected by the county records, and if the signers of the petition agree to be responsible for the above represented percentage of costs, fees and post-plan depletions from the well(s) identified in this petition. If less than all of the record owners sign this petition, or if someone other than the record owner signs this petition, except as set forth above, the petition will be deemed invalid.

printed 12/9/2016

**PETITION**  
**TO FORM SPECIAL IMPROVEMENT DISTRICT NO. 6**  
**OF THE RIO GRANDE WATER CONSERVATION DISTRICT**

We the undersigned by our signatures affixed to this petition do hereby affirm and attest that:

1. (We/I) own an interest in real property that includes a well(s) used in whole or in part for irrigation, commercial, industrial or municipal purposes within the Alamosa-La Jara Response Area of the Rio Grande Decision Support System, or (we/I) represent owners of real property that includes a well(s) used in whole or in part for irrigation commercial, industrial or municipal purposes within the Alamosa-La Jara Response Area of the Rio Grande Decision Support System and (we/I) have the proper legal authority to sign this Petition on the owner's behalf.
2. (We/I) support the formation of Special Improvement District No. 6 and request that the District Court form the Special Improvement District pursuant to the attached Petition and general description of the *conceptual* Plan of Water Management to govern the Special Improvement District.
3. By (my/our) signature hereon (we/I) request that the Rio Grande Water Conservation District petition the District Court to form Special Improvement District No. 6 and include this property within Special Improvement District No. 6.

---

**Special Improvement District Purpose**

The overall purpose of this Subdistrict is to provide a community-oriented water management alternative to individual augmentation plans or state-imposed regulations limiting the use of wells in Water Division No. 3. That is, to provide a mechanism through which a group of well users in the Alamosa-La Jara Response Area can work collaboratively to develop and implement a system of self-regulation using economic-based incentives and other management tools that promote responsible groundwater management and that remedies the injury to senior surface water rights that result from groundwater use from Subdistrict wells. The operation of the Plan will comply with the requirements of SB 04-222, codified at section 37-92-501(4), C.R.S. *The Subdistrict will be financed by reasonable service and user fees, and special assessments on property within the Subdistrict, and the lands petitioned herein will be benefited by the replacement of injurious depletions to senior water rights, as allowed by statute.* We understand that these service and user fees and special assessments on taxable property within the Subdistrict will be required in order to generate sufficient funds to meet the goals and objectives of the Subdistrict. These methods of financing are authorized by the signatures on this petition without further election, pending approval of the Subdistrict Board of Managers.

*As a condition of participation, the Subdistrict will require acceptance of these and other nonmonetary limitations, including limitations on the diversion and use of groundwater, which may be imposed if the Board of Managers determines such limitations necessary to achieve one or more of the Plan objectives. By signing this petition the undersigned agree to accept these limitations if imposed.*

In the event the Subdistrict is unable to achieve one or more of its objectives or comply with other court-imposed or state-imposed requirements, all Landowners may have limitations imposed on the use of their Subdistrict Wells for the diversion of groundwater, including complete curtailment of groundwater withdrawals, through administrative rules and regulations by the State of Colorado.

Participation in the Subdistrict is strictly voluntary. Once land is petitioned into the Subdistrict and the Subdistrict is duly formed by Court order, *the land will remain in the Subdistrict for as long as the Subdistrict is in existence*, even in the event the land is sold or transferred after Subdistrict formation.

The Subdistrict will remain in existence, unless dissolved by appropriate legal action, for so long as the Rio Grande Water Conservation District remains in existence. The conditions described above will run with the ownership of the property described in this Petition.

The legal description of the property that is the subject of this petition is described below. Wells within the proposed Subdistrict that are located on or having legal authority to apply groundwater to this property are listed in Table A.



Farm Plan # 400870

Petition No 6322200046

By (our/my) signature hereon, we attest to (our/my) ownership of the wells and described land (or to our/my legal authority to represent an entity that has ownership of the described land), (I/we) indicate our understanding of the foregoing intentions and purposes of the Subdistrict, and respectfully request that the same be formed pursuant to applicable statutes by the District Court. The Subdistrict's water management plan will be monitored and updated to respond to changes in climatic or hydrologic conditions or new information from *bona fide* studies or models.

Name(s): \_\_\_\_\_

L & P LLC

0

0

Signature \_\_\_\_\_

Signature \_\_\_\_\_

Signature \_\_\_\_\_

Date

Jan. 16, 2017

*Philipp W. Schaefer*

Address 2521 E MOUNTAIN VILLAGE DR STE B; WASILLA, AK 99654

Parcel 6322200046: NW4 SEC 22-37-8 EASE DITCH BK 529 PG 1313 10-30-06 as referenced on Book 531, Page 2183 and/or Reception # \_\_\_\_\_ (RIO GRANDE County) 160 total acres

**Table A**

WDID	Structure Name	Permit	Percent Responsibility	List Any Additional Well Owners
2012244	W2340 WELL NO 01	11618-R	100	

As the circulator of this petition, I attest that each of the signatories hereon was provided with a copy of the Subdistrict conceptual Plan of Water Management and a copy of the Subdistrict Petition for Establishment describing in greater detail the background and basis for the formation of the Subdistrict and that the signatories on this petition were subscribed before me voluntarily and with knowledge of the purposes for the formation of the Subdistrict.

Printed Name of Circulator \_\_\_\_\_

Signature \_\_\_\_\_

Date \_\_\_\_\_

\*The legally authorized representatives must execute petitions on behalf of Corporations, Limited Partnerships, LLC's, LLP's, etc. A person signing the petition on behalf of any Corporation, Limited Partnership, LLC, LLP, etc. must present an affidavit attesting to the approval of the petition by the entity's Board of Directors, President, CEO, or other authorized officer(s).

\*\*This petition must be executed by all record owners of the described property. Petitions will be compared against the records on file with Alamosa, Conejos and Rio Grande Counties and will be deemed valid only if the signatories exactly match the owners of record, as reflected by the county records, and if the signers of the petition agree to be responsible for the above represented percentage of costs, fees and post-plan depletions from the well(s) identified in this petition. If less than all of the record owners sign this petition, or if someone other than the record owner signs this petition, except as set forth above, the petition will be deemed invalid.

printed 12/19/2016

**PETITION  
TO FORM SPECIAL IMPROVEMENT DISTRICT NO. 6  
OF THE RIO GRANDE WATER CONSERVATION DISTRICT**

---

We the undersigned by our signatures affixed to this petition do hereby affirm and attest that:

1. (We/I) own an interest in real property that includes a well(s) used in whole or in part for irrigation, commercial, industrial or municipal purposes within the Alamosa-La Jara Response Area of the Rio Grande Decision Support System, or (we/I) represent owners of real property that includes a well(s) used in whole or in part for irrigation commercial, industrial or municipal purposes within the Alamosa-La Jara Response Area of the Rio Grande Decision Support System and (we/I) have the proper legal authority to sign this Petition on the owner's behalf.
  2. (We/I) support the formation of Special Improvement District No. 6 and request that the District Court form the Special Improvement District pursuant to the attached Petition and general description of the *conceptual* Plan of Water Management to govern the Special Improvement District.
  3. By (my/our) signature hereon (we/I) request that the Rio Grande Water Conservation District petition the District Court to form Special Improvement District No. 6 and include this property within Special Improvement District No. 6.
- 

**Special Improvement District Purpose**

The overall purpose of this Subdistrict is to provide a community-oriented water management alternative to individual augmentation plans or state-imposed regulations limiting the use of wells in Water Division No. 3. That is, to provide a mechanism through which a group of well users in the Alamosa-La Jara Response Area can work collaboratively to develop and implement a system of self-regulation using economic-based incentives and other management tools that promote responsible groundwater management and that remedies the injury to senior surface water rights that result from groundwater use from Subdistrict wells. The operation of the Plan will comply with the requirements of SB 04-222, codified at section 37-92-501(4), C.R.S. **The Subdistrict will be financed by reasonable service and user fees, and special assessments on property within the Subdistrict, and the lands petitioned herein will be benefited by the replacement of injurious depletions to senior water rights, as allowed by statute.** We understand that these service and user fees and special assessments on taxable property within the Subdistrict will be required in order to generate sufficient funds to meet the goals and objectives of the Subdistrict. These methods of financing are authorized by the signatures on this petition without further election, pending approval of the Subdistrict Board of Managers.

**As a condition of participation, the Subdistrict will require acceptance of these and other nonmonetary limitations, including limitations on the diversion and use of groundwater, which may be imposed if the Board of Managers determines such limitations necessary to achieve one or more of the Plan objectives. By signing this petition the undersigned agree to accept these limitations if imposed.**

In the event the Subdistrict is unable to achieve one or more of its objectives or comply with other court-imposed or state-imposed requirements, all Landowners may have limitations imposed on the use of their Subdistrict Wells for the diversion of groundwater, including complete curtailment of groundwater withdrawals, through administrative rules and regulations by the State of Colorado.

Participation in the Subdistrict is strictly voluntary. Once land is petitioned into the Subdistrict and the Subdistrict is duly formed by Court order, ***the land will remain in the Subdistrict for as long as the Subdistrict is in existence***, even in the event the land is sold or transferred after Subdistrict formation.

The Subdistrict will remain in existence, unless dissolved by appropriate legal action, for so long as the Rio Grande Water Conservation District remains in existence. The conditions described above will run with the ownership of the property described in this Petition.

The legal description of the property that is the subject of this petition is described below. Wells within the proposed Subdistrict that are located on or having legal authority to apply groundwater to this property are listed in Table A.

Farm Plan # 401330

Petition No 6322300432

By (our/my) signature hereon, we attest to (our/my) ownership of the wells and described land (or to our/my legal authority to represent an entity that has ownership of the described land), (I/we) indicate our understanding of the foregoing intentions and purposes of the Subdistrict, and respectfully request that the same be formed pursuant to applicable statutes by the District Court. The Subdistrict's water management plan will be monitored and updated to respond to changes in climatic or hydrologic conditions or new information from *bona fide* studies or models.

Name(s):	Signature	Date
<u>YODER ROY C &amp; ROSE ELLEN 1/2</u>	<u>Roy C Yoder</u>	<u>11-13-17</u>
<u>YODER ROBERT W &amp; SARAH MAE 1/2</u>	<u>Rose Ellen Yoder</u>	<u>11-13-17</u>
<u>0</u>	<u>Robert W Yoder</u>	<u>11-13-17</u>
<u>0</u>	<u>Sarah Mae Yoder</u>	<u>11-13-17</u>

Address 9610 S CR 4 E; MONTE VISTA, CO 81144-9573

Parcel 6322300432: SW4 SEC 22-37-8 DITCH ROW ON & ACROSS PORT SW4 SEC 22-37-8 BEG @ PT ON E SIDE LIN SW4 SEC 21 46 FT N OF CENLINE OF STATE HWY ON S SIDE 4SEC; TH N AL E LINE 16 FT TO PT; TH W // W/S SIDE LINE OF 4SEC 550 FT; TH DIAGONALLY SW @ APPROX 45 DEG ANG TO JOIN as referenced on Book \_\_\_\_\_, Page \_\_\_\_\_ and/or Reception # \_\_\_\_\_ . (RIO GRANDE County) 154.44 total acres

**Table A**

WDID	Structure Name	Permit	Percent Responsibility	List Any Additional Well Owners
2012096	W2243 WELL NO 01	13903-R	50	

As the circulator of this petition, I attest that each of the signatories hereon was provided with a copy of the Subdistrict conceptual Plan of Water Management and a copy of the Subdistrict Petition for Establishment describing in greater detail the background and basis for the formation of the Subdistrict and that the signatories on this petition were subscribed before me voluntarily and with knowledge of the purposes for the formation of the Subdistrict.

Printed Name of Circulator	Signature	Date
----------------------------	-----------	------

\*The legally authorized representatives must execute petitions on behalf of Corporations, Limited Partnerships, LLC's, LLP's, etc. A person signing the petition on behalf of any Corporation, Limited Partnership, LLC, LLP, etc. must present an affidavit attesting to the approval of the petition by the entity's Board of Directors, President, CEO, or other authorized officer(s).

\*\*This petition must be executed by all record owners of the described property. Petitions will be compared against the records on file with Alamosa, Conejos and Rio Grande Counties and will be deemed valid only if the signatories exactly match the owners of record, as reflected by the county records, and if the signers of the petition agree to be responsible for the above represented percentage of costs, fees and post-plan depletions from the well(s) identified in this petition. If less than all of the record owners sign this petition, or if someone other than the record owner signs this petition, except as set forth above, the petition will be deemed invalid.

printed 11/9/2017

**PETITION  
TO FORM SPECIAL IMPROVEMENT DISTRICT NO. 6  
OF THE RIO GRANDE WATER CONSERVATION DISTRICT**

---

We the undersigned by our signatures affixed to this petition do hereby affirm and attest that:

1. (We/I) own an interest in real property that includes a well(s) used in whole or in part for irrigation, commercial, industrial or municipal purposes within the Alamosa-La Jara Response Area of the Rio Grande Decision Support System, or (we/I) represent owners of real property that includes a well(s) used in whole or in part for irrigation commercial, industrial or municipal purposes within the Alamosa-La Jara Response Area of the Rio Grande Decision Support System and (we/I) have the proper legal authority to sign this Petition on the owner's behalf.
2. (We/I) support the formation of Special Improvement District No. 6 and request that the District Court form the Special Improvement District pursuant to the attached Petition and general description of the *conceptual* Plan of Water Management to govern the Special Improvement District.
3. By (my/our) signature hereon (we/I) request that the Rio Grande Water Conservation District petition the District Court to form Special Improvement District No. 6 and include this property within Special Improvement District No. 6.

---

**Special Improvement District Purpose**

The overall purpose of this Subdistrict is to provide a community-oriented water management alternative to individual augmentation plans or state-imposed regulations limiting the use of wells in Water Division No. 3. That is, to provide a mechanism through which a group of well users in the Alamosa-La Jara Response Area can work collaboratively to develop and implement a system of self-regulation using economic-based incentives and other management tools that promote responsible groundwater management and that remedies the injury to senior surface water rights that result from groundwater use from Subdistrict wells. The operation of the Plan will comply with the requirements of SB 04-222, codified at section 37-92-501(4), C.R.S. *The Subdistrict will be financed by reasonable service and user fees, and special assessments on property within the Subdistrict, and the lands petitioned herein will be benefited by the replacement of injurious depletions to senior water rights, as allowed by statute.* We understand that these service and user fees and special assessments on taxable property within the Subdistrict will be required in order to generate sufficient funds to meet the goals and objectives of the Subdistrict. These methods of financing are authorized by the signatures on this petition without further election, pending approval of the Subdistrict Board of Managers.

*As a condition of participation, the Subdistrict will require acceptance of these and other nonmonetary limitations, including limitations on the diversion and use of groundwater, which may be imposed if the Board of Managers determines such limitations necessary to achieve one or more of the Plan objectives. By signing this petition the undersigned agree to accept these limitations if imposed.*

In the event the Subdistrict is unable to achieve one or more of its objectives or comply with other court-imposed or state-imposed requirements, all Landowners may have limitations imposed on the use of their Subdistrict Wells for the diversion of groundwater, including complete curtailment of groundwater withdrawals, through administrative rules and regulations by the State of Colorado.

Participation in the Subdistrict is strictly voluntary. Once land is petitioned into the Subdistrict and the Subdistrict is duly formed by Court order, *the land will remain in the Subdistrict for as long as the Subdistrict is in existence*, even in the event the land is sold or transferred after Subdistrict formation.

The Subdistrict will remain in existence, unless dissolved by appropriate legal action, for so long as the Rio Grande Water Conservation District remains in existence. The conditions described above will run with the ownership of the property described in this Petition.

The legal description of the property that is the subject of this petition is described below. Wells within the proposed Subdistrict that are located on or having legal authority to apply groundwater to this property are listed in Table A.

By (our/my) signature hereon, we attest to (our/my) ownership of the wells and described land (or to our/my legal authority to represent an entity that has ownership of the described land), (I/we) indicate our understanding of the foregoing intentions and purposes of the Subdistrict, and respectfully request that the same be formed pursuant to applicable statutes by the District Court. The Subdistrict's water management plan will be monitored and updated to respond to changes in climatic or hydrologic conditions or new information from *bona fide* studies or models.

Name(s): \_\_\_\_\_ Date \_\_\_\_\_  
YODER ROY C & ROSE ELLEN Signature Roy C Yoder 2-24-17  
0 Signature Rose Ellen Yoder 2-24-17  
0 Signature \_\_\_\_\_

Address 9610 COUNTY ROAD 4 E; MONTE VISTA, CO 81144

Parcel 6322400039: SE4 SEC 22-37-8 as referenced on Book \_\_\_\_\_, Page \_\_\_\_\_ and/or Reception # \_\_\_\_\_ (RIO GRANDE County) 160 total acres

**Table A**

WDID	Structure Name	Permit	Percent Responsibility	List Any Additional Well Owners
2012097	W2243 WELL NO 02	46442-F	100	_____
2013985	07CW26 WELL NO 2-A	46502-F	100	_____

As the circulator of this petition, I attest that each of the signatories hereon was provided with a copy of the Subdistrict conceptual Plan of Water Management and a copy of the Subdistrict Petition for Establishment describing in greater detail the background and basis for the formation of the Subdistrict and that the signatories on this petition were subscribed before me voluntarily and with knowledge of the purposes for the formation of the Subdistrict.

\_\_\_\_\_  
 Printed Name of Circulator Signature Date

\*The legally authorized representatives must execute petitions on behalf of Corporations, Limited Partnerships, LLC's, LLP's, etc. A person signing the petition on behalf of any Corporation, Limited Partnership, LLC, LLP, etc. must present an affidavit attesting to the approval of the petition by the entity's Board of Directors, President, CEO, or other authorized officer(s).

\*\*This petition must be executed by all record owners of the described property. Petitions will be compared against the records on file with Alamosa, Conejos and Rio Grande Counties and will be deemed valid only if the signatories exactly match the owners of record, as reflected by the county records, and if the signers of the petition agree to be responsible for the above represented percentage of costs, fees and post-plan depletions from the well(s) identified in this petition. If less than all of the record owners sign this petition, or if someone other than the record owner signs this petition, except as set forth above, the petition will be deemed invalid.

printed 2/14/2017

**PETITION  
TO FORM SPECIAL IMPROVEMENT DISTRICT NO. 6  
OF THE RIO GRANDE WATER CONSERVATION DISTRICT**

---

We the undersigned by our signatures affixed to this petition do hereby affirm and attest that:

1. (We/I) own an interest in real property that includes a well(s) used in whole or in part for irrigation, commercial, industrial or municipal purposes within the Alamosa-La Jara Response Area of the Rio Grande Decision Support System, or (we/I) represent owners of real property that includes a well(s) used in whole or in part for irrigation commercial, industrial or municipal purposes within the Alamosa-La Jara Response Area of the Rio Grande Decision Support System and (we/I) have the proper legal authority to sign this Petition on the owner's behalf.
2. (We/I) support the formation of Special Improvement District No. 6 and request that the District Court form the Special Improvement District pursuant to the attached Petition and general description of the *conceptual* Plan of Water Management to govern the Special Improvement District.
3. By (my/our) signature hereon (we/I) request that the Rio Grande Water Conservation District petition the District Court to form Special Improvement District No. 6 and include this property within Special Improvement District No. 6.

---

**Special Improvement District Purpose**

The overall purpose of this Subdistrict is to provide a community-oriented water management alternative to individual augmentation plans or state-imposed regulations limiting the use of wells in Water Division No. 3. That is, to provide a mechanism through which a group of well users in the Alamosa-La Jara Response Area can work collaboratively to develop and implement a system of self-regulation using economic-based incentives and other management tools that promote responsible groundwater management and that remedies the injury to senior surface water rights that result from groundwater use from Subdistrict wells. The operation of the Plan will comply with the requirements of SB 04-222, codified at section 37-92-501(4), C.R.S. *The Subdistrict will be financed by reasonable service and user fees, and special assessments on property within the Subdistrict, and the lands petitioned herein will be benefited by the replacement of injurious depletions to senior water rights, as allowed by statute.* We understand that these service and user fees and special assessments on taxable property within the Subdistrict will be required in order to generate sufficient funds to meet the goals and objectives of the Subdistrict. These methods of financing are authorized by the signatures on this petition without further election, pending approval of the Subdistrict Board of Managers.

*As a condition of participation, the Subdistrict will require acceptance of these and other nonmonetary limitations, including limitations on the diversion and use of groundwater, which may be imposed if the Board of Managers determines such limitations necessary to achieve one or more of the Plan objectives. By signing this petition the undersigned agree to accept these limitations if imposed.*

In the event the Subdistrict is unable to achieve one or more of its objectives or comply with other court-imposed or state-imposed requirements, all Landowners may have limitations imposed on the use of their Subdistrict Wells for the diversion of groundwater, including complete curtailment of groundwater withdrawals, through administrative rules and regulations by the State of Colorado.

Participation in the Subdistrict is strictly voluntary. Once land is petitioned into the Subdistrict and the Subdistrict is duly formed by Court order, *the land will remain in the Subdistrict for as long as the Subdistrict is in existence*, even in the event the land is sold or transferred after Subdistrict formation.

The Subdistrict will remain in existence, unless dissolved by appropriate legal action, for so long as the Rio Grande Water Conservation District remains in existence. The conditions described above will run with the ownership of the property described in this Petition.

The legal description of the property that is the subject of this petition is described below. Wells within the proposed Subdistrict that are located on or having legal authority to apply groundwater to this property are listed in Table A.



By (our/my) signature hereon, we attest to (our/my) ownership of the wells and described land (or to our/my legal authority to represent an entity that has ownership of the described land), (I/we) indicate our understanding of the foregoing intentions and purposes of the Subdistrict, and respectfully request that the same be formed pursuant to applicable statutes by the District Court. The Subdistrict's water management plan will be monitored and updated to respond to changes in climatic or hydrologic conditions or new information from bona fide studies or models.

Name(s): SCHMIDT LOUIS & JERRY J / REVOCABLE TRUST
Signature: Louis Schmidt Date: Feb 22/17
Signature: Jerry J Schmidt Date: 2-22-17

Address 4517 STATE HIGHWAY 370; MONTE VISTA, CO 81144

Parcel 6323100048: E2NE4 SEC 23-37-8 as referenced on Book . Page and/or Reception # (RIO GRANDE County) 80 total acres

Table A

Table with 5 columns: WDD, Structure Name, Permit, Percent Responsibility, List Any Additional Well Owners. Row 1: 2010585, W1363 WELL NO 01, 10119-F, 100

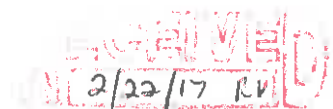
As the circulator of this petition, I attest that each of the signatories hereon was provided with a copy of the Subdistrict conceptual Plan of Water Management and a copy of the Subdistrict Petition for Establishment describing in greater detail the background and basis for the formation of the Subdistrict and that the signatories on this petition were subscribed before me voluntarily and with knowledge of the purposes for the formation of the Subdistrict.

Printed Name of Circulator Signature Date

\*The legally authorized representatives must execute petitions on behalf of Corporations, Limited Partnerships, LLC's, LLP's, etc. A person signing the petition on behalf of any Corporation, Limited Partnership, LLC, LLP, etc. must present an affidavit attesting to the approval of the petition by the entity's Board of Directors, President, CEO, or other authorized officer(s).

\*\*This petition must be executed by all record owners of the described property. Petitions will be compared against the records on file with Alamosa, Conejos and Rio Grande Counties and will be deemed valid only if the signatories exactly match the owners of record, as reflected by the county records, and if the signers of the petition agree to be responsible for the above represented percentage of costs, fees and post-plan depletions from the well(s) identified in this petition. If less than all of the record owners sign this petition, or if someone other than the record owner signs this petition, except as set forth above, the petition will be deemed invalid.

printed 1/25/2017





**PETITION  
TO FORM SPECIAL IMPROVEMENT DISTRICT NO. 6  
OF THE RIO GRANDE WATER CONSERVATION DISTRICT**

---

We the undersigned by our signatures affixed to this petition do hereby affirm and attest that:

1. (We/I) own an interest in real property that includes a well(s) used in whole or in part for irrigation, commercial, industrial or municipal purposes within the Alamosa-La Jara Response Area of the Rio Grande Decision Support System, or (we/I) represent owners of real property that includes a well(s) used in whole or in part for irrigation commercial, industrial or municipal purposes within the Alamosa-La Jara Response Area of the Rio Grande Decision Support System and (we/I) have the proper legal authority to sign this Petition on the owner's behalf.
2. (We/I) support the formation of Special Improvement District No. 6 and request that the District Court form the Special Improvement District pursuant to the attached Petition and general description of the *conceptual* Plan of Water Management to govern the Special Improvement District.
3. By (my/our) signature hereon (we/I) request that the Rio Grande Water Conservation District petition the District Court to form Special Improvement District No. 6 and include this property within Special Improvement District No. 6.

---

**Special Improvement District Purpose**

The overall purpose of this Subdistrict is to provide a community-oriented water management alternative to individual augmentation plans or state-imposed regulations limiting the use of wells in Water Division No. 3. That is, to provide a mechanism through which a group of well users in the Alamosa-La Jara Response Area can work collaboratively to develop and implement a system of self-regulation using economic-based incentives and other management tools that promote responsible groundwater management and that remedies the injury to senior surface water rights that result from groundwater use from Subdistrict wells. The operation of the Plan will comply with the requirements of SB 04-222, codified at section 37-92-501(4), C.R.S. **The Subdistrict will be financed by reasonable service and user fees, and special assessments on property within the Subdistrict, and the lands petitioned herein will be benefited by the replacement of injurious depletions to senior water rights, as allowed by statute.** We understand that these service and user fees and special assessments on taxable property within the Subdistrict will be required in order to generate sufficient funds to meet the goals and objectives of the Subdistrict. These methods of financing are authorized by the signatures on this petition without further election, pending approval of the Subdistrict Board of Managers.

**As a condition of participation, the Subdistrict will require acceptance of these and other nonmonetary limitations, including limitations on the diversion and use of groundwater, which may be imposed if the Board of Managers determines such limitations necessary to achieve one or more of the Plan objectives. By signing this petition the undersigned agree to accept these limitations if imposed.**

In the event the Subdistrict is unable to achieve one or more of its objectives or comply with other court-imposed or state-imposed requirements, all Landowners may have limitations imposed on the use of their Subdistrict Wells for the diversion of groundwater, including complete curtailment of groundwater withdrawals, through administrative rules and regulations by the State of Colorado.

Participation in the Subdistrict is strictly voluntary. Once land is petitioned into the Subdistrict and the Subdistrict is duly formed by Court order, ***the land will remain in the Subdistrict for as long as the Subdistrict is in existence***, even in the event the land is sold or transferred after Subdistrict formation.

The Subdistrict will remain in existence, unless dissolved by appropriate legal action, for so long as the Rio Grande Water Conservation District remains in existence. The conditions described above will run with the ownership of the property described in this Petition.

The legal description of the property that is the subject of this petition is described below. Wells within the proposed Subdistrict that are located on or having legal authority to apply groundwater to this property are listed in Table A.

By (our/my) signature hereon, we attest to (our/my) ownership of the wells and described land (or to our/my legal authority to represent an entity that has ownership of the described land), (I/we) indicate our understanding of the foregoing intentions and purposes of the Subdistrict, and respectfully request that the same be formed pursuant to applicable statutes by the District Court. The Subdistrict's water management plan will be monitored and updated to respond to changes in climatic or hydrologic conditions or new information from *bona fide* studies or models.

Name(s): _____	Signature _____	Date _____
<u>BRADY JOHN STEVEN / BRADY</u>	<u>John Brady</u>	<u>6-10-18</u>
<u>TRENNA / BRADY MICHAEL KIRK /</u>	<u>Alsha Brady</u>	<u>6-10-18</u>
<u>BRADY ALESHA ANN</u>	<u>John Brady</u>	<u>6-10-18</u>
<u>0</u>	<u>John Brady</u>	<u>6-10-18</u>
<u>0</u>	<u>John Brady</u>	<u>6-10-18</u>

Address 8256 S COUNTY ROAD 3 E; MONTE VISTA, CO 81144  
 Parcel 6323100049; W2NE4 SEC 23-37-8 as referenced on Book \_\_\_\_\_, Page \_\_\_\_\_ and/or Reception \_\_\_\_\_  
# 49103,8 . (RIO GRANDE County) 80 total acres

<u>Table A</u>				
WDID	Structure Name	Permit	Percent Responsibility	List Any Additional Well Owners
2005188	W0567 WELL NO 01	8661-R	25	

As the circulator of this petition, I attest that each of the signatories hereon was provided with a copy of the Subdistrict conceptual Plan of Water Management and a copy of the Subdistrict Petition for Establishment describing in greater detail the background and basis for the formation of the Subdistrict and that the signatories on this petition were subscribed before me voluntarily and with knowledge of the purposes for the formation of the Subdistrict.

Printed Name of Circulator _____	Signature _____	Date _____
----------------------------------	-----------------	------------

\*The legally authorized representatives must execute petitions on behalf of Corporations, Limited Partnerships, LLC's, LLP's, etc. A person signing the petition on behalf of any Corporation, Limited Partnership, LLC, LLP, etc. must present an affidavit attesting to the approval of the petition by the entity's Board of Directors, President, CEO, or other authorized officer(s).

\*\*This petition must be executed by all record owners of the described property. Petitions will be compared against the records on file with Alamosa, Conejos and Rio Grande Counties and will be deemed valid only if the signatories exactly match the owners of record, as reflected by the county records, and if the signers of the petition agree to be responsible for the above represented percentage of costs, fees and post-plan depletions from the well(s) identified in this petition. If less than all of the record owners sign this petition, or if someone other than the record owner signs this petition, except as set forth above, the petition will be deemed invalid.

printed 6/4/2018

**PETITION  
TO FORM SPECIAL IMPROVEMENT DISTRICT NO. 6  
OF THE RIO GRANDE WATER CONSERVATION DISTRICT**

We the undersigned by our signatures affixed to this petition do hereby affirm and attest that:

1. (We/I) own an interest in real property that includes a well(s) used in whole or in part for irrigation, commercial, industrial or municipal purposes within the Alamosa-La Jara Response Area of the Rio Grande Decision Support System, or (we/I) represent owners of real property that includes a well(s) used in whole or in part for irrigation commercial, industrial or municipal purposes within the Alamosa-La Jara Response Area of the Rio Grande Decision Support System and (we/I) have the proper legal authority to sign this Petition on the owner's behalf.
2. (We/I) support the formation of Special Improvement District No. 6 and request that the District Court form the Special Improvement District pursuant to the attached Petition and general description of the *conceptual* Plan of Water Management to govern the Special Improvement District.
3. By (my/our) signature hereon (we/I) request that the Rio Grande Water Conservation District petition the District Court to form Special Improvement District No. 6 and include this property within Special Improvement District No. 6.

**Special Improvement District Purpose**

The overall purpose of this Subdistrict is to provide a community-oriented water management alternative to individual augmentation plans or state-imposed regulations limiting the use of wells in Water Division No. 3. That is, to provide a mechanism through which a group of well users in the Alamosa-La Jara Response Area can work collaboratively to develop and implement a system of self-regulation using economic-based incentives and other management tools that promote responsible groundwater management and that remedies the injury to senior surface water rights that result from groundwater use from Subdistrict wells. The operation of the Plan will comply with the requirements of SB 04-222, codified at section 37-92-501(4), C.R.S. *The Subdistrict will be financed by reasonable service and user fees, and special assessments on property within the Subdistrict, and the lands petitioned herein will be benefited by the replacement of injurious depletions to senior water rights, as allowed by statute.* We understand that these service and user fees and special assessments on taxable property within the Subdistrict will be required in order to generate sufficient funds to meet the goals and objectives of the Subdistrict. These methods of financing are authorized by the signatures on this petition without further election, pending approval of the Subdistrict Board of Managers.

*As a condition of participation, the Subdistrict will require acceptance of these and other nonmonetary limitations, including limitations on the diversion and use of groundwater, which may be imposed if the Board of Managers determines such limitations necessary to achieve one or more of the Plan objectives. By signing this petition the undersigned agree to accept these limitations if imposed.*

In the event the Subdistrict is unable to achieve one or more of its objectives or comply with other court-imposed or state-imposed requirements, all Landowners may have limitations imposed on the use of their Subdistrict Wells for the diversion of groundwater, including complete curtailment of groundwater withdrawals, through administrative rules and regulations by the State of Colorado.

Participation in the Subdistrict is strictly voluntary. Once land is petitioned into the Subdistrict and the Subdistrict is duly formed by Court order, *the land will remain in the Subdistrict for as long as the Subdistrict is in existence*, even in the event the land is sold or transferred after Subdistrict formation.

The Subdistrict will remain in existence, unless dissolved by appropriate legal action, for so long as the Rio Grande Water Conservation District remains in existence. The conditions described above will run with the ownership of the property described in this Petition.

The legal description of the property that is the subject of this petition is described below. Wells within the proposed Subdistrict that are located on or having legal authority to apply groundwater to this property are listed in Table A.

By (our/my) signature hereon, we attest to (our/my) ownership of the wells and described land (or to our/my legal authority to represent an entity that has ownership of the described land), (I/we) indicate our understanding of the foregoing intentions and purposes of the Subdistrict, and respectfully request that the same be formed pursuant to applicable statutes by the District Court. The Subdistrict's water management plan will be monitored and updated to respond to changes in climatic or hydrologic conditions or new information from *bona fide* studies or models.

Name(s): \_\_\_\_\_ Date \_\_\_\_\_  
TEUNE TODD J & CAROLYN J Signature [Signature] 8-16-17  
 0 Signature [Signature] 8-16-17  
 0 Signature \_\_\_\_\_

Address 1369 CR 7; CLOVIS, NM 88101

Parcel 6323300384; SW4 SEC 23-37-8 LESS 5.03 AC BK 534 PG 1347 07-31-07 FORMERLY 6323300050  
as referenced on Book \_\_\_\_\_ Page \_\_\_\_\_ and/or Reception # \_\_\_\_\_ (RIO GRANDE County)  
154.97 total acres

**Table A**

WDD	Structure Name	Permit	Percent Responsibility	List Any Additional Well Owners
2005147	W0368 WELL NO 01	-	100	

As the circulator of this petition, I attest that each of the signatories hereon was provided with a copy of the Subdistrict conceptual Plan of Water Management and a copy of the Subdistrict Petition for Establishment describing in greater detail the background and basis for the formation of the Subdistrict and that the signatories on this petition were subscribed before me voluntarily and with knowledge of the purposes for the formation of the Subdistrict.

Printed Name of Circulator \_\_\_\_\_ Signature \_\_\_\_\_ Date \_\_\_\_\_

\*The legally authorized representatives must execute petitions on behalf of Corporations, Limited Partnerships, LLC's, LLP's, etc. A person signing the petition on behalf of any Corporation, Limited Partnership, LLC, LLP, etc. must present an affidavit attesting to the approval of the petition by the entity's Board of Directors, President, CEO, or other authorized officer(s).

\*\*This petition must be executed by all record owners of the described property. Petitions will be compared against the records on file with Alamosa, Conejos and Rio Grande Counties and will be deemed valid only if the signatories exactly match the owners of record, as reflected by the county records, and if the signers of the petition agree to be responsible for the above represented percentage of costs, fees and post-plan depletions from the well(s) identified in this petition. If less than all of the record owners sign this petition, or if someone other than the record owner signs this petition, except as set forth above, the petition will be deemed invalid.

printed 2/27/2017

**PETITION**  
**TO FORM SPECIAL IMPROVEMENT DISTRICT NO. 6**  
**OF THE RIO GRANDE WATER CONSERVATION DISTRICT**

---

We the undersigned by our signatures affixed to this petition do hereby affirm and attest that:

1. (We/I) own an interest in real property that includes a well(s) used in whole or in part for irrigation, commercial, industrial or municipal purposes within the Alamosa-La Jara Response Area of the Rio Grande Decision Support System, or (we/I) represent owners of real property that includes a well(s) used in whole or in part for irrigation commercial, industrial or municipal purposes within the Alamosa-La Jara Response Area of the Rio Grande Decision Support System and (we/I) have the proper legal authority to sign this Petition on the owner's behalf.
  2. (We/I) support the formation of Special Improvement District No. 6 and request that the District Court form the Special Improvement District pursuant to the attached Petition and general description of the *conceptual* Plan of Water Management to govern the Special Improvement District.
  3. By (my/our) signature hereon (we/I) request that the Rio Grande Water Conservation District petition the District Court to form Special Improvement District No. 6 and include this property within Special Improvement District No. 6.
- 

**Special Improvement District Purpose**

The overall purpose of this Subdistrict is to provide a community-oriented water management alternative to individual augmentation plans or state-imposed regulations limiting the use of wells in Water Division No. 3. That is, to provide a mechanism through which a group of well users in the Alamosa-La Jara Response Area can work collaboratively to develop and implement a system of self-regulation using economic-based incentives and other management tools that promote responsible groundwater management and that remedies the injury to senior surface water rights that result from groundwater use from Subdistrict wells. The operation of the Plan will comply with the requirements of SB 04-222, codified at section 37-92-501(4), C.R.S. *The Subdistrict will be financed by reasonable service and user fees, and special assessments on property within the Subdistrict, and the lands petitioned herein will be benefited by the replacement of injurious depletions to senior water rights, as allowed by statute.* We understand that these service and user fees and special assessments on taxable property within the Subdistrict will be required in order to generate sufficient funds to meet the goals and objectives of the Subdistrict. These methods of financing are authorized by the signatures on this petition without further election, pending approval of the Subdistrict Board of Managers.

*As a condition of participation, the Subdistrict will require acceptance of these and other nonmonetary limitations, including limitations on the diversion and use of groundwater, which may be imposed if the Board of Managers determines such limitations necessary to achieve one or more of the Plan objectives. By signing this petition the undersigned agree to accept these limitations if imposed.*

In the event the Subdistrict is unable to achieve one or more of its objectives or comply with other court-imposed or state-imposed requirements, all Landowners may have limitations imposed on the use of their Subdistrict Wells for the diversion of groundwater, including complete curtailment of groundwater withdrawals, through administrative rules and regulations by the State of Colorado.

Participation in the Subdistrict is strictly voluntary. Once land is petitioned into the Subdistrict and the Subdistrict is duly formed by Court order, *the land will remain in the Subdistrict for as long as the Subdistrict is in existence*, even in the event the land is sold or transferred after Subdistrict formation.

The Subdistrict will remain in existence, unless dissolved by appropriate legal action, for so long as the Rio Grande Water Conservation District remains in existence. The conditions described above will run with the ownership of the property described in this Petition.

The legal description of the property that is the subject of this petition is described below. Wells within the proposed Subdistrict that are located on or having legal authority to apply groundwater to this property are listed in Table A.

By (our/my) signature hereon, we attest to (our/my) ownership of the wells and described land (or to our/my legal authority to represent an entity that has ownership of the described land), (I/we) indicate our understanding of the foregoing intentions and purposes of the Subdistrict, and respectfully request that the same be formed pursuant to applicable statutes by the District Court. The Subdistrict's water management plan will be monitored and updated to respond to changes in climatic or hydrologic conditions or new information from *bona fide* studies or models.

Name(s): \_\_\_\_\_ Date \_\_\_\_\_

SCHMIDT LOUIS & JERRY J / Signature Louis Schmidt Feb 22 / 17  
REVOCABLE TRUST

0 Signature Jerry Schmidt 2-22-17

0 Signature \_\_\_\_\_

Address 4517 STATE HIGHWAY 370; MONTE VISTA, CO 81144

Parcel 6323400051: NE4SE4 SEC 23-37-8 as referenced on Book \_\_\_\_\_, Page \_\_\_\_\_ and/or Reception # \_\_\_\_\_ (RIO GRANDE County) 40 total acres

**Table A**

WDD	Structure Name	Permit	Percent Responsibility	List Any Additional Well Owners
2009412	W0639 WELL NO 01	2825-F	100	


As the circulator of this petition, I attest that each of the signatories hereon was provided with a copy of the Subdistrict conceptual Plan of Water Management and a copy of the Subdistrict Petition for Establishment describing in greater detail the background and basis for the formation of the Subdistrict and that the signatories on this petition were subscribed before me voluntarily and with knowledge of the purposes for the formation of the Subdistrict.

Printed Name of Circulator \_\_\_\_\_ Signature \_\_\_\_\_ Date \_\_\_\_\_

\*The legally authorized representatives must execute petitions on behalf of Corporations, Limited Partnerships, LLC's, LLP's, etc. A person signing the petition on behalf of any Corporation, Limited Partnership, LLC, LLP, etc. must present an affidavit attesting to the approval of the petition by the entity's Board of Directors, President, CEO, or other authorized officer(s).

\*\*This petition must be executed by all record owners of the described property. Petitions will be compared against the records on file with Alamosa, Conejos and Rio Grande Counties and will be deemed valid only if the signatories exactly match the owners of record, as reflected by the county records, and if the signers of the petition agree to be responsible for the above represented percentage of costs, fees and post-plan depletions from the well(s) identified in this petition. If less than all of the record owners sign this petition, or if someone other than the record owner signs this petition, except as set forth above, the petition will be deemed invalid.

printed 1/25/2017





**PETITION  
TO FORM SPECIAL IMPROVEMENT DISTRICT NO. 6  
OF THE RIO GRANDE WATER CONSERVATION DISTRICT**

---

We the undersigned by our signatures affixed to this petition do hereby affirm and attest that:

1. (We/I) own an interest in real property that includes a well(s) used in whole or in part for irrigation, commercial, industrial or municipal purposes within the Alamosa-La Jara Response Area of the Rio Grande Decision Support System, or (we/I) represent owners of real property that includes a well(s) used in whole or in part for irrigation commercial, industrial or municipal purposes within the Alamosa-La Jara Response Area of the Rio Grande Decision Support System and (we/I) have the proper legal authority to sign this Petition on the owner's behalf.
  2. (We/I) support the formation of Special Improvement District No. 6 and request that the District Court form the Special Improvement District pursuant to the attached Petition and general description of the *conceptual* Plan of Water Management to govern the Special Improvement District.
  3. By (my/our) signature hereon (we/I) request that the Rio Grande Water Conservation District petition the District Court to form Special Improvement District No. 6 and include this property within Special Improvement District No. 6.
- 

**Special Improvement District Purpose**

The overall purpose of this Subdistrict is to provide a community-oriented water management alternative to individual augmentation plans or state-imposed regulations limiting the use of wells in Water Division No. 3. That is, to provide a mechanism through which a group of well users in the Alamosa-La Jara Response Area can work collaboratively to develop and implement a system of self-regulation using economic-based incentives and other management tools that promote responsible groundwater management and that remedies the injury to senior surface water rights that result from groundwater use from Subdistrict wells. The operation of the Plan will comply with the requirements of SB 04-222, codified at section 37-92-501(4), C.R.S. **The Subdistrict will be financed by reasonable service and user fees, and special assessments on property within the Subdistrict, and the lands petitioned herein will be benefited by the replacement of injurious depletions to senior water rights, as allowed by statute.** We understand that these service and user fees and special assessments on taxable property within the Subdistrict will be required in order to generate sufficient funds to meet the goals and objectives of the Subdistrict. These methods of financing are authorized by the signatures on this petition without further election, pending approval of the Subdistrict Board of Managers.

**As a condition of participation, the Subdistrict will require acceptance of these and other nonmonetary limitations, including limitations on the diversion and use of groundwater, which may be imposed if the Board of Managers determines such limitations necessary to achieve one or more of the Plan objectives. By signing this petition the undersigned agree to accept these limitations if imposed.**

In the event the Subdistrict is unable to achieve one or more of its objectives or comply with other court-imposed or state-imposed requirements, all Landowners may have limitations imposed on the use of their Subdistrict Wells for the diversion of groundwater, including complete curtailment of groundwater withdrawals, through administrative rules and regulations by the State of Colorado.

Participation in the Subdistrict is strictly voluntary. Once land is petitioned into the Subdistrict and the Subdistrict is duly formed by Court order, ***the land will remain in the Subdistrict for as long as the Subdistrict is in existence***, even in the event the land is sold or transferred after Subdistrict formation.

The Subdistrict will remain in existence, unless dissolved by appropriate legal action, for so long as the Rio Grande Water Conservation District remains in existence. The conditions described above will run with the ownership of the property described in this Petition.

The legal description of the property that is the subject of this petition is described below. Wells within the proposed Subdistrict that are located on or having legal authority to apply groundwater to this property are listed in Table A.



By (our/my) signature hereon, we attest to (our/my) ownership of the wells and described land (or to our/my legal authority to represent an entity that has ownership of the described land), (I/we) indicate our understanding of the foregoing intentions and purposes of the Subdistrict, and respectfully request that the same be formed pursuant to applicable statutes by the District Court. The Subdistrict's water management plan will be monitored and updated to respond to changes in climatic or hydrologic conditions or new information from *bona fide* studies or models.

Name(s):	_____	Signature	_____	Date	_____
	<u>SCHMIDT LOUIS &amp; JERRY J /</u>		<u>Louis Schmidt</u>		<u>Feb 22 / 17</u>
	<u>REVOCABLE TRUST</u>				
0		Signature	<u>Jerry J Schmidt</u>		<u>2-22-17</u>
0		Signature	_____		_____

Address 4517 STATE HIGHWAY 370; MONTE VISTA, CO 81144

Parcel 6323400052: W2SE4 SEC 23-37-8 SE4SE4 SEC 23-37-8 as referenced on Book \_\_\_\_\_, Page \_\_\_\_\_ and/or Reception # \_\_\_\_\_ (RIO GRANDE County) 120 total acres

**Table A**

WDID	Structure Name	Permit	Percent Responsibility	List Any Additional Well Owners
2009412	W0639 WELL NO 01	2825-F	100	

As the circulator of this petition, I attest that each of the signatories hereon was provided with a copy of the Subdistrict conceptual Plan of Water Management and a copy of the Subdistrict Petition for Establishment describing in greater detail the background and basis for the formation of the Subdistrict and that the signatories on this petition were subscribed before me voluntarily and with knowledge of the purposes for the formation of the Subdistrict.

Printed Name of Circulator	Signature	Date
----------------------------	-----------	------

\*The legally authorized representatives must execute petitions on behalf of Corporations, Limited Partnerships, LLC's, LLP's, etc. A person signing the petition on behalf of any Corporation, Limited Partnership, LLC, LLP, etc. must present an affidavit attesting to the approval of the petition by the entity's Board of Directors, President, CEO, or other authorized officer(s).

\*\*This petition must be executed by all record owners of the described property. Petitions will be compared against the records on file with Alamosa, Conejos and Rio Grande Counties and will be deemed valid only if the signatories exactly match the owners of record, as reflected by the county records, and if the signers of the petition agree to be responsible for the above represented percentage of costs, fees and post-plan depletions from the well(s) identified in this petition. If less than all of the record owners sign this petition, or if someone other than the record owner signs this petition, except as set forth above, the petition will be deemed invalid.

printed 1/25/2017

RECEIVED  
2/22/17 RV

**PETITION  
TO FORM SPECIAL IMPROVEMENT DISTRICT NO. 6  
OF THE RIO GRANDE WATER CONSERVATION DISTRICT**

We the undersigned by our signatures affixed to this petition do hereby affirm and attest that:

1. (We/I) own an interest in real property that includes a well(s) used in whole or in part for irrigation, commercial, industrial or municipal purposes within the Alamosa-La Jara Response Area of the Rio Grande Decision Support System, or (we/I) represent owners of real property that includes a well(s) used in whole or in part for irrigation commercial, industrial or municipal purposes within the Alamosa-La Jara Response Area of the Rio Grande Decision Support System and (we/I) have the proper legal authority to sign this Petition on the owner's behalf.
2. (We/I) support the formation of Special Improvement District No. 6 and request that the District Court form the Special Improvement District pursuant to the attached Petition and general description of the *conceptual* Plan of Water Management to govern the Special Improvement District.
3. By (my/our) signature hereon (we/I) request that the Rio Grande Water Conservation District petition the District Court to form Special Improvement District No. 6 and include this property within Special Improvement District No. 6.

**Special Improvement District Purpose**

The overall purpose of this Subdistrict is to provide a community-oriented water management alternative to individual augmentation plans or state-imposed regulations limiting the use of wells in Water Division No. 3. That is, to provide a mechanism through which a group of well users in the Alamosa-La Jara Response Area can work collaboratively to develop and implement a system of self-regulation using economic-based incentives and other management tools that promote responsible groundwater management and that remedies the injury to senior surface water rights that result from groundwater use from Subdistrict wells. The operation of the Plan will comply with the requirements of SB 04-222, codified at section 37-92-501(4), C.R.S. **The Subdistrict will be financed by reasonable service and user fees, and special assessments on property within the Subdistrict, and the lands petitioned herein will be benefited by the replacement of injurious depletions to senior water rights, as allowed by statute.** We understand that these service and user fees and special assessments on taxable property within the Subdistrict will be required in order to generate sufficient funds to meet the goals and objectives of the Subdistrict. These methods of financing are authorized by the signatures on this petition without further election, pending approval of the Subdistrict Board of Managers.

**As a condition of participation, the Subdistrict will require acceptance of these and other nonmonetary limitations, including limitations on the diversion and use of groundwater, which may be imposed if the Board of Managers determines such limitations necessary to achieve one or more of the Plan objectives. By signing this petition the undersigned agree to accept these limitations if imposed.**

In the event the Subdistrict is unable to achieve one or more of its objectives or comply with other court-imposed or state-imposed requirements, all Landowners may have limitations imposed on the use of their Subdistrict Wells for the diversion of groundwater, including complete curtailment of groundwater withdrawals, through administrative rules and regulations by the State of Colorado.

Participation in the Subdistrict is strictly voluntary. Once land is petitioned into the Subdistrict and the Subdistrict is duly formed by Court order, ***the land will remain in the Subdistrict for as long as the Subdistrict is in existence***, even in the event the land is sold or transferred after Subdistrict formation.

The Subdistrict will remain in existence, unless dissolved by appropriate legal action, for so long as the Rio Grande Water Conservation District remains in existence. The conditions described above will run with the ownership of the property described in this Petition.

The legal description of the property that is the subject of this petition is described below. Wells within the proposed Subdistrict that are located on or having legal authority to apply groundwater to this property are listed in Table A.

By (our/my) signature hereon, we attest to (our/my) ownership of the wells and described land (or to our/my legal authority to represent an entity that has ownership of the described land), (I/we) indicate our understanding of the foregoing intentions and purposes of the Subdistrict, and respectfully request that the same be formed pursuant to applicable statutes by the District Court. The Subdistrict's water management plan will be monitored and updated to respond to changes in climatic or hydrologic conditions or new information from *bona fide* studies or models.

Name(s): \_\_\_\_\_ Date \_\_\_\_\_

CALKIN MARVIN LEE & JOAN H Signature Calkin Marvin Lee 12-2-16

0 Signature Calkin Joan H 12-2-16

0 Signature \_\_\_\_\_

Address 8406 COUNTY ROAD 100 S; ALAMOSA, CO 81101

Parcel 6324400055: SE4 SEC 24-37-8 as referenced on Book \_\_\_\_\_, Page \_\_\_\_\_ and/or Reception # \_\_\_\_\_ (RIO GRANDE County) 160 total acres

**Table A**

WDID	Structure Name	Permit	Percent Responsibility	List Any Additional Well Owners
2005395	W1293 WELL NO 02	13218-R	100	

As the circulator of this petition, I attest that each of the signatories hereon was provided with a copy of the Subdistrict conceptual Plan of Water Management and a copy of the Subdistrict Petition for Establishment describing in greater detail the background and basis for the formation of the Subdistrict and that the signatories on this petition were subscribed before me voluntarily and with knowledge of the purposes for the formation of the Subdistrict.

\_\_\_\_\_  
 Printed Name of Circulator Signature Date

\*The legally authorized representatives must execute petitions on behalf of Corporations, Limited Partnerships, LLC's, LLP's, etc. A person signing the petition on behalf of any Corporation, Limited Partnership, LLC, LLP, etc. must present an affidavit attesting to the approval of the petition by the entity's Board of Directors, President, CEO, or other authorized officer(s).

\*\*This petition must be executed by all record owners of the described property. Petitions will be compared against the records on file with Alamosa, Conejos and Rio Grande Counties and will be deemed valid only if the signatories exactly match the owners of record, as reflected by the county records, and if the signers of the petition agree to be responsible for the above represented percentage of costs, fees and post-plan depletions from the well(s) identified in this petition. If less than all of the record owners sign this petition, or if someone other than the record owner signs this petition, except as set forth above, the petition will be deemed invalid.

printed 11/28/2016

**PETITION  
TO FORM SPECIAL IMPROVEMENT DISTRICT NO. 6  
OF THE RIO GRANDE WATER CONSERVATION DISTRICT**

We the undersigned by our signatures affixed to this petition do hereby affirm and attest that:

1. (We/I) own an interest in real property that includes a well(s) used in whole or in part for irrigation, commercial, industrial or municipal purposes within the Alamosa-La Jara Response Area of the Rio Grande Decision Support System, or (we/I) represent owners of real property that includes a well(s) used in whole or in part for irrigation commercial, industrial or municipal purposes within the Alamosa-La Jara Response Area of the Rio Grande Decision Support System and (we/I) have the proper legal authority to sign this Petition on the owner's behalf.
2. (We/I) support the formation of Special Improvement District No. 6 and request that the District Court form the Special Improvement District pursuant to the attached Petition and general description of the *conceptual* Plan of Water Management to govern the Special Improvement District.
3. By (my/our) signature hereon (we/I) request that the Rio Grande Water Conservation District petition the District Court to form Special Improvement District No. 6 and include this property within Special Improvement District No. 6.

**Special Improvement District Purpose**

The overall purpose of this Subdistrict is to provide a community-oriented water management alternative to individual augmentation plans or state-imposed regulations limiting the use of wells in Water Division No. 3. That is, to provide a mechanism through which a group of well users in the Alamosa-La Jara Response Area can work collaboratively to develop and implement a system of self-regulation using economic-based incentives and other management tools that promote responsible groundwater management and that remedies the injury to senior surface water rights that result from groundwater use from Subdistrict wells. The operation of the Plan will comply with the requirements of SB 04-222, codified at section 37-92-501(4), C.R.S. **The Subdistrict will be financed by reasonable service and user fees, and special assessments on property within the Subdistrict, and the lands petitioned herein will be benefited by the replacement of injurious depletions to senior water rights, as allowed by statute.** We understand that these service and user fees and special assessments on taxable property within the Subdistrict will be required in order to generate sufficient funds to meet the goals and objectives of the Subdistrict. These methods of financing are authorized by the signatures on this petition without further election, pending approval of the Subdistrict Board of Managers.

**As a condition of participation, the Subdistrict will require acceptance of these and other nonmonetary limitations, including limitations on the diversion and use of groundwater, which may be imposed if the Board of Managers determines such limitations necessary to achieve one or more of the Plan objectives. By signing this petition the undersigned agree to accept these limitations if imposed.**

In the event the Subdistrict is unable to achieve one or more of its objectives or comply with other court-imposed or state-imposed requirements, all Landowners may have limitations imposed on the use of their Subdistrict Wells for the diversion of groundwater, including complete curtailment of groundwater withdrawals, through administrative rules and regulations by the State of Colorado.

Participation in the Subdistrict is strictly voluntary. Once land is petitioned into the Subdistrict and the Subdistrict is duly formed by Court order, ***the land will remain in the Subdistrict for as long as the Subdistrict is in existence***, even in the event the land is sold or transferred after Subdistrict formation.

The Subdistrict will remain in existence, unless dissolved by appropriate legal action, for so long as the Rio Grande Water Conservation District remains in existence. The conditions described above will run with the ownership of the property described in this Petition.

The legal description of the property that is the subject of this petition is described below. Wells within the proposed Subdistrict that are located on or having legal authority to apply groundwater to this property are listed in Table A.

By (our/my) signature hereon, we attest to (our/my) ownership of the wells and described land (or to our/my legal authority to represent an entity that has ownership of the described land), (I/we) indicate our understanding of the foregoing intentions and purposes of the Subdistrict, and respectfully request that the same be formed pursuant to applicable statutes by the District Court. The Subdistrict's water management plan will be monitored and updated to respond to changes in climatic or hydrologic conditions or new information from *bona fide* studies or models.

Name(s):	_____	Signature	_____	Date	_____
<u>NORTON MATT</u>		Signature	<u>Matt Norton</u>		<u>5-14-18</u>
<u>NORTON JORDAN</u>		Signature	<u>Jordan Norton</u>		<u>5-14-18</u>
<u>NORTON BRENNON</u>		Signature	<u>Brennon Norton</u>		<u>5-14-18</u>

Address POB 435; MANASSA, CO 81141-0435

Parcel 6325100058: S2NE4 SEC 25-37-8 as referenced on Book \_\_\_\_\_, Page \_\_\_\_\_ and/or Reception # \_\_\_\_\_ (RIO GRANDE County) 80 total acres

**Table A**

WDID	Structure Name	Permit	Percent Responsibility	List Any Additional Well Owners
2014472	2011CW2 WELL NO 01-R	2290-FR	100	

As the circulator of this petition, I attest that each of the signatories hereon was provided with a copy of the Subdistrict conceptual Plan of Water Management and a copy of the Subdistrict Petition for Establishment describing in greater detail the background and basis for the formation of the Subdistrict and that the signatories on this petition were subscribed before me voluntarily and with knowledge of the purposes for the formation of the Subdistrict.

Printed Name of Circulator	Signature	Date
----------------------------	-----------	------

\*The legally authorized representatives must execute petitions on behalf of Corporations, Limited Partnerships, LLC's, LLP's, etc. A person signing the petition on behalf of any Corporation, Limited Partnership, LLC, LLP, etc. must present an affidavit attesting to the approval of the petition by the entity's Board of Directors, President, CEO, or other authorized officer(s).

\*\*This petition must be executed by all record owners of the described property. Petitions will be compared against the records on file with Alamosa, Conejos and Rio Grande Counties and will be deemed valid only if the signatories exactly match the owners of record, as reflected by the county records, and if the signers of the petition agree to be responsible for the above represented percentage of costs, fees and post-plan depletions from the well(s) identified in this petition. If less than all of the record owners sign this petition, or if someone other than the record owner signs this petition, except as set forth above, the petition will be deemed invalid.

*printed 5/14/2018*

**PETITION  
TO FORM SPECIAL IMPROVEMENT DISTRICT NO. 6  
OF THE RIO GRANDE WATER CONSERVATION DISTRICT**

---

We the undersigned by our signatures affixed to this petition do hereby affirm and attest that:

1. (We/I) own an interest in real property that includes a well(s) used in whole or in part for irrigation, commercial, industrial or municipal purposes within the Alamosa-La Jara Response Area of the Rio Grande Decision Support System, or (we/I) represent owners of real property that includes a well(s) used in whole or in part for irrigation commercial, industrial or municipal purposes within the Alamosa-La Jara Response Area of the Rio Grande Decision Support System and (we/I) have the proper legal authority to sign this Petition on the owner's behalf.
  2. (We/I) support the formation of Special Improvement District No. 6 and request that the District Court form the Special Improvement District pursuant to the attached Petition and general description of the *conceptual* Plan of Water Management to govern the Special Improvement District.
  3. By (my/our) signature hereon (we/I) request that the Rio Grande Water Conservation District petition the District Court to form Special Improvement District No. 6 and include this property within Special Improvement District No. 6.
- 

**Special Improvement District Purpose**

The overall purpose of this Subdistrict is to provide a community-oriented water management alternative to individual augmentation plans or state-imposed regulations limiting the use of wells in Water Division No. 3. That is, to provide a mechanism through which a group of well users in the Alamosa-La Jara Response Area can work collaboratively to develop and implement a system of self-regulation using economic-based incentives and other management tools that promote responsible groundwater management and that remedies the injury to senior surface water rights that result from groundwater use from Subdistrict wells. The operation of the Plan will comply with the requirements of SB 04-222, codified at section 37-92-501(4), C.R.S. **The Subdistrict will be financed by reasonable service and user fees, and special assessments on property within the Subdistrict, and the lands petitioned herein will be benefited by the replacement of injurious depletions to senior water rights, as allowed by statute.** We understand that these service and user fees and special assessments on taxable property within the Subdistrict will be required in order to generate sufficient funds to meet the goals and objectives of the Subdistrict. These methods of financing are authorized by the signatures on this petition without further election, pending approval of the Subdistrict Board of Managers.

**As a condition of participation, the Subdistrict will require acceptance of these and other nonmonetary limitations, including limitations on the diversion and use of groundwater, which may be imposed if the Board of Managers determines such limitations necessary to achieve one or more of the Plan objectives. By signing this petition the undersigned agree to accept these limitations if imposed.**

In the event the Subdistrict is unable to achieve one or more of its objectives or comply with other court-imposed or state-imposed requirements, all Landowners may have limitations imposed on the use of their Subdistrict Wells for the diversion of groundwater, including complete curtailment of groundwater withdrawals, through administrative rules and regulations by the State of Colorado.

Participation in the Subdistrict is strictly voluntary. Once land is petitioned into the Subdistrict and the Subdistrict is duly formed by Court order, ***the land will remain in the Subdistrict for as long as the Subdistrict is in existence***, even in the event the land is sold or transferred after Subdistrict formation.

The Subdistrict will remain in existence, unless dissolved by appropriate legal action, for so long as the Rio Grande Water Conservation District remains in existence. The conditions described above will run with the ownership of the property described in this Petition.

The legal description of the property that is the subject of this petition is described below. Wells within the proposed Subdistrict that are located on or having legal authority to apply groundwater to this property are listed in Table A.

By (our/my) signature hereon, we attest to (our/my) ownership of the wells and described land (or to our/my legal authority to represent an entity that has ownership of the described land), (I/we) indicate our understanding of the foregoing intentions and purposes of the Subdistrict, and respectfully request that the same be formed pursuant to applicable statutes by the District Court. The Subdistrict's water management plan will be monitored and updated to respond to changes in climatic or hydrologic conditions or new information from bona fide studies or models.

Name(s): TROYER IVAN V / TROYER MAGDALENA S Signature Ivan V. Troyer Date 2-23-18

0 Signature Magdalena S. Troyer 2-23-18

0 Signature

Address 10978 S COUNTY ROAD 5 E; MONTE VISTA, CO 81144

Parcel 6325200337: FR NE4 SEC 26-37-8 W2 SEC 25-37-8 BEG @PT ON S ROW HWY 370 FR WH N 4 COR SD SEC 25, BEARS N 00 DEG 27'59"E 2619.85 FT TO CEN 4 COR SEC 25; TH S 00 DEG 28'10"W 2618.72 FT; TH S 00 DEG 28'10"W 30.00 FT; TH N 89 DEG 05'39"W 2719.07 FT TO SW COR SEC 25; TH N as referenced on Book , Page and/or Reception # . (RIO GRANDE County) 322.09 total acres

Table A

Table with 5 columns: WDID, Structure Name, Permit, Percent Responsibility, List Any Additional Well Owners. Rows include 2011695, 2011696, 2011697.

As the circulator of this petition, I attest that each of the signatories hereon was provided with a copy of the Subdistrict conceptual Plan of Water Management and a copy of the Subdistrict Petition for Establishment describing in greater detail the background and basis for the formation of the Subdistrict and that the signatories on this petition were subscribed before me voluntarily and with knowledge of the purposes for the formation of the Subdistrict.

Printed Name of Circulator Signature Date

\*The legally authorized representatives must execute petitions on behalf of Corporations, Limited Partnerships, LLC's, LLP's, etc. A person signing the petition on behalf of any Corporation, Limited Partnership, LLC, LLP, etc. must present an affidavit attesting to the approval of the petition by the entity's Board of Directors, President, CEO, or other authorized officer(s).

\*\*This petition must be executed by all record owners of the described property. Petitions will be compared against the records on file with Alamosa, Conejos and Rio Grande Counties and will be deemed valid only if the signatories exactly match the owners of record, as reflected by the county records, and if the signers of the petition agree to be responsible for the above represented percentage of costs, fees and post-plan depletions from the well(s) identified in this petition. If less than all of the record owners sign this petition, or if someone other than the record owner signs this petition, except as set forth above, the petition will be deemed invalid.



**PETITION  
TO FORM SPECIAL IMPROVEMENT DISTRICT NO. 6  
OF THE RIO GRANDE WATER CONSERVATION DISTRICT**

We the undersigned by our signatures affixed to this petition do hereby affirm and attest that:

1. (We/I) own an interest in real property that includes a well(s) used in whole or in part for irrigation, commercial, industrial or municipal purposes within the Alamosa-La Jara Response Area of the Rio Grande Decision Support System, or (we/I) represent owners of real property that includes a well(s) used in whole or in part for irrigation commercial, industrial or municipal purposes within the Alamosa-La Jara Response Area of the Rio Grande Decision Support System and (we/I) have the proper legal authority to sign this Petition on the owner's behalf.
2. (We/I) support the formation of Special Improvement District No. 6 and request that the District Court form the Special Improvement District pursuant to the attached Petition and general description of the *conceptual* Plan of Water Management to govern the Special Improvement District.
3. By (my/our) signature hereon (we/I) request that the Rio Grande Water Conservation District petition the District Court to form Special Improvement District No. 6 and include this property within Special Improvement District No. 6.

**Special Improvement District Purpose**

The overall purpose of this Subdistrict is to provide a community-oriented water management alternative to individual augmentation plans or state-imposed regulations limiting the use of wells in Water Division No. 3. That is, to provide a mechanism through which a group of well users in the Alamosa-La Jara Response Area can work collaboratively to develop and implement a system of self-regulation using economic-based incentives and other management tools that promote responsible groundwater management and that remedies the injury to senior surface water rights that result from groundwater use from Subdistrict wells. The operation of the Plan will comply with the requirements of SB 04-222, codified at section 37-92-501(4), C.R.S. **The Subdistrict will be financed by reasonable service and user fees, and special assessments on property within the Subdistrict, and the lands petitioned herein will be benefited by the replacement of injurious depletions to senior water rights, as allowed by statute.** We understand that these service and user fees and special assessments on taxable property within the Subdistrict will be required in order to generate sufficient funds to meet the goals and objectives of the Subdistrict. These methods of financing are authorized by the signatures on this petition without further election, pending approval of the Subdistrict Board of Managers.

**As a condition of participation, the Subdistrict will require acceptance of these and other nonmonetary limitations, including limitations on the diversion and use of groundwater, which may be imposed if the Board of Managers determines such limitations necessary to achieve one or more of the Plan objectives. By signing this petition the undersigned agree to accept these limitations if imposed.**




In the event the Subdistrict is unable to achieve one or more of its objectives or comply with other court-imposed or state-imposed requirements, all Landowners may have limitations imposed on the use of their Subdistrict Wells for the diversion of groundwater, including complete curtailment of groundwater withdrawals, through administrative rules and regulations by the State of Colorado.

Participation in the Subdistrict is strictly voluntary. Once land is petitioned into the Subdistrict and the Subdistrict is duly formed by Court order, ***the land will remain in the Subdistrict for as long as the Subdistrict is in existence***, even in the event the land is sold or transferred after Subdistrict formation.

The Subdistrict will remain in existence, unless dissolved by appropriate legal action, for so long as the Rio Grande Water Conservation District remains in existence. The conditions described above will run with the ownership of the property described in this Petition.

The legal description of the property that is the subject of this petition is described below. Wells within the proposed Subdistrict that are located on or having legal authority to apply groundwater to this property are listed in Table A.

By (our/my) signature hereon, we attest to (our/my) ownership of the wells and described land (or to our/my legal authority to represent an entity that has ownership of the described land), (I/we) indicate our understanding of the foregoing intentions and purposes of the Subdistrict, and respectfully request that the same be formed pursuant to applicable statutes by the District Court. The Subdistrict's water management plan will be monitored and updated to respond to changes in climatic or hydrologic conditions or new information from *bona fide* studies or models.

Name(s):	Signature	Date
<u>NORTON JORDAN</u>	<u></u>	<u>5-14-18</u>
<u>NORTON BRENNON</u>	<u></u>	<u>5-14-18</u>
<u>NORTON MATT</u>	<u></u>	<u>5-14-18</u>

Address POB 435, MANASSA, CO 81141-0435

Parcel 6325400060: N2SE4 SEC 25-37-8 as referenced on Book \_\_\_\_\_, Page \_\_\_\_\_ and/or Reception # \_\_\_\_\_ (RIO GRANDE County) 80 total acres

Table A				
WDID	Structure Name	Permit	Percent Responsibility	List Any Additional Well Owners
2005130	W0325 WELL NO 01	14702-R	33	
2008850	W0325 WELL NO 02	14703-RR	33	

As the circulator of this petition, I attest that each of the signatories hereon was provided with a copy of the Subdistrict conceptual Plan of Water Management and a copy of the Subdistrict Petition for Establishment describing in greater detail the background and basis for the formation of the Subdistrict and that the signatories on this petition were subscribed before me voluntarily and with knowledge of the purposes for the formation of the Subdistrict.

Printed Name of Circulator	Signature	Date
----------------------------	-----------	------

\*The legally authorized representatives must execute petitions on behalf of Corporations, Limited Partnerships, LLC's, LLP's, etc. A person signing the petition on behalf of any Corporation, Limited Partnership, LLC, LLP, etc. must present an affidavit attesting to the approval of the petition by the entity's Board of Directors, President, CEO, or other authorized officer(s).

\*\*This petition must be executed by all record owners of the described property. Petitions will be compared against the records on file with Alamosa, Conejos and Rio Grande Counties and will be deemed valid only if the signatories exactly match the owners of record, as reflected by the county records, and if the signers of the petition agree to be responsible for the above represented percentage of costs, fees and post-plan depletions from the well(s) identified in this petition. If less than all of the record owners sign this petition, or if someone other than the record owner signs this petition, except as set forth above, the petition will be deemed invalid.

**PETITION  
TO FORM SPECIAL IMPROVEMENT DISTRICT NO. 6  
OF THE RIO GRANDE WATER CONSERVATION DISTRICT**

We the undersigned by our signatures affixed to this petition do hereby affirm and attest that:

1. (We/I) own an interest in real property that includes a well(s) used in whole or in part for irrigation, commercial, industrial or municipal purposes within the Alamosa-La Jara Response Area of the Rio Grande Decision Support System, or (we/I) represent owners of real property that includes a well(s) used in whole or in part for irrigation commercial, industrial or municipal purposes within the Alamosa-La Jara Response Area of the Rio Grande Decision Support System and (we/I) have the proper legal authority to sign this Petition on the owner's behalf.
2. (We/I) support the formation of Special Improvement District No. 6 and request that the District Court form the Special Improvement District pursuant to the attached Petition and general description of the *conceptual* Plan of Water Management to govern the Special Improvement District.
3. By (my/our) signature hereon (we/I) request that the Rio Grande Water Conservation District petition the District Court to form Special Improvement District No. 6 and include this property within Special Improvement District No. 6.

**Special Improvement District Purpose**

The overall purpose of this Subdistrict is to provide a community-oriented water management alternative to individual augmentation plans or state-imposed regulations limiting the use of wells in Water Division No. 3. That is, to provide a mechanism through which a group of well users in the Alamosa-La Jara Response Area can work collaboratively to develop and implement a system of self-regulation using economic-based incentives and other management tools that promote responsible groundwater management and that remedies the injury to senior surface water rights that result from groundwater use from Subdistrict wells. The operation of the Plan will comply with the requirements of SB 04-222, codified at section 37-92-501(4), C.R.S. **The Subdistrict will be financed by reasonable service and user fees, and special assessments on property within the Subdistrict, and the lands petitioned herein will be benefited by the replacement of injurious depletions to senior water rights, as allowed by statute.** We understand that these service and user fees and special assessments on taxable property within the Subdistrict will be required in order to generate sufficient funds to meet the goals and objectives of the Subdistrict. These methods of financing are authorized by the signatures on this petition without further election, pending approval of the Subdistrict Board of Managers.

**As a condition of participation, the Subdistrict will require acceptance of these and other nonmonetary limitations, including limitations on the diversion and use of groundwater, which may be imposed if the Board of Managers determines such limitations necessary to achieve one or more of the Plan objectives. By signing this petition the undersigned agree to accept these limitations if imposed.**



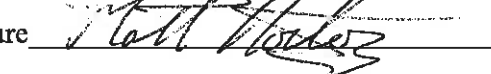
In the event the Subdistrict is unable to achieve one or more of its objectives or comply with other court-imposed or state-imposed requirements, all Landowners may have limitations imposed on the use of their Subdistrict Wells for the diversion of groundwater, including complete curtailment of groundwater withdrawals, through administrative rules and regulations by the State of Colorado.

Participation in the Subdistrict is strictly voluntary. Once land is petitioned into the Subdistrict and the Subdistrict is duly formed by Court order, ***the land will remain in the Subdistrict for as long as the Subdistrict is in existence***, even in the event the land is sold or transferred after Subdistrict formation.

The Subdistrict will remain in existence, unless dissolved by appropriate legal action, for so long as the Rio Grande Water Conservation District remains in existence. The conditions described above will run with the ownership of the property described in this Petition.

The legal description of the property that is the subject of this petition is described below. Wells within the proposed Subdistrict that are located on or having legal authority to apply groundwater to this property are listed in Table A.

By (our/my) signature hereon, we attest to (our/my) ownership of the wells and described land (or to our/my legal authority to represent an entity that has ownership of the described land), (I/we) indicate our understanding of the foregoing intentions and purposes of the Subdistrict, and respectfully request that the same be formed pursuant to applicable statutes by the District Court. The Subdistrict's water management plan will be monitored and updated to respond to changes in climatic or hydrologic conditions or new information from *bona fide* studies or models.

Name(s):	Signature	Date
<u>NORTON JORDAN</u>		<u>5-14-18</u>
<u>NORTON BRENNON</u>		<u>5-14-18</u>
<u>NORTON MATT</u>		<u>5-14-18</u>

Address POB 435; MANASSA, CO 81141-0435

Parcel 6325400429: FR S2SE4 SEC 25-37-8 LESS 4.72 AC M/L DR A MAP 997 FORMERLY 6325400061  
as referenced on Book \_\_\_\_\_, Page \_\_\_\_\_ and/or Reception # \_\_\_\_\_. (RIO GRANDE County)  
75.28 total acres

**Table A**

WDID	Structure Name	Permit	Percent Responsibility	List Any Additional Well Owners
2005130	W0325 WELL NO 01	14702-R	33	
2008850	W0325 WELL NO 02	14703-RR	33	

As the circulator of this petition, I attest that each of the signatories hereon was provided with a copy of the Subdistrict conceptual Plan of Water Management and a copy of the Subdistrict Petition for Establishment describing in greater detail the background and basis for the formation of the Subdistrict and that the signatories on this petition were subscribed before me voluntarily and with knowledge of the purposes for the formation of the Subdistrict.

Printed Name of Circulator	Signature	Date
----------------------------	-----------	------

\*The legally authorized representatives must execute petitions on behalf of Corporations, Limited Partnerships, LLC's, LLP's, etc. A person signing the petition on behalf of any Corporation, Limited Partnership, LLC, LLP, etc. must present an affidavit attesting to the approval of the petition by the entity's Board of Directors, President, CEO, or other authorized officer(s).

\*\*This petition must be executed by all record owners of the described property. Petitions will be compared against the records on file with Alamosa, Conejos and Rio Grande Counties and will be deemed valid only if the signatories exactly match the owners of record, as reflected by the county records, and if the signers of the petition agree to be responsible for the above represented percentage of costs, fees and post-plan depletions from the well(s) identified in this petition. If less than all of the record owners sign this petition, or if someone other than the record owner signs this petition, except as set forth above, the petition will be deemed invalid.

printed 5/14/2018

**PETITION  
TO FORM SPECIAL IMPROVEMENT DISTRICT NO. 6  
OF THE RIO GRANDE WATER CONSERVATION DISTRICT**

---

We the undersigned by our signatures affixed to this petition do hereby affirm and attest that:

1. (We/I) own an interest in real property that includes a well(s) used in whole or in part for irrigation, commercial, industrial or municipal purposes within the Alamosa-La Jara Response Area of the Rio Grande Decision Support System, or (we/I) represent owners of real property that includes a well(s) used in whole or in part for irrigation commercial, industrial or municipal purposes within the Alamosa-La Jara Response Area of the Rio Grande Decision Support System and (we/I) have the proper legal authority to sign this Petition on the owner's behalf.
2. (We/I) support the formation of Special Improvement District No. 6 and request that the District Court form the Special Improvement District pursuant to the attached Petition and general description of the *conceptual* Plan of Water Management to govern the Special Improvement District.
3. By (my/our) signature hereon (we/I) request that the Rio Grande Water Conservation District petition the District Court to form Special Improvement District No. 6 and include this property within Special Improvement District No. 6.

---

**Special Improvement District Purpose**

The overall purpose of this Subdistrict is to provide a community-oriented water management alternative to individual augmentation plans or state-imposed regulations limiting the use of wells in Water Division No. 3. That is, to provide a mechanism through which a group of well users in the Alamosa-La Jara Response Area can work collaboratively to develop and implement a system of self-regulation using economic-based incentives and other management tools that promote responsible groundwater management and that remedies the injury to senior surface water rights that result from groundwater use from Subdistrict wells. The operation of the Plan will comply with the requirements of SB 04-222, codified at section 37-92-501(4), C.R.S. *The Subdistrict will be financed by reasonable service and user fees, and special assessments on property within the Subdistrict, and the lands petitioned herein will be benefited by the replacement of injurious depletions to senior water rights, as allowed by statute.* We understand that these service and user fees and special assessments on taxable property within the Subdistrict will be required in order to generate sufficient funds to meet the goals and objectives of the Subdistrict. These methods of financing are authorized by the signatures on this petition without further election, pending approval of the Subdistrict Board of Managers.

*As a condition of participation, the Subdistrict will require acceptance of these and other nonmonetary limitations, including limitations on the diversion and use of groundwater, which may be imposed if the Board of Managers determines such limitations necessary to achieve one or more of the Plan objectives. By signing this petition the undersigned agree to accept these limitations if imposed.*

In the event the Subdistrict is unable to achieve one or more of its objectives or comply with other court-imposed or state-imposed requirements, all Landowners may have limitations imposed on the use of their Subdistrict Wells for the diversion of groundwater, including complete curtailment of groundwater withdrawals, through administrative rules and regulations by the State of Colorado.

Participation in the Subdistrict is strictly voluntary. Once land is petitioned into the Subdistrict and the Subdistrict is duly formed by Court order, *the land will remain in the Subdistrict for as long as the Subdistrict is in existence*, even in the event the land is sold or transferred after Subdistrict formation.

The Subdistrict will remain in existence, unless dissolved by appropriate legal action, for so long as the Rio Grande Water Conservation District remains in existence. The conditions described above will run with the ownership of the property described in this Petition.

The legal description of the property that is the subject of this petition is described below. Wells within the proposed Subdistrict that are located on or having legal authority to apply groundwater to this property are listed in Table A.

By (our/my) signature hereon, we attest to (our/my) ownership of the wells and described land (or to our/my legal authority to represent an entity that has ownership of the described land), (I/we) indicate our understanding of the foregoing intentions and purposes of the Subdistrict, and respectfully request that the same be formed pursuant to applicable statutes by the District Court. The Subdistrict's water management plan will be monitored and updated to respond to changes in climatic or hydrologic conditions or new information from *bona fide* studies or models.

Name(s):	_____	Date
<u>NISSLEY J IVAN &amp; RACHAEL J</u>	Signature: <u><i>J Ivan Nissley</i></u>	<u>2/28/17</u>
<u>NISSLEY JASON RAY</u>	Signature: <u><i>Rachael Nissley</i></u>	<u>2-28-17</u>
<u>0</u>	Signature: <u><i>Jason Nissley</i></u>	<u>2-28-17</u>

Address 10025 S COUNTY ROAD 5 E; MONTE VISTA, CO 81144

Parcel 6326100062: N2NE4 SEC 26-37-8 SE4NE4 SEC 26-37-8 SW4NE4 SEC 26-37-8 LESS 1.48 AC BK 227 PG 493 LESS 3.29 AC BK 316 PG 359 LESS 7.87 AC BK 214 PG 393 CONT 142.68 AC M/L as referenced on Book \_\_\_\_\_, Page \_\_\_\_\_ and/or Reception # \_\_\_\_\_ (RIO GRANDE County) 142.68 total acres

**Table A**

WDID	Structure Name	Permit	Percent Responsibility	List Any Additional Well Owners
2009774	W0856 WELL NO 01	3088-F	100	

As the circulator of this petition, I attest that each of the signatories hereon was provided with a copy of the Subdistrict conceptual Plan of Water Management and a copy of the Subdistrict Petition for Establishment describing in greater detail the background and basis for the formation of the Subdistrict and that the signatories on this petition were subscribed before me voluntarily and with knowledge of the purposes for the formation of the Subdistrict.

Printed Name of Circulator	Signature	Date
----------------------------	-----------	------

\*The legally authorized representatives must execute petitions on behalf of Corporations, Limited Partnerships, LLC's, LLP's, etc. A person signing the petition on behalf of any Corporation, Limited Partnership, LLC, LLP, etc. must present an affidavit attesting to the approval of the petition by the entity's Board of Directors, President, CEO, or other authorized officer(s).

\*\*This petition must be executed by all record owners of the described property. Petitions will be compared against the records on file with Alamosa, Conejos and Rio Grande Counties and will be deemed valid only if the signatories exactly match the owners of record, as reflected by the county records, and if the signers of the petition agree to be responsible for the above represented percentage of costs, fees and post-plan depletions from the well(s) identified in this petition. If less than all of the record owners sign this petition, or if someone other than the record owner signs this petition, except as set forth above, the petition will be deemed invalid.

printed 2/28/2017



**PETITION  
TO FORM SPECIAL IMPROVEMENT DISTRICT NO. 6  
OF THE RIO GRANDE WATER CONSERVATION DISTRICT**

We the undersigned by our signatures affixed to this petition do hereby affirm and attest that:

1. (We/I) own an interest in real property that includes a well(s) used in whole or in part for irrigation, commercial, industrial or municipal purposes within the Alamosa-La Jara Response Area of the Rio Grande Decision Support System, or (we/I) represent owners of real property that includes a well(s) used in whole or in part for irrigation commercial, industrial or municipal purposes within the Alamosa-La Jara Response Area of the Rio Grande Decision Support System and (we/I) have the proper legal authority to sign this Petition on the owner's behalf.
2. (We/I) support the formation of Special Improvement District No. 6 and request that the District Court form the Special Improvement District pursuant to the attached Petition and general description of the *conceptual* Plan of Water Management to govern the Special Improvement District.
3. By (my/our) signature hereon (we/I) request that the Rio Grande Water Conservation District petition the District Court to form Special Improvement District No. 6 and include this property within Special Improvement District No. 6.

---

**Special Improvement District Purpose**

The overall purpose of this Subdistrict is to provide a community-oriented water management alternative to individual augmentation plans or state-imposed regulations limiting the use of wells in Water Division No. 3. That is, to provide a mechanism through which a group of well users in the Alamosa-La Jara Response Area can work collaboratively to develop and implement a system of self-regulation using economic-based incentives and other management tools that promote responsible groundwater management and that remedies the injury to senior surface water rights that result from groundwater use from Subdistrict wells. The operation of the Plan will comply with the requirements of SB 04-222, codified at section 37-92-501(4), C.R.S. *The Subdistrict will be financed by reasonable service and user fees, and special assessments on property within the Subdistrict, and the lands petitioned herein will be benefited by the replacement of injurious depletions to senior water rights, as allowed by statute.* We understand that these service and user fees and special assessments on taxable property within the Subdistrict will be required in order to generate sufficient funds to meet the goals and objectives of the Subdistrict. These methods of financing are authorized by the signatures on this petition without further election, pending approval of the Subdistrict Board of Managers.

*As a condition of participation, the Subdistrict will require acceptance of these and other nonmonetary limitations, including limitations on the diversion and use of groundwater, which may be imposed if the Board of Managers determines such limitations necessary to achieve one or more of the Plan objectives. By signing this petition the undersigned agree to accept these limitations if imposed.*

In the event the Subdistrict is unable to achieve one or more of its objectives or comply with other court-imposed or state-imposed requirements, all Landowners may have limitations imposed on the use of their Subdistrict Wells for the diversion of groundwater, including complete curtailment of groundwater withdrawals, through administrative rules and regulations by the State of Colorado.

Participation in the Subdistrict is strictly voluntary. Once land is petitioned into the Subdistrict and the Subdistrict is duly formed by Court order, *the land will remain in the Subdistrict for as long as the Subdistrict is in existence*, even in the event the land is sold or transferred after Subdistrict formation.

The Subdistrict will remain in existence, unless dissolved by appropriate legal action, for so long as the Rio Grande Water Conservation District remains in existence. The conditions described above will run with the ownership of the property described in this Petition.

The legal description of the property that is the subject of this petition is described below. Wells within the proposed Subdistrict that are located on or having legal authority to apply groundwater to this property are listed in Table A.



Farm Plan # 401500

Petition No 6326200434

By (our/my) signature hereon, we attest to (our/my) ownership of the wells and described land (or to our/my legal authority to represent an entity that has ownership of the described land), (I/we) indicate our understanding of the foregoing intentions and purposes of the Subdistrict, and respectfully request that the same be formed pursuant to applicable statutes by the District Court. The Subdistrict's water management plan will be monitored and updated to respond to changes in climatic or hydrologic conditions or new information from *bona fide* studies or models.

Name(s): \_\_\_\_\_ Date \_\_\_\_\_

T-4 FARMS LLC Signature [Signature] 2-28-17

0 Signature Tomy J. Teune 2-28-17

0 Signature \_\_\_\_\_

Address 11734 STATE HIGHWAY 368 S; ALAMOSA, CO 81101

Parcel 6326200434: <sup>Paved</sup> NW 4 SEC 26-37-8 LESS 1 AC BK 345 PG 910 LESS 1.894 AC STATE HWY S2NE4 SEC 27-37-8 LESS 1.51 AC STATE HWY SE 4 SEC 27-37-8 LESS 3.05 AC STATE HWY LESS 16.17 AC M/L BK 566 PG 5590 FORMERLY 6326200362 as referenced on Book <sup>496</sup> Page <sup>235</sup> and/or Reception # \_\_\_\_\_ (RIO GRANDE County) 378.26 total acres

**Table A**

WDID	Structure Name	Permit	Percent Responsibility	List Any Additional Well Owners
2005209	W0837 WELL NO 01	1749-R	100	

As the circulator of this petition, I attest that each of the signatories hereon was provided with a copy of the Subdistrict conceptual Plan of Water Management and a copy of the Subdistrict Petition for Establishment describing in greater detail the background and basis for the formation of the Subdistrict and that the signatories on this petition were subscribed before me voluntarily and with knowledge of the purposes for the formation of the Subdistrict.

Printed Name of Circulator \_\_\_\_\_ Signature \_\_\_\_\_ Date \_\_\_\_\_

\*The legally authorized representatives must execute petitions on behalf of Corporations, Limited Partnerships, LLC's, LLP's, etc. A person signing the petition on behalf of any Corporation, Limited Partnership, LLC, LLP, etc. must present an affidavit attesting to the approval of the petition by the entity's Board of Directors, President, CEO, or other authorized officer(s).

\*\*This petition must be executed by all record owners of the described property. Petitions will be compared against the records on file with Alamosa, Conejos and Rio Grande Counties and will be deemed valid only if the signatories exactly match the owners of record, as reflected by the county records, and if the signers of the petition agree to be responsible for the above represented percentage of costs, fees and post-plan depletions from the well(s) identified in this petition. If less than all of the record owners sign this petition, or if someone other than the record owner signs this petition, except as set forth above, the petition will be deemed invalid.

printed 2/22/2017

**PETITION**  
**TO FORM SPECIAL IMPROVEMENT DISTRICT NO. 6**  
**OF THE RIO GRANDE WATER CONSERVATION DISTRICT**

---

We the undersigned by our signatures affixed to this petition do hereby affirm and attest that:

1. (We/I) own an interest in real property that includes a well(s) used in whole or in part for irrigation, commercial, industrial or municipal purposes within the Alamosa-La Jara Response Area of the Rio Grande Decision Support System, or (we/I) represent owners of real property that includes a well(s) used in whole or in part for irrigation commercial, industrial or municipal purposes within the Alamosa-La Jara Response Area of the Rio Grande Decision Support System and (we/I) have the proper legal authority to sign this Petition on the owner's behalf.
  2. (We/I) support the formation of Special Improvement District No. 6 and request that the District Court form the Special Improvement District pursuant to the attached Petition and general description of the *conceptual* Plan of Water Management to govern the Special Improvement District.
  3. By (my/our) signature hereon (we/I) request that the Rio Grande Water Conservation District petition the District Court to form Special Improvement District No. 6 and include this property within Special Improvement District No. 6.
- 

**Special Improvement District Purpose**

The overall purpose of this Subdistrict is to provide a community-oriented water management alternative to individual augmentation plans or state-imposed regulations limiting the use of wells in Water Division No. 3. That is, to provide a mechanism through which a group of well users in the Alamosa-La Jara Response Area can work collaboratively to develop and implement a system of self-regulation using economic-based incentives and other management tools that promote responsible groundwater management and that remedies the injury to senior surface water rights that result from groundwater use from Subdistrict wells. The operation of the Plan will comply with the requirements of SB 04-222, codified at section 37-92-501(4), C.R.S. **The Subdistrict will be financed by reasonable service and user fees, and special assessments on property within the Subdistrict, and the lands petitioned herein will be benefited by the replacement of injurious depletions to senior water rights, as allowed by statute.** We understand that these service and user fees and special assessments on taxable property within the Subdistrict will be required in order to generate sufficient funds to meet the goals and objectives of the Subdistrict. These methods of financing are authorized by the signatures on this petition without further election, pending approval of the Subdistrict Board of Managers.

**As a condition of participation, the Subdistrict will require acceptance of these and other nonmonetary limitations, including limitations on the diversion and use of groundwater, which may be imposed if the Board of Managers determines such limitations necessary to achieve one or more of the Plan objectives. By signing this petition the undersigned agree to accept these limitations if imposed.**

In the event the Subdistrict is unable to achieve one or more of its objectives or comply with other court-imposed or state-imposed requirements, all Landowners may have limitations imposed on the use of their Subdistrict Wells for the diversion of groundwater, including complete curtailment of groundwater withdrawals, through administrative rules and regulations by the State of Colorado.

Participation in the Subdistrict is strictly voluntary. Once land is petitioned into the Subdistrict and the Subdistrict is duly formed by Court order, ***the land will remain in the Subdistrict for as long as the Subdistrict is in existence***, even in the event the land is sold or transferred after Subdistrict formation.

The Subdistrict will remain in existence, unless dissolved by appropriate legal action, for so long as the Rio Grande Water Conservation District remains in existence. The conditions described above will run with the ownership of the property described in this Petition.

The legal description of the property that is the subject of this petition is described below. Wells within the proposed Subdistrict that are located on or having legal authority to apply groundwater to this property are listed in Table A.

By (our/my) signature hereon, we attest to (our/my) ownership of the wells and described land (or to our/my legal authority to represent an entity that has ownership of the described land), (I/we) indicate our understanding of the foregoing intentions and purposes of the Subdistrict, and respectfully request that the same be formed pursuant to applicable statutes by the District Court. The Subdistrict's water management plan will be monitored and updated to respond to changes in climatic or hydrologic conditions or new information from *bona fide* studies or models.

Name(s): \_\_\_\_\_ Signature \_\_\_\_\_ Date 1/16/17  
HAMILTON JACK Signature *Jack Hamilton*  
0 Signature \_\_\_\_\_  
0 Signature \_\_\_\_\_

Address 20400 COUNTY ROAD 13; LA JARA, CO 81140

Parcel 6326300266: S2 SEC 26-37-8 LESS 1.833 AC STATE HWY LESS 9.488 AC BK 429 PG 535 FORMERLY 6326300065 as referenced on Book \_\_\_\_\_, Page \_\_\_\_\_ and/or Reception # \_\_\_\_\_ (RIO GRANDE County) 308.68 total acres

**Table A**

WDID	Structure Name	Permit	Percent Responsibility	List Any Additional Well Owners
2005129	W0323 WELL NO 04	10713-RR	100	_____
2006641	92CW002 WELL NO 01R	1349-RR	100	_____

As the circulator of this petition, I attest that each of the signatories hereon was provided with a copy of the Subdistrict conceptual Plan of Water Management and a copy of the Subdistrict Petition for Establishment describing in greater detail the background and basis for the formation of the Subdistrict and that the signatories on this petition were subscribed before me voluntarily and with knowledge of the purposes for the formation of the Subdistrict.

Printed Name of Circulator \_\_\_\_\_ Signature \_\_\_\_\_ Date \_\_\_\_\_

\*The legally authorized representatives must execute petitions on behalf of Corporations, Limited Partnerships, LLC's, LLP's, etc. A person signing the petition on behalf of any Corporation, Limited Partnership, LLC, LLP, etc. must present an affidavit attesting to the approval of the petition by the entity's Board of Directors, President, CEO, or other authorized officer(s).

\*\*This petition must be executed by all record owners of the described property. Petitions will be compared against the records on file with Alamosa, Conejos and Rio Grande Counties and will be deemed valid only if the signatories exactly match the owners of record, as reflected by the county records, and if the signers of the petition agree to be responsible for the above represented percentage of costs, fees and post-plan depletions from the well(s) identified in this petition. If less than all of the record owners sign this petition, or if someone other than the record owner signs this petition, except as set forth above, the petition will be deemed invalid.

*printed 1/3/2017*

**PETITION  
TO FORM SPECIAL IMPROVEMENT DISTRICT NO. 6  
OF THE RIO GRANDE WATER CONSERVATION DISTRICT**

---

We the undersigned by our signatures affixed to this petition do hereby affirm and attest that:

1. (We/I) own an interest in real property that includes a well(s) used in whole or in part for irrigation, commercial, industrial or municipal purposes within the Alamosa-La Jara Response Area of the Rio Grande Decision Support System, or (we/I) represent owners of real property that includes a well(s) used in whole or in part for irrigation commercial, industrial or municipal purposes within the Alamosa-La Jara Response Area of the Rio Grande Decision Support System and (we/I) have the proper legal authority to sign this Petition on the owner's behalf.
2. (We/I) support the formation of Special Improvement District No. 6 and request that the District Court form the Special Improvement District pursuant to the attached Petition and general description of the *conceptual* Plan of Water Management to govern the Special Improvement District.
3. By (my/our) signature hereon (we/I) request that the Rio Grande Water Conservation District petition the District Court to form Special Improvement District No. 6 and include this property within Special Improvement District No. 6.

---

**Special Improvement District Purpose**

The overall purpose of this Subdistrict is to provide a community-oriented water management alternative to individual augmentation plans or state-imposed regulations limiting the use of wells in Water Division No. 3. That is, to provide a mechanism through which a group of well users in the Alamosa-La Jara Response Area can work collaboratively to develop and implement a system of self-regulation using economic-based incentives and other management tools that promote responsible groundwater management and that remedies the injury to senior surface water rights that result from groundwater use from Subdistrict wells. The operation of the Plan will comply with the requirements of SB 04-222, codified at section 37-92-501(4), C.R.S. *The Subdistrict will be financed by reasonable service and user fees, and special assessments on property within the Subdistrict, and the lands petitioned herein will be benefited by the replacement of injurious depletions to senior water rights, as allowed by statute.* We understand that these service and user fees and special assessments on taxable property within the Subdistrict will be required in order to generate sufficient funds to meet the goals and objectives of the Subdistrict. These methods of financing are authorized by the signatures on this petition without further election, pending approval of the Subdistrict Board of Managers.

*As a condition of participation, the Subdistrict will require acceptance of these and other nonmonetary limitations, including limitations on the diversion and use of groundwater, which may be imposed if the Board of Managers determines such limitations necessary to achieve one or more of the Plan objectives. By signing this petition the undersigned agree to accept these limitations if imposed.*

In the event the Subdistrict is unable to achieve one or more of its objectives or comply with other court-imposed or state-imposed requirements, all Landowners may have limitations imposed on the use of their Subdistrict Wells for the diversion of groundwater, including complete curtailment of groundwater withdrawals, through administrative rules and regulations by the State of Colorado.

Participation in the Subdistrict is strictly voluntary. Once land is petitioned into the Subdistrict and the Subdistrict is duly formed by Court order, *the land will remain in the Subdistrict for as long as the Subdistrict is in existence*, even in the event the land is sold or transferred after Subdistrict formation.

The Subdistrict will remain in existence, unless dissolved by appropriate legal action, for so long as the Rio Grande Water Conservation District remains in existence. The conditions described above will run with the ownership of the property described in this Petition.

The legal description of the property that is the subject of this petition is described below. Wells within the proposed Subdistrict that are located on or having legal authority to apply groundwater to this property are listed in Table A.

By (our/my) signature hereon, we attest to (our/my) ownership of the wells and described land (or to our/my legal authority to represent an entity that has ownership of the described land), (I/we) indicate our understanding of the foregoing intentions and purposes of the Subdistrict, and respectfully request that the same be formed pursuant to applicable statutes by the District Court. The Subdistrict's water management plan will be monitored and updated to respond to changes in climatic or hydrologic conditions or new information from *bona fide* studies or models.

Name(s): \_\_\_\_\_ Date \_\_\_\_\_  
 FRANCIS ALBERT Signature Albert Francis 5-31-17  
 0 Signature \_\_\_\_\_  
 0 Signature \_\_\_\_\_

Address 3844 E COUNTY ROAD10 S; MONTE VISTA, CO 81144  
 Parcel 6327100067: N2NE4 SEC 27-37-8 LESS 1.597 AC BK 251 PG 95 as referenced on Book \_\_\_\_\_  
 Page \_\_\_\_\_ and/or Reception # \_\_\_\_\_ (RIO GRANDE County) 78.4 total acres

**Table A**

WDID	Structure Name	Permit	Percent Responsibility	List Any Additional Well Owners
2010533	W1334 WELL NO 01	-	100	

As the circulator of this petition, I attest that each of the signatories hereon was provided with a copy of the Subdistrict conceptual Plan of Water Management and a copy of the Subdistrict Petition for Establishment describing in greater detail the background and basis for the formation of the Subdistrict and that the signatories on this petition were subscribed before me voluntarily and with knowledge of the purposes for the formation of the Subdistrict.

\_\_\_\_\_  
 Printed Name of Circulator Signature Date

\*The legally authorized representatives must execute petitions on behalf of Corporations, Limited Partnerships, LLC's, LLP's, etc. A person signing the petition on behalf of any Corporation, Limited Partnership, LLC, LLP, etc. must present an affidavit attesting to the approval of the petition by the entity's Board of Directors, President, CEO, or other authorized officer(s).

\*\*This petition must be executed by all record owners of the described property. Petitions will be compared against the records on file with Alamosa, Conejos and Rio Grande Counties and will be deemed valid only if the signatories exactly match the owners of record, as reflected by the county records, and if the signers of the petition agree to be responsible for the above represented percentage of costs, fees and post-plan depletions from the well(s) identified in this petition. If less than all of the record owners sign this petition, or if someone other than the record owner signs this petition, except as set forth above, the petition will be deemed invalid.

printed 5/31/2017

**PETITION**  
**TO FORM SPECIAL IMPROVEMENT DISTRICT NO. 6**  
**OF THE RIO GRANDE WATER CONSERVATION DISTRICT**

---

We the undersigned by our signatures affixed to this petition do hereby affirm and attest that:

1. (We/I) own an interest in real property that includes a well(s) used in whole or in part for irrigation, commercial, industrial or municipal purposes within the Alamosa-La Jara Response Area of the Rio Grande Decision Support System, or (we/I) represent owners of real property that includes a well(s) used in whole or in part for irrigation commercial, industrial or municipal purposes within the Alamosa-La Jara Response Area of the Rio Grande Decision Support System and (we/I) have the proper legal authority to sign this Petition on the owner's behalf.
2. (We/I) support the formation of Special Improvement District No. 6 and request that the District Court form the Special Improvement District pursuant to the attached Petition and general description of the *conceptual* Plan of Water Management to govern the Special Improvement District.
3. By (my/our) signature hereon (we/I) request that the Rio Grande Water Conservation District petition the District Court to form Special Improvement District No. 6 and include this property within Special Improvement District No. 6.

---

**Special Improvement District Purpose**

The overall purpose of this Subdistrict is to provide a community-oriented water management alternative to individual augmentation plans or state-imposed regulations limiting the use of wells in Water Division No. 3. That is, to provide a mechanism through which a group of well users in the Alamosa-La Jara Response Area can work collaboratively to develop and implement a system of self-regulation using economic-based incentives and other management tools that promote responsible groundwater management and that remedies the injury to senior surface water rights that result from groundwater use from Subdistrict wells. The operation of the Plan will comply with the requirements of SB 04-222, codified at section 37-92-501(4), C.R.S. **The Subdistrict will be financed by reasonable service and user fees, and special assessments on property within the Subdistrict, and the lands petitioned herein will be benefited by the replacement of injurious depletions to senior water rights, as allowed by statute.** We understand that these service and user fees and special assessments on taxable property within the Subdistrict will be required in order to generate sufficient funds to meet the goals and objectives of the Subdistrict. These methods of financing are authorized by the signatures on this petition without further election, pending approval of the Subdistrict Board of Managers.

**As a condition of participation, the Subdistrict will require acceptance of these and other nonmonetary limitations, including limitations on the diversion and use of groundwater, which may be imposed if the Board of Managers determines such limitations necessary to achieve one or more of the Plan objectives. By signing this petition the undersigned agree to accept these limitations if imposed.**

In the event the Subdistrict is unable to achieve one or more of its objectives or comply with other court-imposed or state-imposed requirements, all Landowners may have limitations imposed on the use of their Subdistrict Wells for the diversion of groundwater, including complete curtailment of groundwater withdrawals, through administrative rules and regulations by the State of Colorado.

Participation in the Subdistrict is strictly voluntary. Once land is petitioned into the Subdistrict and the Subdistrict is duly formed by Court order, ***the land will remain in the Subdistrict for as long as the Subdistrict is in existence***, even in the event the land is sold or transferred after Subdistrict formation.

The Subdistrict will remain in existence, unless dissolved by appropriate legal action, for so long as the Rio Grande Water Conservation District remains in existence. The conditions described above will run with the ownership of the property described in this Petition.

The legal description of the property that is the subject of this petition is described below. Wells within the proposed Subdistrict that are located on or having legal authority to apply groundwater to this property are listed in Table A.

By (our/my) signature hereon, we attest to (our/my) ownership of the wells and described land (or to our/my legal authority to represent an entity that has ownership of the described land), (I/we) indicate our understanding of the foregoing intentions and purposes of the Subdistrict, and respectfully request that the same be formed pursuant to applicable statutes by the District Court. The Subdistrict's water management plan will be monitored and updated to respond to changes in climatic or hydrologic conditions or new information from *bona fide* studies or models.

Name(s): \_\_\_\_\_ Date \_\_\_\_\_  
BAR 32 RANCHES LLC Signature Bar 32 Ranches \_\_\_\_\_  
0 Signature Bill Claunch \_\_\_\_\_  
0 Signature \_\_\_\_\_

Address 10085 S COUNTY ROAD 3 E; MONTE VISTA, CO 81144

Parcel 6327200298: NW4 SEC 27-37-8 LESS 2.01 AC BK 488 PG 208 FORMERLY 6327200154 as referenced on Book \_\_\_\_\_, Page \_\_\_\_\_ and/or Reception # \_\_\_\_\_ (RIO GRANDE County) 157.99 total acres

**Table A**

WDID	Structure Name	Permit	Percent Responsibility	List Any Additional Well Owners
2010864	W1485 WELL NO 02	21011-R	50	

As the circulator of this petition, I attest that each of the signatories hereon was provided with a copy of the Subdistrict conceptual Plan of Water Management and a copy of the Subdistrict Petition for Establishment describing in greater detail the background and basis for the formation of the Subdistrict and that the signatories on this petition were subscribed before me voluntarily and with knowledge of the purposes for the formation of the Subdistrict.

Printed Name of Circulator \_\_\_\_\_ Signature \_\_\_\_\_ Date \_\_\_\_\_

\*The legally authorized representatives must execute petitions on behalf of Corporations, Limited Partnerships, LLC's, LLP's, etc. A person signing the petition on behalf of any Corporation, Limited Partnership, LLC, LLP, etc. must present an affidavit attesting to the approval of the petition by the entity's Board of Directors, President, CEO, or other authorized officer(s).

\*\*This petition must be executed by all record owners of the described property. Petitions will be compared against the records on file with Alamosa, Conejos and Rio Grande Counties and will be deemed valid only if the signatories exactly match the owners of record, as reflected by the county records, and if the signers of the petition agree to be responsible for the above represented percentage of costs, fees and post-plan depletions from the well(s) identified in this petition. If less than all of the record owners sign this petition, or if someone other than the record owner signs this petition, except as set forth above, the petition will be deemed invalid.

printed 10/17/2016



**PETITION**  
**TO FORM SPECIAL IMPROVEMENT DISTRICT NO. 6**  
**OF THE RIO GRANDE WATER CONSERVATION DISTRICT**

---

We the undersigned by our signatures affixed to this petition do hereby affirm and attest that:

1. (We/I) own an interest in real property that includes a well(s) used in whole or in part for irrigation, commercial, industrial or municipal purposes within the Alamosa-La Jara Response Area of the Rio Grande Decision Support System, or (we/I) represent owners of real property that includes a well(s) used in whole or in part for irrigation commercial, industrial or municipal purposes within the Alamosa-La Jara Response Area of the Rio Grande Decision Support System and (we/I) have the proper legal authority to sign this Petition on the owner's behalf.
  2. (We/I) support the formation of Special Improvement District No. 6 and request that the District Court form the Special Improvement District pursuant to the attached Petition and general description of the *conceptual* Plan of Water Management to govern the Special Improvement District.
  3. By (my/our) signature hereon (we/I) request that the Rio Grande Water Conservation District petition the District Court to form Special Improvement District No. 6 and include this property within Special Improvement District No. 6.
- 

**Special Improvement District Purpose**

The overall purpose of this Subdistrict is to provide a community-oriented water management alternative to individual augmentation plans or state-imposed regulations limiting the use of wells in Water Division No. 3. That is, to provide a mechanism through which a group of well users in the Alamosa-La Jara Response Area can work collaboratively to develop and implement a system of self-regulation using economic-based incentives and other management tools that promote responsible groundwater management and that remedies the injury to senior surface water rights that result from groundwater use from Subdistrict wells. The operation of the Plan will comply with the requirements of SB 04-222, codified at section 37-92-501(4), C.R.S. *The Subdistrict will be financed by reasonable service and user fees, and special assessments on property within the Subdistrict, and the lands petitioned herein will be benefited by the replacement of injurious depletions to senior water rights, as allowed by statute.* We understand that these service and user fees and special assessments on taxable property within the Subdistrict will be required in order to generate sufficient funds to meet the goals and objectives of the Subdistrict. These methods of financing are authorized by the signatures on this petition without further election, pending approval of the Subdistrict Board of Managers.

*As a condition of participation, the Subdistrict will require acceptance of these and other nonmonetary limitations, including limitations on the diversion and use of groundwater, which may be imposed if the Board of Managers determines such limitations necessary to achieve one or more of the Plan objectives. By signing this petition the undersigned agree to accept these limitations if imposed.*

In the event the Subdistrict is unable to achieve one or more of its objectives or comply with other court-imposed or state-imposed requirements, all Landowners may have limitations imposed on the use of their Subdistrict Wells for the diversion of groundwater, including complete curtailment of groundwater withdrawals, through administrative rules and regulations by the State of Colorado.

Participation in the Subdistrict is strictly voluntary. Once land is petitioned into the Subdistrict and the Subdistrict is duly formed by Court order, *the land will remain in the Subdistrict for as long as the Subdistrict is in existence*, even in the event the land is sold or transferred after Subdistrict formation.

The Subdistrict will remain in existence, unless dissolved by appropriate legal action, for so long as the Rio Grande Water Conservation District remains in existence. The conditions described above will run with the ownership of the property described in this Petition.

The legal description of the property that is the subject of this petition is described below. Wells within the proposed Subdistrict that are located on or having legal authority to apply groundwater to this property are listed in Table A.

---

Farm Plan # 401490

Petition No 6327300391

By (our/my) signature hereon, we attest to (our/my) ownership of the wells and described land (or to our/my legal authority to represent an entity that has ownership of the described land), (I/we) indicate our understanding of the foregoing intentions and purposes of the Subdistrict, and respectfully request that the same be formed pursuant to applicable statutes by the District Court. The Subdistrict's water management plan will be monitored and updated to respond to changes in climatic or hydrologic conditions or new information from *bona fide* studies or models.

Name(s):	_____	Date
<u>TEUNE TONY J</u>	Signature <u>Tony J Teune</u>	<u>2-28-17</u>
<u>0</u>	Signature _____	_____
<u>0</u>	Signature _____	_____

Address 1369 CR 7; CLOVIS, NM 88101

Parcel 6327300391: SW4 SEC 27-37-8 LESS 5.12 AC BK 540 PG 720 07-28-08 FORMERLY 6327300159  
as referenced on Book \_\_\_\_\_ Page \_\_\_\_\_ and/or Reception # \_\_\_\_\_ (RIO GRANDE County)  
154.86 total acres

**Table A**

WDID	Structure Name	Permit	Percent Responsibility	List Any Additional Well Owners
2005600	82CW088 WELL NO 03R	14704-RR	0	_____

As the circulator of this petition, I attest that each of the signatories hereon was provided with a copy of the Subdistrict conceptual Plan of Water Management and a copy of the Subdistrict Petition for Establishment describing in greater detail the background and basis for the formation of the Subdistrict and that the signatories on this petition were subscribed before me voluntarily and with knowledge of the purposes for the formation of the Subdistrict.

Printed Name of Circulator	Signature	Date
----------------------------	-----------	------

\*The legally authorized representatives must execute petitions on behalf of Corporations, Limited Partnerships, LLC's, LLP's, etc. A person signing the petition on behalf of any Corporation, Limited Partnership, LLC, LLP, etc. must present an affidavit attesting to the approval of the petition by the entity's Board of Directors, President, CEO, or other authorized officer(s).

\*\*This petition must be executed by all record owners of the described property. Petitions will be compared against the records on file with Alamosa, Conejos and Rio Grande Counties and will be deemed valid only if the signatories exactly match the owners of record, as reflected by the county records, and if the signers of the petition agree to be responsible for the above represented percentage of costs, fees and post-plan depletions from the well(s) identified in this petition. If less than all of the record owners sign this petition, or if someone other than the record owner signs this petition, except as set forth above, the petition will be deemed invalid.

printed 2/28/2017

**PETITION**  
**TO FORM SPECIAL IMPROVEMENT DISTRICT NO. 6**  
**OF THE RIO GRANDE WATER CONSERVATION DISTRICT**

---

We the undersigned by our signatures affixed to this petition do hereby affirm and attest that:

1. (We/I) own an interest in real property that includes a well(s) used in whole or in part for irrigation, commercial, industrial or municipal purposes within the Alamosa-La Jara Response Area of the Rio Grande Decision Support System, or (we/I) represent owners of real property that includes a well(s) used in whole or in part for irrigation commercial, industrial or municipal purposes within the Alamosa-La Jara Response Area of the Rio Grande Decision Support System and (we/I) have the proper legal authority to sign this Petition on the owner's behalf.
  2. (We/I) support the formation of Special Improvement District No. 6 and request that the District Court form the Special Improvement District pursuant to the attached Petition and general description of the *conceptual* Plan of Water Management to govern the Special Improvement District.
  3. By (my/our) signature hereon (we/I) request that the Rio Grande Water Conservation District petition the District Court to form Special Improvement District No. 6 and include this property within Special Improvement District No. 6.
- 

**Special Improvement District Purpose**

The overall purpose of this Subdistrict is to provide a community-oriented water management alternative to individual augmentation plans or state-imposed regulations limiting the use of wells in Water Division No. 3. That is, to provide a mechanism through which a group of well users in the Alamosa-La Jara Response Area can work collaboratively to develop and implement a system of self-regulation using economic-based incentives and other management tools that promote responsible groundwater management and that remedies the injury to senior surface water rights that result from groundwater use from Subdistrict wells. The operation of the Plan will comply with the requirements of SB 04-222, codified at section 37-92-501(4), C.R.S. **The Subdistrict will be financed by reasonable service and user fees, and special assessments on property within the Subdistrict, and the lands petitioned herein will be benefited by the replacement of injurious depletions to senior water rights, as allowed by statute.** We understand that these service and user fees and special assessments on taxable property within the Subdistrict will be required in order to generate sufficient funds to meet the goals and objectives of the Subdistrict. These methods of financing are authorized by the signatures on this petition without further election, pending approval of the Subdistrict Board of Managers.

**As a condition of participation, the Subdistrict will require acceptance of these and other nonmonetary limitations, including limitations on the diversion and use of groundwater, which may be imposed if the Board of Managers determines such limitations necessary to achieve one or more of the Plan objectives. By signing this petition the undersigned agree to accept these limitations if imposed.**

In the event the Subdistrict is unable to achieve one or more of its objectives or comply with other court-imposed or state-imposed requirements, all Landowners may have limitations imposed on the use of their Subdistrict Wells for the diversion of groundwater, including complete curtailment of groundwater withdrawals, through administrative rules and regulations by the State of Colorado.

Participation in the Subdistrict is strictly voluntary. Once land is petitioned into the Subdistrict and the Subdistrict is duly formed by Court order, ***the land will remain in the Subdistrict for as long as the Subdistrict is in existence***, even in the event the land is sold or transferred after Subdistrict formation.

The Subdistrict will remain in existence, unless dissolved by appropriate legal action, for so long as the Rio Grande Water Conservation District remains in existence. The conditions described above will run with the ownership of the property described in this Petition.

The legal description of the property that is the subject of this petition is described below. Wells within the proposed Subdistrict that are located on or having legal authority to apply groundwater to this property are listed in Table A.

By (our/my) signature hereon, we attest to (our/my) ownership of the wells and described land (or to our/my legal authority to represent an entity that has ownership of the described land), (I/we) indicate our understanding of the foregoing intentions and purposes of the Subdistrict, and respectfully request that the same be formed pursuant to applicable statutes by the District Court. The Subdistrict's water management plan will be monitored and updated to respond to changes in climatic or hydrologic conditions or new information from *bona fide* studies or models.

Name(s): \_\_\_\_\_ Date \_\_\_\_\_  
BAR 32 RANCHES LLC Signature Bar 32 Ranch  
 0 Signature By Bill Claunch  
 0 Signature \_\_\_\_\_

Address 10085 S COUNTY ROAD 3 E; MONTE VISTA, CO 81144

Parcel 6328100300: NE4 SEC 28-37-8 LESS 2.04 AC BK 488 PG 210 FORMERLY 6328100149 as referenced on Book \_\_\_\_\_, Page \_\_\_\_\_ and/or Reception # \_\_\_\_\_ (RIO GRANDE County) 155.96 total acres

**Table A**

WDID	Structure Name	Permit	Percent Responsibility	List Any Additional Well Owners
2010864	W1485 WELL NO 02	21011-R	50	

As the circulator of this petition, I attest that each of the signatories hereon was provided with a copy of the Subdistrict conceptual Plan of Water Management and a copy of the Subdistrict Petition for Establishment describing in greater detail the background and basis for the formation of the Subdistrict and that the signatories on this petition were subscribed before me voluntarily and with knowledge of the purposes for the formation of the Subdistrict.

Printed Name of Circulator

Signature

Date

\*The legally authorized representatives must execute petitions on behalf of Corporations, Limited Partnerships, LLC's, LLP's, etc. A person signing the petition on behalf of any Corporation, Limited Partnership, LLC, LLP, etc. must present an affidavit attesting to the approval of the petition by the entity's Board of Directors, President, CEO, or other authorized officer(s).

\*\*This petition must be executed by all record owners of the described property. Petitions will be compared against the records on file with Alamosa, Conejos and Rio Grande Counties and will be deemed valid only if the signatories exactly match the owners of record, as reflected by the county records, and if the signers of the petition agree to be responsible for the above represented percentage of costs, fees and post-plan depletions from the well(s) identified in this petition. If less than all of the record owners sign this petition, or if someone other than the record owner signs this petition, except as set forth above, the petition will be deemed invalid.

printed 10/17/2016

**PETITION  
TO FORM SPECIAL IMPROVEMENT DISTRICT NO. 6  
OF THE RIO GRANDE WATER CONSERVATION DISTRICT**

We the undersigned by our signatures affixed to this petition do hereby affirm and attest that:

1. (We/I) own an interest in real property that includes a well(s) used in whole or in part for irrigation, commercial, industrial or municipal purposes within the Alamosa-La Jara Response Area of the Rio Grande Decision Support System, or (we/I) represent owners of real property that includes a well(s) used in whole or in part for irrigation commercial, industrial or municipal purposes within the Alamosa-La Jara Response Area of the Rio Grande Decision Support System and (we/I) have the proper legal authority to sign this Petition on the owner's behalf.
2. (We/I) support the formation of Special Improvement District No. 6 and request that the District Court form the Special Improvement District pursuant to the attached Petition and general description of the *conceptual* Plan of Water Management to govern the Special Improvement District.
3. By (my/our) signature hereon (we/I) request that the Rio Grande Water Conservation District petition the District Court to form Special Improvement District No. 6 and include this property within Special Improvement District No. 6.

**Special Improvement District Purpose**

The overall purpose of this Subdistrict is to provide a community-oriented water management alternative to individual augmentation plans or state-imposed regulations limiting the use of wells in Water Division No. 3. That is, to provide a mechanism through which a group of well users in the Alamosa-La Jara Response Area can work collaboratively to develop and implement a system of self-regulation using economic-based incentives and other management tools that promote responsible groundwater management and that remedies the injury to senior surface water rights that result from groundwater use from Subdistrict wells. The operation of the Plan will comply with the requirements of SB 04-222, codified at section 37-92-501(4), C.R.S. **The Subdistrict will be financed by reasonable service and user fees, and special assessments on property within the Subdistrict, and the lands petitioned herein will be benefited by the replacement of injurious depletions to senior water rights, as allowed by statute.** We understand that these service and user fees and special assessments on taxable property within the Subdistrict will be required in order to generate sufficient funds to meet the goals and objectives of the Subdistrict. These methods of financing are authorized by the signatures on this petition without further election, pending approval of the Subdistrict Board of Managers.

**As a condition of participation, the Subdistrict will require acceptance of these and other nonmonetary limitations, including limitations on the diversion and use of groundwater, which may be imposed if the Board of Managers determines such limitations necessary to achieve one or more of the Plan objectives. By signing this petition the undersigned agree to accept these limitations if imposed.**

In the event the Subdistrict is unable to achieve one or more of its objectives or comply with other court-imposed or state-imposed requirements, all Landowners may have limitations imposed on the use of their Subdistrict Wells for the diversion of groundwater, including complete curtailment of groundwater withdrawals, through administrative rules and regulations by the State of Colorado.

Participation in the Subdistrict is strictly voluntary. Once land is petitioned into the Subdistrict and the Subdistrict is duly formed by Court order, ***the land will remain in the Subdistrict for as long as the Subdistrict is in existence***, even in the event the land is sold or transferred after Subdistrict formation.

The Subdistrict will remain in existence, unless dissolved by appropriate legal action, for so long as the Rio Grande Water Conservation District remains in existence. The conditions described above will run with the ownership of the property described in this Petition.

The legal description of the property that is the subject of this petition is described below. Wells in the proposed Subdistrict that are located on or having legal authority to apply groundwater to property are listed in Table A.

Farm Plan # 400870

Petition No 6328200219

By (our/my) signature hereon, we attest to (our/my) ownership of the wells and described land (or to our/my legal authority to represent an entity that has ownership of the described land), (I/we) indicate our understanding of the foregoing intentions and purposes of the Subdistrict, and respectfully request that the same be formed pursuant to applicable statutes by the District Court. The Subdistrict's water management plan will be monitored and updated to respond to changes in climatic or hydrologic conditions or new information from *bona fide* studies or models.

Name(s): \_\_\_\_\_ Date \_\_\_\_\_  
L & P LLC Signature Philip Schaefer Jan 16, 2017  
 0 Signature \_\_\_\_\_  
 0 Signature \_\_\_\_\_

Address 2521 E MOUNTAIN VILLAGE DR STE B; WASILLA, AK 99654

Parcel 6328200219: FR NW4 SEC 28-37-8 LY SW OF MV CANAL as referenced on Book 514, Page 1457 and/or Reception # \_\_\_\_\_ (RIO GRANDE County) 30.86 total acres

Table A

WDID	Structure Name	Permit	Percent Responsibility	List Any Additional Well Owners
2011432	W1831 WELL NO. 2	7232-R	50	

As the circulator of this petition, I attest that each of the signatories hereon was provided with a copy of the Subdistrict conceptual Plan of Water Management and a copy of the Subdistrict Petition for Establishment describing in greater detail the background and basis for the formation of the Subdistrict and that the signatories on this petition were subscribed before me voluntarily and with knowledge of the purposes for the formation of the Subdistrict.

Printed Name of Circulator \_\_\_\_\_

Signature \_\_\_\_\_

Date \_\_\_\_\_

\*The legally authorized representatives must execute petitions on behalf of Corporations, Limited Partnerships, LLC's, LLP's, etc. A person signing the petition on behalf of any Corporation, Limited Partnership, LLC, LLP, etc. must present an affidavit attesting to the approval of the petition by the entity's Board of Directors, President, CEO, or other authorized officer(s).

\*\*This petition must be executed by all record owners of the described property. Petitions will be compared against the records on file with Alamosa, Conejos and Rio Grande Counties and will be deemed valid only if the signatories exactly match the owners of record, as reflected by the county records, and if the signers of the petition agree to be responsible for the above represented percentage of costs, fees and post-plan depletions from the well(s) identified in this petition. If less than all of the record owners sign this petition, or if someone other than the record owner signs this petition, except as set forth above, the petition will be deemed invalid.

printed 12/19/2016

**PETITION  
TO FORM SPECIAL IMPROVEMENT DISTRICT NO. 6  
OF THE RIO GRANDE WATER CONSERVATION DISTRICT**

---

We the undersigned by our signatures affixed to this petition do hereby affirm and attest that:

1. (We/I) own an interest in real property that includes a well(s) used in whole or in part for irrigation, commercial, industrial or municipal purposes within the Alamosa-La Jara Response Area of the Rio Grande Decision Support System, or (we/I) represent owners of real property that includes a well(s) used in whole or in part for irrigation commercial, industrial or municipal purposes within the Alamosa-La Jara Response Area of the Rio Grande Decision Support System and (we/I) have the proper legal authority to sign this Petition on the owner's behalf.
  2. (We/I) support the formation of Special Improvement District No. 6 and request that the District Court form the Special Improvement District pursuant to the attached Petition and general description of the *conceptual* Plan of Water Management to govern the Special Improvement District.
  3. By (my/our) signature hereon (we/I) request that the Rio Grande Water Conservation District petition the District Court to form Special Improvement District No. 6 and include this property within Special Improvement District No. 6.
- 

**Special Improvement District Purpose**

The overall purpose of this Subdistrict is to provide a community-oriented water management alternative to individual augmentation plans or state-imposed regulations limiting the use of wells in Water Division No. 3. That is, to provide a mechanism through which a group of well users in the Alamosa-La Jara Response Area can work collaboratively to develop and implement a system of self-regulation using economic-based incentives and other management tools that promote responsible groundwater management and that remedies the injury to senior surface water rights that result from groundwater use from Subdistrict wells. The operation of the Plan will comply with the requirements of SB 04-222, codified at section 37-92-501(4), C.R.S. **The Subdistrict will be financed by reasonable service and user fees, and special assessments on property within the Subdistrict, and the lands petitioned herein will be benefited by the replacement of injurious depletions to senior water rights, as allowed by statute.** We understand that these service and user fees and special assessments on taxable property within the Subdistrict will be required in order to generate sufficient funds to meet the goals and objectives of the Subdistrict. These methods of financing are authorized by the signatures on this petition without further election, pending approval of the Subdistrict Board of Managers.

**As a condition of participation, the Subdistrict will require acceptance of these and other nonmonetary limitations, including limitations on the diversion and use of groundwater, which may be imposed if the Board of Managers determines such limitations necessary to achieve one or more of the Plan objectives. By signing this petition the undersigned agree to accept these limitations if imposed.**

In the event the Subdistrict is unable to achieve one or more of its objectives or comply with other court-imposed or state-imposed requirements, all Landowners may have limitations imposed on the use of their Subdistrict Wells for the diversion of groundwater, including complete curtailment of groundwater withdrawals, through administrative rules and regulations by the State of Colorado.

Participation in the Subdistrict is strictly voluntary. Once land is petitioned into the Subdistrict and the Subdistrict is duly formed by Court order, ***the land will remain in the Subdistrict for as long as the Subdistrict is in existence***, even in the event the land is sold or transferred after Subdistrict formation.

The Subdistrict will remain in existence, unless dissolved by appropriate legal action, for so long as the Rio Grande Water Conservation District remains in existence. The conditions described above will run with the ownership of the property described in this Petition.

The legal description of the property that is the subject of this petition is described below. Wells within the proposed Subdistrict that are located on or having legal authority to apply groundwater to this property are listed in Table A.



Farm Plan # 400870

Petition No 6328200330

By (our/my) signature hereon, we attest to (our/my) ownership of the wells and described land (or to our/my legal authority to represent an entity that has ownership of the described land), (I/we) indicate our understanding of the foregoing intentions and purposes of the Subdistrict, and respectfully request that the same be formed pursuant to applicable statutes by the District Court. The Subdistrict's water management plan will be monitored and updated to respond to changes in climatic or hydrologic conditions or new information from *bona fide* studies or models.

Name(s): \_\_\_\_\_ Date \_\_\_\_\_  
L & P LLC Signature Philip W Schaefer Jan 16, 2017  
 0 Signature \_\_\_\_\_  
 0 Signature \_\_\_\_\_

Address 2521 E MOUNTAIN VILLAGE DR STE B; WASILLA, AK 99654  
 Parcel 6328200330: NW4 SEC 28-37-8 LESS POR LY S&W MV CANAL LESS 4.31 AC BK 515 PG 351 LESS 5.00 AC BK 515 PG 351 FORMERLY 6328200220 as referenced on Book 514, Page 1459 and/or Reception # \_\_\_\_\_ (RIO GRANDE County) 119.83 total acres

Table A

WDID	Structure Name	Permit	Percent Responsibility	List Any Additional Well Owners
2011432	W1831 WELL NO. 2	7232-R	50	

As the circulator of this petition, I attest that each of the signatories hereon was provided with a copy of the Subdistrict conceptual Plan of Water Management and a copy of the Subdistrict Petition for Establishment describing in greater detail the background and basis for the formation of the Subdistrict and that the signatories on this petition were subscribed before me voluntarily and with knowledge of the purposes for the formation of the Subdistrict.

Printed Name of Circulator \_\_\_\_\_ Signature \_\_\_\_\_ Date \_\_\_\_\_

\*The legally authorized representatives must execute petitions on behalf of Corporations, Limited Partnerships, LLC's, LLP's, etc. A person signing the petition on behalf of any Corporation, Limited Partnership, LLC, LLP, etc. must present an affidavit attesting to the approval of the petition by the entity's Board of Directors, President, CEO, or other authorized officer(s).

\*\*This petition must be executed by all record owners of the described property. Petitions will be compared against the records on file with Alamosa, Conejos and Rio Grande Counties and will be deemed valid only if the signatories exactly match the owners of record, as reflected by the county records, and if the signers of the petition agree to be responsible for the above represented percentage of costs, fees and post-plan depletions from the well(s) identified in this petition. If less than all of the record owners sign this petition, or if someone other than the record owner signs this petition, except as set forth above, the petition will be deemed invalid.

printed 12/19/2016

**PETITION  
TO FORM SPECIAL IMPROVEMENT DISTRICT NO. 6  
OF THE RIO GRANDE WATER CONSERVATION DISTRICT**

We the undersigned by our signatures affixed to this petition do hereby affirm and attest that:

1. (We/I) own an interest in real property that includes a well(s) used in whole or in part for irrigation, commercial, industrial or municipal purposes within the Alamosa-La Jara Response Area of the Rio Grande Decision Support System, or (we/I) represent owners of real property that includes a well(s) used in whole or in part for irrigation commercial, industrial or municipal purposes within the Alamosa-La Jara Response Area of the Rio Grande Decision Support System and (we/I) have the proper legal authority to sign this Petition on the owner's behalf.
2. (We/I) support the formation of Special Improvement District No. 6 and request that the District Court form the Special Improvement District pursuant to the attached Petition and general description of the *conceptual* Plan of Water Management to govern the Special Improvement District.
3. By (my/our) signature hereon (we/I) request that the Rio Grande Water Conservation District petition the District Court to form Special Improvement District No. 6 and include this property within Special Improvement District No. 6.

**Special Improvement District Purpose**

The overall purpose of this Subdistrict is to provide a community-oriented water management alternative to individual augmentation plans or state-imposed regulations limiting the use of wells in Water Division No. 3. That is, to provide a mechanism through which a group of well users in the Alamosa-La Jara Response Area can work collaboratively to develop and implement a system of self-regulation using economic-based incentives and other management tools that promote responsible groundwater management and that remedies the injury to senior surface water rights that result from groundwater use from Subdistrict wells. The operation of the Plan will comply with the requirements of SB 04-222, codified at section 37-92-501(4), C.R.S. *The Subdistrict will be financed by reasonable service and user fees, and special assessments on property within the Subdistrict, and the lands petitioned herein will be benefited by the replacement of injurious depletions to senior water rights, as allowed by statute.* We understand that these service and user fees and special assessments on taxable property within the Subdistrict will be required in order to generate sufficient funds to meet the goals and objectives of the Subdistrict. These methods of financing are authorized by the signatures on this petition without further election, pending approval of the Subdistrict Board of Managers.

*As a condition of participation, the Subdistrict will require acceptance of these and other nonmonetary limitations, including limitations on the diversion and use of groundwater, which may be imposed if the Board of Managers determines such limitations necessary to achieve one or more of the Plan objectives. By signing this petition the undersigned agree to accept these limitations if imposed.*

In the event the Subdistrict is unable to achieve one or more of its objectives or comply with other court-imposed or state-imposed requirements, all Landowners may have limitations imposed on the use of their Subdistrict Wells for the diversion of groundwater, including complete curtailment of groundwater withdrawals, through administrative rules and regulations by the State of Colorado.

Participation in the Subdistrict is strictly voluntary. Once land is petitioned into the Subdistrict and the Subdistrict is duly formed by Court order, *the land will remain in the Subdistrict for as long as the Subdistrict is in existence*, even in the event the land is sold or transferred after Subdistrict formation.

The Subdistrict will remain in existence, unless dissolved by appropriate legal action, for so long as the Rio Grande Water Conservation District remains in existence. The conditions described above will run with the ownership of the property described in this Petition.

The legal description of the property that is the subject of this petition is described below. Wells within the proposed Subdistrict that are located on or having legal authority to apply groundwater to this property are listed in Table A.

Farm Plan # 401500

Petition No 6328300222

By (our/my) signature hereon, we attest to (our/my) ownership of the wells and described land (or to our/my legal authority to represent an entity that has ownership of the described land), (I/we) indicate our understanding of the foregoing intentions and purposes of the Subdistrict, and respectfully request that the same be formed pursuant to applicable statutes by the District Court. The Subdistrict's water management plan will be monitored and updated to respond to changes in climatic or hydrologic conditions or new information from *bona fide* studies or models.

Name(s):	_____	Date	_____
T-4 FARMS LLC	Signature <u><i>[Signature]</i></u>		<u>2-28-17</u>
0	Signature <u><i>Tony J. Turner</i></u>		<u>2-28-17</u>
0	Signature _____		_____

Address 11734 STATE HIGHWAY 368 S; ALAMOSA, CO 81101

Parcel 6328300222; FR SW4 SEC 28-37-8 LY N & E OF MV CANAL as referenced on Book \_\_\_\_\_ Page \_\_\_\_\_ and/or Reception # \_\_\_\_\_ (RIO GRANDE County) 29.3 total acres

**Table A**

WDID	Structure Name	Permit	Percent Responsibility	List Any Additional Well Owners
2009736	W0837 WELL NO 03	1750-R	100	

As the circulator of this petition, I attest that each of the signatories hereon was provided with a copy of the Subdistrict conceptual Plan of Water Management and a copy of the Subdistrict Petition for Establishment describing in greater detail the background and basis for the formation of the Subdistrict and that the signatories on this petition were subscribed before me voluntarily and with knowledge of the purposes for the formation of the Subdistrict.

Printed Name of Circulator

Signature

Date

\*The legally authorized representatives must execute petitions on behalf of Corporations, Limited Partnerships, LLC's, LLP's, etc. A person signing the petition on behalf of any Corporation, Limited Partnership, LLC, LLP, etc. must present an affidavit attesting to the approval of the petition by the entity's Board of Directors, President, CEO, or other authorized officer(s).

\*\*This petition must be executed by all record owners of the described property. Petitions will be compared against the records on file with Alamosa, Conejos and Rio Grande Counties and will be deemed valid only if the signatories exactly match the owners of record, as reflected by the county records, and if the signers of the petition agree to be responsible for the above represented percentage of costs, fees and post-plan depletions from the well(s) identified in this petition. If less than all of the record owners sign this petition, or if someone other than the record owner signs this petition, except as set forth above, the petition will be deemed invalid.

printed 2/22/2017

**PETITION**  
**TO FORM SPECIAL IMPROVEMENT DISTRICT NO. 6**  
**OF THE RIO GRANDE WATER CONSERVATION DISTRICT**

---

We the undersigned by our signatures affixed to this petition do hereby affirm and attest that:

1. (We/I) own an interest in real property that includes a well(s) used in whole or in part for irrigation, commercial, industrial or municipal purposes within the Alamosa-La Jara Response Area of the Rio Grande Decision Support System, or (we/I) represent owners of real property that includes a well(s) used in whole or in part for irrigation commercial, industrial or municipal purposes within the Alamosa-La Jara Response Area of the Rio Grande Decision Support System and (we/I) have the proper legal authority to sign this Petition on the owner's behalf.
  2. (We/I) support the formation of Special Improvement District No. 6 and request that the District Court form the Special Improvement District pursuant to the attached Petition and general description of the *conceptual* Plan of Water Management to govern the Special Improvement District.
  3. By (my/our) signature hereon (we/I) request that the Rio Grande Water Conservation District petition the District Court to form Special Improvement District No. 6 and include this property within Special Improvement District No. 6.
- 

**Special Improvement District Purpose**

The overall purpose of this Subdistrict is to provide a community-oriented water management alternative to individual augmentation plans or state-imposed regulations limiting the use of wells in Water Division No. 3. That is, to provide a mechanism through which a group of well users in the Alamosa-La Jara Response Area can work collaboratively to develop and implement a system of self-regulation using economic-based incentives and other management tools that promote responsible groundwater management and that remedies the injury to senior surface water rights that result from groundwater use from Subdistrict wells. The operation of the Plan will comply with the requirements of SB 04-222, codified at section 37-92-501(4), C.R.S. *The Subdistrict will be financed by reasonable service and user fees, and special assessments on property within the Subdistrict, and the lands petitioned herein will be benefited by the replacement of injurious depletions to senior water rights, as allowed by statute.* We understand that these service and user fees and special assessments on taxable property within the Subdistrict will be required in order to generate sufficient funds to meet the goals and objectives of the Subdistrict. These methods of financing are authorized by the signatures on this petition without further election, pending approval of the Subdistrict Board of Managers.

*As a condition of participation, the Subdistrict will require acceptance of these and other nonmonetary limitations, including limitations on the diversion and use of groundwater, which may be imposed if the Board of Managers determines such limitations necessary to achieve one or more of the Plan objectives. By signing this petition the undersigned agree to accept these limitations if imposed.*

In the event the Subdistrict is unable to achieve one or more of its objectives or comply with other court-imposed or state-imposed requirements, all Landowners may have limitations imposed on the use of their Subdistrict Wells for the diversion of groundwater, including complete curtailment of groundwater withdrawals, through administrative rules and regulations by the State of Colorado.

Participation in the Subdistrict is strictly voluntary. Once land is petitioned into the Subdistrict and the Subdistrict is duly formed by Court order, *the land will remain in the Subdistrict for as long as the Subdistrict is in existence*, even in the event the land is sold or transferred after Subdistrict formation.

The Subdistrict will remain in existence, unless dissolved by appropriate legal action, for so long as the Rio Grande Water Conservation District remains in existence. The conditions described above will run with the ownership of the property described in this Petition.

The legal description of the property that is the subject of this petition is described below. Wells within the proposed Subdistrict that are located on or having legal authority to apply groundwater to this property are listed in Table A.

---

Farm Plan # 401490

Petition No 6328400224

By (our/my) signature hereon, we attest to (our/my) ownership of the wells and described land (or to our/my legal authority to represent an entity that has ownership of the described land), (I/we) indicate our understanding of the foregoing intentions and purposes of the Subdistrict, and respectfully request that the same be formed pursuant to applicable statutes by the District Court. The Subdistrict's water management plan will be monitored and updated to respond to changes in climatic or hydrologic conditions or new information from *bona fide* studies or models.

Name(s):	_____	Date
<u>TEUNE TONY J</u>	Signature <u>Tony J Teune</u>	<u>2-28-17</u>
<u>0</u>	Signature _____	_____
<u>0</u>	Signature _____	_____

Address 1369 CR 7; CLOVIS, NM 88101-1134

Parcel 6328400224; SE4 SEC 28-37-8 LESS 6.48 AC BK 506 PG 769 as referenced on Book \_\_\_\_\_, Page \_\_\_\_\_ and/or Reception # \_\_\_\_\_, (RIO GRANDE County) 153.52 total acres

**Table A**

WDID	Structure Name	Permit	Percent Responsibility	List Any Additional Well Owners
2005600	82CW088 WELL NO 03R	14704-RR	100	_____

As the circulator of this petition, I attest that each of the signatories hereon was provided with a copy of the Subdistrict conceptual Plan of Water Management and a copy of the Subdistrict Petition for Establishment describing in greater detail the background and basis for the formation of the Subdistrict and that the signatories on this petition were subscribed before me voluntarily and with knowledge of the purposes for the formation of the Subdistrict.

Printed Name of Circulator	Signature	Date
----------------------------	-----------	------

\*The legally authorized representatives must execute petitions on behalf of Corporations, Limited Partnerships, LLC's, LLP's, etc. A person signing the petition on behalf of any Corporation, Limited Partnership, LLC, LLP, etc. must present an affidavit attesting to the approval of the petition by the entity's Board of Directors, President, CEO, or other authorized officer(s).

\*\*This petition must be executed by all record owners of the described property. Petitions will be compared against the records on file with Alamosa, Conejos and Rio Grande Counties and will be deemed valid only if the signatories exactly match the owners of record, as reflected by the county records, and if the signers of the petition agree to be responsible for the above represented percentage of costs, fees and post-plan depletions from the well(s) identified in this petition. If less than all of the record owners sign this petition, or if someone other than the record owner signs this petition, except as set forth above, the petition will be deemed invalid.

printed 2/28/2017

**PETITION  
TO FORM SPECIAL IMPROVEMENT DISTRICT NO. 6  
OF THE RIO GRANDE WATER CONSERVATION DISTRICT**

We the undersigned by our signatures affixed to this petition do hereby affirm and attest that:

1. (We/I) own an interest in real property that includes a well(s) used in whole or in part for irrigation, commercial, industrial or municipal purposes within the Alamosa-La Jara Response Area of the Rio Grande Decision Support System, or (we/I) represent owners of real property that includes a well(s) used in whole or in part for irrigation commercial, industrial or municipal purposes within the Alamosa-La Jara Response Area of the Rio Grande Decision Support System and (we/I) have the proper legal authority to sign this Petition on the owner's behalf.
2. (We/I) support the formation of Special Improvement District No. 6 and request that the District Court form the Special Improvement District pursuant to the attached Petition and general description of the *conceptual* Plan of Water Management to govern the Special Improvement District.
3. By (my/our) signature hereon (we/I) request that the Rio Grande Water Conservation District petition the District Court to form Special Improvement District No. 6 and include this property within Special Improvement District No. 6.

---

**Special Improvement District Purpose**

The overall purpose of this Subdistrict is to provide a community-oriented water management alternative to individual augmentation plans or state-imposed regulations limiting the use of wells in Water Division No. 3. That is, to provide a mechanism through which a group of well users in the Alamosa-La Jara Response Area can work collaboratively to develop and implement a system of self-regulation using economic-based incentives and other management tools that promote responsible groundwater management and that remedies the injury to senior surface water rights that result from groundwater use from Subdistrict wells. The operation of the Plan will comply with the requirements of SB 04-222, codified at section 37-92-501(4), C.R.S. **The Subdistrict will be financed by reasonable service and user fees, and special assessments on property within the Subdistrict, and the lands petitioned herein will be benefited by the replacement of injurious depletions to senior water rights, as allowed by statute.** We understand that these service and user fees and special assessments on taxable property within the Subdistrict will be required in order to generate sufficient funds to meet the goals and objectives of the Subdistrict. These methods of financing are authorized by the signatures on this petition without further election, pending approval of the Subdistrict Board of Managers.

**As a condition of participation, the Subdistrict will require acceptance of these and other nonmonetary limitations, including limitations on the diversion and use of groundwater, which may be imposed if the Board of Managers determines such limitations necessary to achieve one or more of the Plan objectives. By signing this petition the undersigned agree to accept these limitations if imposed.**

In the event the Subdistrict is unable to achieve one or more of its objectives or comply with other court-imposed or state-imposed requirements, all Landowners may have limitations imposed on the use of their Subdistrict Wells for the diversion of groundwater, including complete curtailment of groundwater withdrawals, through administrative rules and regulations by the State of Colorado.

Participation in the Subdistrict is strictly voluntary. Once land is petitioned into the Subdistrict and the Subdistrict is duly formed by Court order, ***the land will remain in the Subdistrict for as long as the Subdistrict is in existence***, even in the event the land is sold or transferred after Subdistrict formation.

The Subdistrict will remain in existence, unless dissolved by appropriate legal action, for so long as the Rio Grande Water Conservation District remains in existence. The conditions described above will run with the ownership of the property described in this Petition.

The legal description of the property that is the subject of this petition is described below. Wells within the proposed Subdistrict that are located on or having legal authority to apply groundwater to this property are listed in Table A.

Farm Plan # 401700

Petition No 6329100155

By (our/my) signature hereon, we attest to (our/my) ownership of the wells and described land (or to our/my legal authority to represent an entity that has ownership of the described land), (I/we) indicate our understanding of the foregoing intentions and purposes of the Subdistrict, and respectfully request that the same be formed pursuant to applicable statutes by the District Court. The Subdistrict's water management plan will be monitored and updated to respond to changes in climatic or hydrologic conditions or new information from *bona fide* studies or models.

Name(s): \_\_\_\_\_ Date \_\_\_\_\_  
RICKERT PROPERTIES LLC Signature *Michael Rickert* 4-2-18  
 0 Signature \_\_\_\_\_  
 0 Signature \_\_\_\_\_

Address PO BOX 2363; ROUND ROCK, TX 78680

Parcel 6329100155: NE4 SEC 29-37-8 LESS 3 AC LYING N OF MV CANAL as referenced on Book 765, Page 1793 and/or Reception # 411899 (RIO GRANDE County) 157 total acres

Table A				
WDID	Structure Name	Permit	Percent Responsibility	List Any Additional Well Owners
2010908	W1532 WELL NO 02	7071-R	100	

As the circulator of this petition, I attest that each of the signatories hereon was provided with a copy of the Subdistrict conceptual Plan of Water Management and a copy of the Subdistrict Petition for Establishment describing in greater detail the background and basis for the formation of the Subdistrict and that the signatories on this petition were subscribed before me voluntarily and with knowledge of the purposes for the formation of the Subdistrict.

Printed Name of Circulator \_\_\_\_\_ Signature \_\_\_\_\_ Date \_\_\_\_\_

\*The legally authorized representatives must execute petitions on behalf of Corporations, Limited Partnerships, LLC's, LLP's, etc. A person signing the petition on behalf of any Corporation, Limited Partnership, LLC, LLP, etc. must present an affidavit attesting to the approval of the petition by the entity's Board of Directors, President, CEO, or other authorized officer(s).

\*\*This petition must be executed by all record owners of the described property. Petitions will be compared against the records on file with Alamosa, Conejos and Rio Grande Counties and will be deemed valid only if the signatories exactly match the owners of record, as reflected by the county records, and if the signers of the petition agree to be responsible for the above represented percentage of costs, fees and post-plan depletions from the well(s) identified in this petition. If less than all of the record owners sign this petition, or if someone other than the record owner signs this petition, except as set forth above, the petition will be deemed invalid.

printed 3/16/2017



**PETITION  
TO FORM SPECIAL IMPROVEMENT DISTRICT NO. 6  
OF THE RIO GRANDE WATER CONSERVATION DISTRICT**

We the undersigned by our signatures affixed to this petition do hereby affirm and attest that:

1. (We/I) own an interest in real property that includes a well(s) used in whole or in part for irrigation, commercial, industrial or municipal purposes within the Alamosa-La Jara Response Area of the Rio Grande Decision Support System, or (we/I) represent owners of real property that includes a well(s) used in whole or in part for irrigation commercial, industrial or municipal purposes within the Alamosa-La Jara Response Area of the Rio Grande Decision Support System and (we/I) have the proper legal authority to sign this Petition on the owner's behalf.
2. (We/I) support the formation of Special Improvement District No. 6 and request that the District Court form the Special Improvement District pursuant to the attached Petition and general description of the *conceptual* Plan of Water Management to govern the Special Improvement District.
3. By (my/our) signature hereon (we/I) request that the Rio Grande Water Conservation District petition the District Court to form Special Improvement District No. 6 and include this property within Special Improvement District No. 6.

---

**Special Improvement District Purpose**

The overall purpose of this Subdistrict is to provide a community-oriented water management alternative to individual augmentation plans or state-imposed regulations limiting the use of wells in Water Division No. 3. That is, to provide a mechanism through which a group of well users in the Alamosa-La Jara Response Area can work collaboratively to develop and implement a system of self-regulation using economic-based incentives and other management tools that promote responsible groundwater management and that remedies the injury to senior surface water rights that result from groundwater use from Subdistrict wells. The operation of the Plan will comply with the requirements of SB 04-222, codified at section 37-92-501(4), C.R.S. **The Subdistrict will be financed by reasonable service and user fees, and special assessments on property within the Subdistrict, and the lands petitioned herein will be benefited by the replacement of injurious depletions to senior water rights, as allowed by statute.** We understand that these service and user fees and special assessments on taxable property within the Subdistrict will be required in order to generate sufficient funds to meet the goals and objectives of the Subdistrict. These methods of financing are authorized by the signatures on this petition without further election, pending approval of the Subdistrict Board of Managers.

**As a condition of participation, the Subdistrict will require acceptance of these and other nonmonetary limitations, including limitations on the diversion and use of groundwater, which may be imposed if the Board of Managers determines such limitations necessary to achieve one or more of the Plan objectives. By signing this petition the undersigned agree to accept these limitations if imposed.**

In the event the Subdistrict is unable to achieve one or more of its objectives or comply with other court-imposed or state-imposed requirements, all Landowners may have limitations imposed on the use of their Subdistrict Wells for the diversion of groundwater, including complete curtailment of groundwater withdrawals, through administrative rules and regulations by the State of Colorado.

Participation in the Subdistrict is strictly voluntary. Once land is petitioned into the Subdistrict and the Subdistrict is duly formed by Court order, ***the land will remain in the Subdistrict for as long as the Subdistrict is in existence***, even in the event the land is sold or transferred after Subdistrict formation.

The Subdistrict will remain in existence, unless dissolved by appropriate legal action, for so long as the Rio Grande Water Conservation District remains in existence. The conditions described above will run with the ownership of the property described in this Petition.

The legal description of the property that is the subject of this petition is described below. Wells within the proposed Subdistrict that are located on or having legal authority to apply groundwater to this property are listed in Table A.

Farm Plan # 401500

Petition No 6329200274

By (our/my) signature hereon, we attest to (our/my) ownership of the wells and described land (or to our/my legal authority to represent an entity that has ownership of the described land), (I/we) indicate our understanding of the foregoing intentions and purposes of the Subdistrict, and respectfully request that the same be formed pursuant to applicable statutes by the District Court. The Subdistrict's water management plan will be monitored and updated to respond to changes in climatic or hydrologic conditions or new information from *bona fide* studies or models.

Name(s): \_\_\_\_\_ Date \_\_\_\_\_

T-4 FARMS LLC Signature [Signature] 2-28-17

0 Signature Tony & Teuna 2-28-17

0 Signature \_\_\_\_\_

Address 11734 STATE HIGHWAY 368 S; ALAMOSA, CO 81101

Parcel 6329200274: NW4 SEC 29-37-8 LESS 4.74 AC BK 462 PG 150 as referenced on Book \_\_\_\_\_, Page \_\_\_\_\_ and/or Reception # \_\_\_\_\_ (RIO GRANDE County) 154.26 total acres

**Table A**

WDID	Structure Name	Permit	Percent Responsibility	List Any Additional Well Owners
2005210	W0837 WELL NO 02	11194-R	100	

As the circulator of this petition, I attest that each of the signatories hereon was provided with a copy of the Subdistrict conceptual Plan of Water Management and a copy of the Subdistrict Petition for Establishment describing in greater detail the background and basis for the formation of the Subdistrict and that the signatories on this petition were subscribed before me voluntarily and with knowledge of the purposes for the formation of the Subdistrict.

Printed Name of Circulator \_\_\_\_\_ Signature \_\_\_\_\_ Date \_\_\_\_\_

\*The legally authorized representatives must execute petitions on behalf of Corporations, Limited Partnerships, LLC's, LLP's, etc. A person signing the petition on behalf of any Corporation, Limited Partnership, LLC, LLP, etc. must present an affidavit attesting to the approval of the petition by the entity's Board of Directors, President, CEO, or other authorized officer(s).

\*\*This petition must be executed by all record owners of the described property. Petitions will be compared against the records on file with Alamosa, Conejos and Rio Grande Counties and will be deemed valid only if the signatories exactly match the owners of record, as reflected by the county records, and if the signers of the petition agree to be responsible for the above represented percentage of costs, fees and post-plan depletions from the well(s) identified in this petition. If less than all of the record owners sign this petition, or if someone other than the record owner signs this petition, except as set forth above, the petition will be deemed invalid.

printed 2/22/2017

**PETITION**  
**TO FORM SPECIAL IMPROVEMENT DISTRICT NO. 6**  
**OF THE RIO GRANDE WATER CONSERVATION DISTRICT**

We the undersigned by our signatures affixed to this petition do hereby affirm and attest that:

1. (We/I) own an interest in real property that includes a well(s) used in whole or in part for irrigation, commercial, industrial or municipal purposes within the Alamosa-La Jara Response Area of the Rio Grande Decision Support System, or (we/I) represent owners of real property that includes a well(s) used in whole or in part for irrigation commercial, industrial or municipal purposes within the Alamosa-La Jara Response Area of the Rio Grande Decision Support System and (we/I) have the proper legal authority to sign this Petition on the owner's behalf.
2. (We/I) support the formation of Special Improvement District No. 6 and request that the District Court form the Special Improvement District pursuant to the attached Petition and general description of the *conceptual* Plan of Water Management to govern the Special Improvement District.
3. By (my/our) signature hereon (we/I) request that the Rio Grande Water Conservation District petition the District Court to form Special Improvement District No. 6 and include this property within Special Improvement District No. 6.

**Special Improvement District Purpose**

The overall purpose of this Subdistrict is to provide a community-oriented water management alternative to individual augmentation plans or state-imposed regulations limiting the use of wells in Water Division No. 3. That is, to provide a mechanism through which a group of well users in the Alamosa-La Jara Response Area can work collaboratively to develop and implement a system of self-regulation using economic-based incentives and other management tools that promote responsible groundwater management and that remedies the injury to senior surface water rights that result from groundwater use from Subdistrict wells. The operation of the Plan will comply with the requirements of SB 04-222, codified at section 37-92-501(4), C.R.S. **The Subdistrict will be financed by reasonable service and user fees, and special assessments on property within the Subdistrict, and the lands petitioned herein will be benefited by the replacement of injurious depletions to senior water rights, as allowed by statute.** We understand that these service and user fees and special assessments on taxable property within the Subdistrict will be required in order to generate sufficient funds to meet the goals and objectives of the Subdistrict. These methods of financing are authorized by the signatures on this petition without further election, pending approval of the Subdistrict Board of Managers.

**As a condition of participation, the Subdistrict will require acceptance of these and other nonmonetary limitations, including limitations on the diversion and use of groundwater, which may be imposed if the Board of Managers determines such limitations necessary to achieve one or more of the Plan objectives. By signing this petition the undersigned agree to accept these limitations if imposed.**

In the event the Subdistrict is unable to achieve one or more of its objectives or comply with other court-imposed or state-imposed requirements, all Landowners may have limitations imposed on the use of their Subdistrict Wells for the diversion of groundwater, including complete curtailment of groundwater withdrawals, through administrative rules and regulations by the State of Colorado.

Participation in the Subdistrict is strictly voluntary. Once land is petitioned into the Subdistrict and the Subdistrict is duly formed by Court order, ***the land will remain in the Subdistrict for as long as the Subdistrict is in existence***, even in the event the land is sold or transferred after Subdistrict formation.


The Subdistrict will remain in existence, unless dissolved by appropriate legal action, for so long as the Rio Grande Water Conservation District remains in existence. The conditions described above will run with the ownership of the property described in this Petition.

The legal description of the property that is the subject of this petition is described below. Wells within the proposed Subdistrict that are located on or having legal authority to apply groundwater to this property are listed in Table A.

Farm Plan # 401500

Petition No 6329300449

By (our/my) signature hereon, we attest to (our/my) ownership of the wells and described land (or to our/my legal authority to represent an entity that has ownership of the described land), (I/we) indicate our understanding of the foregoing intentions and purposes of the Subdistrict, and respectfully request that the same be formed pursuant to applicable statutes by the District Court. The Subdistrict's water management plan will be monitored and updated to respond to changes in climatic or hydrologic conditions or new information from *bona fide* studies or models.

Name(s):	_____	Signature	_____	Date	_____
	<u>T-4 FARMS LLC</u>				<u>9-13-17</u>
	<u>0</u>		<u>Tony J Tuene</u>		<u>9-14-17</u>
	<u>0</u>		_____		_____

Address PO BOX 353; SANFORD, CO 81151-0353

Parcel 6329300449; SW4 SEC 29-37-8 as referenced on Book \_\_\_\_\_ Page \_\_\_\_\_ and/or Reception # \_\_\_\_\_ (RIO GRANDE County) 160 total acres

**Table A**

WDID	Structure Name	Permit	Percent Responsibility	List Any Additional Well Owners
2010858	W1481 WELL NO 01	4419-R	100	

As the circulator of this petition, I attest that each of the signatories hereon was provided with a copy of the Subdistrict conceptual Plan of Water Management and a copy of the Subdistrict Petition for Establishment describing in greater detail the background and basis for the formation of the Subdistrict and that the signatories on this petition were subscribed before me voluntarily and with knowledge of the purposes for the formation of the Subdistrict.

Printed Name of Circulator	Signature	Date
----------------------------	-----------	------

\*The legally authorized representatives must execute petitions on behalf of Corporations, Limited Partnerships, LLC's, LLP's, etc. A person signing the petition on behalf of any Corporation, Limited Partnership, LLC, LLP, etc. must present an affidavit attesting to the approval of the petition by the entity's Board of Directors, President, CEO, or other authorized officer(s).

\*\*This petition must be executed by all record owners of the described property. Petitions will be compared against the records on file with Alamosa, Conejos and Rio Grande Counties and will be deemed valid only if the signatories exactly match the owners of record, as reflected by the county records, and if the signers of the petition agree to be responsible for the above represented percentage of costs, fees and post-plan depletions from the well(s) identified in this petition. If less than all of the record owners sign this petition, or if someone other than the record owner signs this petition, except as set forth above, the petition will be deemed invalid.

printed 8/14/2017

**PETITION  
TO FORM SPECIAL IMPROVEMENT DISTRICT NO. 6  
OF THE RIO GRANDE WATER CONSERVATION DISTRICT**

We the undersigned by our signatures affixed to this petition do hereby affirm and attest that:

1. (We/I) own an interest in real property that includes a well(s) used in whole or in part for irrigation, commercial, industrial or municipal purposes within the Alamosa-La Jara Response Area of the Rio Grande Decision Support System, or (we/I) represent owners of real property that includes a well(s) used in whole or in part for irrigation commercial, industrial or municipal purposes within the Alamosa-La Jara Response Area of the Rio Grande Decision Support System and (we/I) have the proper legal authority to sign this Petition on the owner's behalf.
2. (We/I) support the formation of Special Improvement District No. 6 and request that the District Court form the Special Improvement District pursuant to the attached Petition and general description of the *conceptual* Plan of Water Management to govern the Special Improvement District.
3. By (my/our) signature hereon (we/I) request that the Rio Grande Water Conservation District petition the District Court to form Special Improvement District No. 6 and include this property within Special Improvement District No. 6.

---

**Special Improvement District Purpose**

The overall purpose of this Subdistrict is to provide a community-oriented water management alternative to individual augmentation plans or state-imposed regulations limiting the use of wells in Water Division No. 3. That is, to provide a mechanism through which a group of well users in the Alamosa-La Jara Response Area can work collaboratively to develop and implement a system of self-regulation using economic-based incentives and other management tools that promote responsible groundwater management and that remedies the injury to senior surface water rights that result from groundwater use from Subdistrict wells. The operation of the Plan will comply with the requirements of SB 04-222, codified at section 37-92-501(4), C.R.S. **The Subdistrict will be financed by reasonable service and user fees, and special assessments on property within the Subdistrict, and the lands petitioned herein will be benefited by the replacement of injurious depletions to senior water rights, as allowed by statute.** We understand that these service and user fees and special assessments on taxable property within the Subdistrict will be required in order to generate sufficient funds to meet the goals and objectives of the Subdistrict. These methods of financing are authorized by the signatures on this petition without further election, pending approval of the Subdistrict Board of Managers.

**As a condition of participation, the Subdistrict will require acceptance of these and other nonmonetary limitations, including limitations on the diversion and use of groundwater, which may be imposed if the Board of Managers determines such limitations necessary to achieve one or more of the Plan objectives. By signing this petition the undersigned agree to accept these limitations if imposed.**

In the event the Subdistrict is unable to achieve one or more of its objectives or comply with other court-imposed or state-imposed requirements, all Landowners may have limitations imposed on the use of their Subdistrict Wells for the diversion of groundwater, including complete curtailment of groundwater withdrawals, through administrative rules and regulations by the State of Colorado.

Participation in the Subdistrict is strictly voluntary. Once land is petitioned into the Subdistrict and the Subdistrict is duly formed by Court order, ***the land will remain in the Subdistrict for as long as the Subdistrict is in existence***, even in the event the land is sold or transferred after Subdistrict formation.

The Subdistrict will remain in existence, unless dissolved by appropriate legal action, for so long as the Rio Grande Water Conservation District remains in existence. The conditions described above will run with the ownership of the property described in this Petition.

The legal description of the property that is the subject of this petition is described below. Wells within the proposed Subdistrict that are located on or having legal authority to apply groundwater to this property are listed in Table A.

---

Farm Plan # 401500

Petition No 6329400223

By (our/my) signature hereon, we attest to (our/my) ownership of the wells and described land (or to our/my legal authority to represent an entity that has ownership of the described land), (I/we) indicate our understanding of the foregoing intentions and purposes of the Subdistrict, and respectfully request that the same be formed pursuant to applicable statutes by the District Court. The Subdistrict's water management plan will be monitored and updated to respond to changes in climatic or hydrologic conditions or new information from *bona fide* studies or models.

Name(s): \_\_\_\_\_ Date \_\_\_\_\_

T-4 FARMS LLC Signature [Signature] 2-28-17

0 Signature Tony J. Toure 2-28-17

0 Signature \_\_\_\_\_

Address 11734 STATE HIGHWAY 368 S; ALAMOSA, CO 81101

Parcel 6329400223: SW4 SEC 28-37-8 LESS POR LY N & E MV CANAL SE4 SEC 29-37-8 as referenced on Book \_\_\_\_\_, Page \_\_\_\_\_ and/or Reception # \_\_\_\_\_ . (RIO GRANDE County) 300 total acres

**Table A**

WDID	Structure Name	Permit	Percent Responsibility	List Any Additional Well Owners
2009736	W0837 WELL NO 03	1750-R	100	

As the circulator of this petition, I attest that each of the signatories hereon was provided with a copy of the Subdistrict conceptual Plan of Water Management and a copy of the Subdistrict Petition for Establishment describing in greater detail the background and basis for the formation of the Subdistrict and that the signatories on this petition were subscribed before me voluntarily and with knowledge of the purposes for the formation of the Subdistrict.

Printed Name of Circulator \_\_\_\_\_ Signature \_\_\_\_\_ Date \_\_\_\_\_

\*The legally authorized representatives must execute petitions on behalf of Corporations, Limited Partnerships, LLC's, LLP's, etc. A person signing the petition on behalf of any Corporation, Limited Partnership, LLC, LLP, etc. must present an affidavit attesting to the approval of the petition by the entity's Board of Directors, President, CEO, or other authorized officer(s).

\*\*This petition must be executed by all record owners of the described property. Petitions will be compared against the records on file with Alamosa, Conejos and Rio Grande Counties and will be deemed valid only if the signatories exactly match the owners of record, as reflected by the county records, and if the signers of the petition agree to be responsible for the above represented percentage of costs, fees and post-plan depletions from the well(s) identified in this petition. If less than all of the record owners sign this petition, or if someone other than the record owner signs this petition, except as set forth above, the petition will be deemed invalid.

*printed 2/22/2017*

**PETITION  
TO FORM SPECIAL IMPROVEMENT DISTRICT NO. 6  
OF THE RIO GRANDE WATER CONSERVATION DISTRICT**

---

We the undersigned by our signatures affixed to this petition do hereby affirm and attest that:

1. (We/I) own an interest in real property that includes a well(s) used in whole or in part for irrigation, commercial, industrial or municipal purposes within the Alamosa-La Jara Response Area of the Rio Grande Decision Support System, or (we/I) represent owners of real property that includes a well(s) used in whole or in part for irrigation commercial, industrial or municipal purposes within the Alamosa-La Jara Response Area of the Rio Grande Decision Support System and (we/I) have the proper legal authority to sign this Petition on the owner's behalf.
  2. (We/I) support the formation of Special Improvement District No. 6 and request that the District Court form the Special Improvement District pursuant to the attached Petition and general description of the *conceptual* Plan of Water Management to govern the Special Improvement District.
  3. By (my/our) signature hereon (we/I) request that the Rio Grande Water Conservation District petition the District Court to form Special Improvement District No. 6 and include this property within Special Improvement District No. 6.
- 

**Special Improvement District Purpose**

The overall purpose of this Subdistrict is to provide a community-oriented water management alternative to individual augmentation plans or state-imposed regulations limiting the use of wells in Water Division No. 3. That is, to provide a mechanism through which a group of well users in the Alamosa-La Jara Response Area can work collaboratively to develop and implement a system of self-regulation using economic-based incentives and other management tools that promote responsible groundwater management and that remedies the injury to senior surface water rights that result from groundwater use from Subdistrict wells. The operation of the Plan will comply with the requirements of SB 04-222, codified at section 37-92-501(4), C.R.S. *The Subdistrict will be financed by reasonable service and user fees, and special assessments on property within the Subdistrict, and the lands petitioned herein will be benefited by the replacement of injurious depletions to senior water rights, as allowed by statute.* We understand that these service and user fees and special assessments on taxable property within the Subdistrict will be required in order to generate sufficient funds to meet the goals and objectives of the Subdistrict. These methods of financing are authorized by the signatures on this petition without further election, pending approval of the Subdistrict Board of Managers.

*As a condition of participation, the Subdistrict will require acceptance of these and other nonmonetary limitations, including limitations on the diversion and use of groundwater, which may be imposed if the Board of Managers determines such limitations necessary to achieve one or more of the Plan objectives. By signing this petition the undersigned agree to accept these limitations if imposed.*

In the event the Subdistrict is unable to achieve one or more of its objectives or comply with other court-imposed or state-imposed requirements, all Landowners may have limitations imposed on the use of their Subdistrict Wells for the diversion of groundwater, including complete curtailment of groundwater withdrawals, through administrative rules and regulations by the State of Colorado.

Participation in the Subdistrict is strictly voluntary. Once land is petitioned into the Subdistrict and the Subdistrict is duly formed by Court order, *the land will remain in the Subdistrict for as long as the Subdistrict is in existence*, even in the event the land is sold or transferred after Subdistrict formation.

The Subdistrict will remain in existence, unless dissolved by appropriate legal action, for so long as the Rio Grande Water Conservation District remains in existence. The conditions described above will run with the ownership of the property described in this Petition.

The legal description of the property that is the subject of this petition is described below. Wells within the proposed Subdistrict that are located on or having legal authority to apply groundwater to this property are listed in Table A.



By (our/my) signature hereon, we attest to (our/my) ownership of the wells and described land (or to our/my legal authority to represent an entity that has ownership of the described land), (I/we) indicate our understanding of the foregoing intentions and purposes of the Subdistrict, and respectfully request that the same be formed pursuant to applicable statutes by the District Court. The Subdistrict's water management plan will be monitored and updated to respond to changes in climatic or hydrologic conditions or new information from *bona fide* studies or models.

Name(s):	Signature	Date
<u>MILLER EDDIE &amp; LAURA</u>	<u><i>Eddie Miller</i></u>	<u>2-2-17</u>
<u>0</u>	<u><i>Laura Miller</i></u>	<u>3-2-17</u>
<u>0</u>	Signature _____	_____

Address 28 STATE HIGHWAY 370; MONTE VISTA, CO 81144

Parcel 6330200427: NW4 SEC 30-37-8 LESS: TR NW4 SEC 30-37-8 BEG @PT WH IS NW COR SEC 30 TH S 1 DEG 19'W, AL W LINE SEC 30, 2639.8' TO SW COR OF NW4 SEC 30; TH S 88 DEG 43'E, AL S LINE NW4, 60.0', TH N 1 DEG 19'E, 2643.1' TO PT ON N LINE SEC 30; TH S 88 DEG 11'W AL N LINE S as referenced on Book \_\_\_\_\_, Page \_\_\_\_\_ and/or Reception # \_\_\_\_\_ (RIO GRANDE County) 153.74 total acres

**Table A**

WDID	Structure Name	Permit	Percent Responsibility	List Any Additional Well Owners
2005110	W2544 WELL NO 02	473-R	33	
2012556	W2544 #3	11119-R	33	

As the circulator of this petition, I attest that each of the signatories hereon was provided with a copy of the Subdistrict conceptual Plan of Water Management and a copy of the Subdistrict Petition for Establishment describing in greater detail the background and basis for the formation of the Subdistrict and that the signatories on this petition were subscribed before me voluntarily and with knowledge of the purposes for the formation of the Subdistrict.

Printed Name of Circulator	Signature	Date
----------------------------	-----------	------

\*The legally authorized representatives must execute petitions on behalf of Corporations, Limited Partnerships, LLC's, LLP's, etc. A person signing the petition on behalf of any Corporation, Limited Partnership, LLC, LLP, etc. must present an affidavit attesting to the approval of the petition by the entity's Board of Directors, President, CEO, or other authorized officer(s).

\*\*This petition must be executed by all record owners of the described property. Petitions will be compared against the records on file with Alamosa, Conejos and Rio Grande Counties and will be deemed valid only if the signatories exactly match the owners of record, as reflected by the county records, and if the signers of the petition agree to be responsible for the above represented percentage of costs, fees and post-plan depletions from the well(s) identified in this petition. If less than all of the record owners sign this petition, or if someone other than the record owner signs this petition, except as set forth above, the petition will be deemed invalid.

printed 2/27/2017

**PETITION  
TO FORM SPECIAL IMPROVEMENT DISTRICT NO. 6  
OF THE RIO GRANDE WATER CONSERVATION DISTRICT**

---

We the undersigned by our signatures affixed to this petition do hereby affirm and attest that:

1. (We/I) own an interest in real property that includes a well(s) used in whole or in part for irrigation, commercial, industrial or municipal purposes within the Alamosa-La Jara Response Area of the Rio Grande Decision Support System, or (we/I) represent owners of real property that includes a well(s) used in whole or in part for irrigation commercial, industrial or municipal purposes within the Alamosa-La Jara Response Area of the Rio Grande Decision Support System and (we/I) have the proper legal authority to sign this Petition on the owner's behalf.
  2. (We/I) support the formation of Special Improvement District No. 6 and request that the District Court form the Special Improvement District pursuant to the attached Petition and general description of the *conceptual* Plan of Water Management to govern the Special Improvement District.
  3. By (my/our) signature hereon (we/I) request that the Rio Grande Water Conservation District petition the District Court to form Special Improvement District No. 6 and include this property within Special Improvement District No. 6.
- 

**Special Improvement District Purpose**

The overall purpose of this Subdistrict is to provide a community-oriented water management alternative to individual augmentation plans or state-imposed regulations limiting the use of wells in Water Division No. 3. That is, to provide a mechanism through which a group of well users in the Alamosa-La Jara Response Area can work collaboratively to develop and implement a system of self-regulation using economic-based incentives and other management tools that promote responsible groundwater management and that remedies the injury to senior surface water rights that result from groundwater use from Subdistrict wells. The operation of the Plan will comply with the requirements of SB 04-222, codified at section 37-92-501(4), C.R.S. *The Subdistrict will be financed by reasonable service and user fees, and special assessments on property within the Subdistrict, and the lands petitioned herein will be benefited by the replacement of injurious depletions to senior water rights, as allowed by statute.* We understand that these service and user fees and special assessments on taxable property within the Subdistrict will be required in order to generate sufficient funds to meet the goals and objectives of the Subdistrict. These methods of financing are authorized by the signatures on this petition without further election, pending approval of the Subdistrict Board of Managers.

*As a condition of participation, the Subdistrict will require acceptance of these and other nonmonetary limitations, including limitations on the diversion and use of groundwater, which may be imposed if the Board of Managers determines such limitations necessary to achieve one or more of the Plan objectives. By signing this petition the undersigned agree to accept these limitations if imposed.*

In the event the Subdistrict is unable to achieve one or more of its objectives or comply with other court-imposed or state-imposed requirements, all Landowners may have limitations imposed on the use of their Subdistrict Wells for the diversion of groundwater, including complete curtailment of groundwater withdrawals, through administrative rules and regulations by the State of Colorado.

Participation in the Subdistrict is strictly voluntary. Once land is petitioned into the Subdistrict and the Subdistrict is duly formed by Court order, *the land will remain in the Subdistrict for as long as the Subdistrict is in existence*, even in the event the land is sold or transferred after Subdistrict formation.

The Subdistrict will remain in existence, unless dissolved by appropriate legal action, for so long as the Rio Grande Water Conservation District remains in existence. The conditions described above will run with the ownership of the property described in this Petition.

The legal description of the property that is the subject of this petition is described below. Wells within the proposed Subdistrict that are located on or having legal authority to apply groundwater to this property are listed in Table A.

By (our/my) signature hereon, we attest to (our/my) ownership of the wells and described land (or to our/my legal authority to represent an entity that has ownership of the described land), (I/we) indicate our understanding of the foregoing intentions and purposes of the Subdistrict, and respectfully request that the same be formed pursuant to applicable statutes by the District Court. The Subdistrict's water management plan will be monitored and updated to respond to changes in climatic or hydrologic conditions or new information from *bona fide* studies or models.

Name(s):	_____	Signature	_____	Date	_____
	<u>COBLENTZ BENJAMIN A &amp; LAURA A</u>		<u>Benjamin A. Coblenz</u>		<u>2-24-17</u>
	<u>0</u>		<u>Laura A. Coblenz</u>		<u>2-24-17</u>
	<u>0</u>		_____		_____

Address 495 E COUNTY ROAD 11 S; MONTE VISTA, CO 81144

Parcel 6330300339: SW4 SEC 30-37-8 LESS BK 309 PG 148 09-12-67 TOG W/WATER RIGHTS FORMERLY 6330200287 as referenced on Book \_\_\_\_\_, Page \_\_\_\_\_ and/or Reception # \_\_\_\_\_ (RIO GRANDE County) 160 total acres

**Table A**

WDD	Structure Name	Permit	Percent Responsibility	List Any Additional Well Owners
2012556	W2544 #3	11119-R	67	

As the circulator of this petition, I attest that each of the signatories hereon was provided with a copy of the Subdistrict conceptual Plan of Water Management and a copy of the Subdistrict Petition for Establishment describing in greater detail the background and basis for the formation of the Subdistrict and that the signatories on this petition were subscribed before me voluntarily and with knowledge of the purposes for the formation of the Subdistrict.

Printed Name of Circulator	Signature	Date
----------------------------	-----------	------

\*The legally authorized representatives must execute petitions on behalf of Corporations, Limited Partnerships, LLC's, LLP's, etc. A person signing the petition on behalf of any Corporation, Limited Partnership, LLC, LLP, etc. must present an affidavit attesting to the approval of the petition by the entity's Board of Directors, President, CEO, or other authorized officer(s).

\*\*This petition must be executed by all record owners of the described property. Petitions will be compared against the records on file with Alamosa, Conejos and Rio Grande Counties and will be deemed valid only if the signatories exactly match the owners of record, as reflected by the county records, and if the signers of the petition agree to be responsible for the above represented percentage of costs, fees and post-plan depletions from the well(s) identified in this petition. If less than all of the record owners sign this petition, or if someone other than the record owner signs this petition, except as set forth above, the petition will be deemed invalid.

printed 2/24/2017

**PETITION  
TO FORM SPECIAL IMPROVEMENT DISTRICT NO. 6  
OF THE RIO GRANDE WATER CONSERVATION DISTRICT**

We the undersigned by our signatures affixed to this petition do hereby affirm and attest that:

1. (We/I) own an interest in real property that includes a well(s) used in whole or in part for irrigation, commercial, industrial or municipal purposes within the Alamosa-La Jara Response Area of the Rio Grande Decision Support System, or (we/I) represent owners of real property that includes a well(s) used in whole or in part for irrigation commercial, industrial or municipal purposes within the Alamosa-La Jara Response Area of the Rio Grande Decision Support System and (we/I) have the proper legal authority to sign this Petition on the owner's behalf.
2. (We/I) support the formation of Special Improvement District No. 6 and request that the District Court form the Special Improvement District pursuant to the attached Petition and general description of the *conceptual* Plan of Water Management to govern the Special Improvement District.
3. By (my/our) signature hereon (we/I) request that the Rio Grande Water Conservation District petition the District Court to form Special Improvement District No. 6 and include this property within Special Improvement District No. 6.

**Special Improvement District Purpose**

The overall purpose of this Subdistrict is to provide a community-oriented water management alternative to individual augmentation plans or state-imposed regulations limiting the use of wells in Water Division No. 3. That is, to provide a mechanism through which a group of well users in the Alamosa-La Jara Response Area can work collaboratively to develop and implement a system of self-regulation using economic-based incentives and other management tools that promote responsible groundwater management and that remedies the injury to senior surface water rights that result from groundwater use from Subdistrict wells. The operation of the Plan will comply with the requirements of SB 04-222, codified at section 37-92-501(4), C.R.S. *The Subdistrict will be financed by reasonable service and user fees, and special assessments on property within the Subdistrict, and the lands petitioned herein will be benefited by the replacement of injurious depletions to senior water rights, as allowed by statute.* We understand that these service and user fees and special assessments on taxable property within the Subdistrict will be required in order to generate sufficient funds to meet the goals and objectives of the Subdistrict. These methods of financing are authorized by the signatures on this petition without further election, pending approval of the Subdistrict Board of Managers.

*As a condition of participation, the Subdistrict will require acceptance of these and other nonmonetary limitations, including limitations on the diversion and use of groundwater, which may be imposed if the Board of Managers determines such limitations necessary to achieve one or more of the Plan objectives. By signing this petition the undersigned agree to accept these limitations if imposed.*

In the event the Subdistrict is unable to achieve one or more of its objectives or comply with other court-imposed or state-imposed requirements, all Landowners may have limitations imposed on the use of their Subdistrict Wells for the diversion of groundwater, including complete curtailment of groundwater withdrawals, through administrative rules and regulations by the State of Colorado.

Participation in the Subdistrict is strictly voluntary. Once land is petitioned into the Subdistrict and the Subdistrict is duly formed by Court order, *the land will remain in the Subdistrict for as long as the Subdistrict is in existence*, even in the event the land is sold or transferred after Subdistrict formation.

The Subdistrict will remain in existence, unless dissolved by appropriate legal action, for so long as the Rio Grande Water Conservation District remains in existence. The conditions described above will run with the ownership of the property described in this Petition.

The legal description of the property that is the subject of this petition is described below. Wells within the proposed Subdistrict that are located on or having legal authority to apply groundwater to this property are listed in Table A.

By (our/my) signature hereon, we attest to (our/my) ownership of the wells and described land (or to our/my legal authority to represent an entity that has ownership of the described land), (I/we) indicate our understanding of the foregoing intentions and purposes of the Subdistrict, and respectfully request that the same be formed pursuant to applicable statutes by the District Court. The Subdistrict's water management plan will be monitored and updated to respond to changes in climatic or hydrologic conditions or new information from *bona fide* studies or models.

Name(s): \_\_\_\_\_ Date \_\_\_\_\_  
JOHNSON SHIRLEY Signature Shirley Johnson 3/13/17  
 0 Signature \_\_\_\_\_  
 0 Signature \_\_\_\_\_

Address 9083 S COUNTY ROAD 2 EAST; MONTE VISTA, CO 81144  
 Parcel 6330400080: SE4 SEC 30-37-8 as referenced on Book \_\_\_\_\_, Page \_\_\_\_\_ and/or Reception  
 # \_\_\_\_\_ (RIO GRANDE County) 160 total acres

<b>Table A</b>				
<b>WDID</b>	<b>Structure Name</b>	<b>Permit</b>	<b>Percent Responsibility</b>	<b>List Any Additional Well Owners</b>
2011453	W1832 WELL NO 02	16244-R	100	

As the circulator of this petition, I attest that each of the signatories hereon was provided with a copy of the Subdistrict conceptual Plan of Water Management and a copy of the Subdistrict Petition for Establishment describing in greater detail the background and basis for the formation of the Subdistrict and that the signatories on this petition were subscribed before me voluntarily and with knowledge of the purposes for the formation of the Subdistrict.

\_\_\_\_\_  
 Printed Name of Circulator Signature Date

\*The legally authorized representatives must execute petitions on behalf of Corporations, Limited Partnerships, LLC's, LLP's, etc. A person signing the petition on behalf of any Corporation, Limited Partnership, LLC, LLP, etc. must present an affidavit attesting to the approval of the petition by the entity's Board of Directors, President, CEO, or other authorized officer(s).

\*\*This petition must be executed by all record owners of the described property. Petitions will be compared against the records on file with Alamosa, Conejos and Rio Grande Counties and will be deemed valid only if the signatories exactly match the owners of record, as reflected by the county records, and if the signers of the petition agree to be responsible for the above represented percentage of costs, fees and post-plan depletions from the well(s) identified in this petition. If less than all of the record owners sign this petition, or if someone other than the record owner signs this petition, except as set forth above, the petition will be deemed invalid.

printed 3/13/2017

**PETITION**  
**TO FORM SPECIAL IMPROVEMENT DISTRICT NO. 6**  
**OF THE RIO GRANDE WATER CONSERVATION DISTRICT**

We the undersigned by our signatures affixed to this petition do hereby affirm and attest that:

1. (We/I) own an interest in real property that includes a well(s) used in whole or in part for irrigation, commercial, industrial or municipal purposes within the Alamosa-La Jara Response Area of the Rio Grande Decision Support System, or (we/I) represent owners of real property that includes a well(s) used in whole or in part for irrigation commercial, industrial or municipal purposes within the Alamosa-La Jara Response Area of the Rio Grande Decision Support System and (we/I) have the proper legal authority to sign this Petition on the owner's behalf.
2. (We/I) support the formation of Special Improvement District No. 6 and request that the District Court form the Special Improvement District pursuant to the attached Petition and general description of the *conceptual* Plan of Water Management to govern the Special Improvement District.
3. By (my/our) signature hereon (we/I) request that the Rio Grande Water Conservation District petition the District Court to form Special Improvement District No. 6 and include this property within Special Improvement District No. 6.

---

**Special Improvement District Purpose**

The overall purpose of this Subdistrict is to provide a community-oriented water management alternative to individual augmentation plans or state-imposed regulations limiting the use of wells in Water Division No. 3. That is, to provide a mechanism through which a group of well users in the Alamosa-La Jara Response Area can work collaboratively to develop and implement a system of self-regulation using economic-based incentives and other management tools that promote responsible groundwater management and that remedies the injury to senior surface water rights that result from groundwater use from Subdistrict wells. The operation of the Plan will comply with the requirements of SB 04-222, codified at section 37-92-501(4), C.R.S. **The Subdistrict will be financed by reasonable service and user fees, and special assessments on property within the Subdistrict, and the lands petitioned herein will be benefited by the replacement of injurious depletions to senior water rights, as allowed by statute.** We understand that these service and user fees and special assessments on taxable property within the Subdistrict will be required in order to generate sufficient funds to meet the goals and objectives of the Subdistrict. These methods of financing are authorized by the signatures on this petition without further election, pending approval of the Subdistrict Board of Managers.

**As a condition of participation, the Subdistrict will require acceptance of these and other nonmonetary limitations, including limitations on the diversion and use of groundwater, which may be imposed if the Board of Managers determines such limitations necessary to achieve one or more of the Plan objectives. By signing this petition the undersigned agree to accept these limitations if imposed.**

In the event the Subdistrict is unable to achieve one or more of its objectives or comply with other court-imposed or state-imposed requirements, all Landowners may have limitations imposed on the use of their Subdistrict Wells for the diversion of groundwater, including complete curtailment of groundwater withdrawals, through administrative rules and regulations by the State of Colorado.

Participation in the Subdistrict is strictly voluntary. Once land is petitioned into the Subdistrict and the Subdistrict is duly formed by Court order, ***the land will remain in the Subdistrict for as long as the Subdistrict is in existence***, even in the event the land is sold or transferred after Subdistrict formation.

The Subdistrict will remain in existence, unless dissolved by appropriate legal action, for so long as the Rio Grande Water Conservation District remains in existence. The conditions described above will run with the ownership of the property described in this Petition.

The legal description of the property that is the subject of this petition is described below. Wells within the proposed Subdistrict that are located on or having legal authority to apply groundwater to this property are listed in Table A.

Farm Plan # 401720

Petition No 6331100356

By (our/my) signature hereon, we attest to (our/my) ownership of the wells and described land (or to our/my legal authority to represent an entity that has ownership of the described land), (I/we) indicate our understanding of the foregoing intentions and purposes of the Subdistrict, and respectfully request that the same be formed pursuant to applicable statutes by the District Court. The Subdistrict's water management plan will be monitored and updated to respond to changes in climatic or hydrologic conditions or new information from *bona fide* studies or models.

Name(s): \_\_\_\_\_ Date \_\_\_\_\_  
TRI-COUNTY PROPERTIES LLC Signature *Steve Ware* 9-19-17  
0 Signature \_\_\_\_\_  
0 Signature \_\_\_\_\_

Address PO BOX 389; CANYON, TX 79015

Parcel 6331100356: E2 SEC 31-37-8 W2 SEC 32-37-8 LESS BK 32 PG 373 04-02-1889 FORMERLY 6331100082 as referenced on Book \_\_\_\_\_, Page \_\_\_\_\_ and/or Reception # \_\_\_\_\_ (RIO GRANDE County) 639.39 total acres

**Table A**

WDID	Structure Name	Permit	Percent Responsibility	List Any Additional Well Owners
2009225	W0516 WELL NO 01	5221-F	100	
2009226	W0516 WELL NO 02	3736-F	50	

As the circulator of this petition, I attest that each of the signatories hereon was provided with a copy of the Subdistrict conceptual Plan of Water Management and a copy of the Subdistrict Petition for Establishment describing in greater detail the background and basis for the formation of the Subdistrict and that the signatories on this petition were subscribed before me voluntarily and with knowledge of the purposes for the formation of the Subdistrict.

Printed Name of Circulator \_\_\_\_\_ Signature \_\_\_\_\_ Date \_\_\_\_\_

\*The legally authorized representatives must execute petitions on behalf of Corporations, Limited Partnerships, LLC's, LLP's, etc. A person signing the petition on behalf of any Corporation, Limited Partnership, LLC, LLP, etc. must present an affidavit attesting to the approval of the petition by the entity's Board of Directors, President, CEO, or other authorized officer(s).

\*\*This petition must be executed by all record owners of the described property. Petitions will be compared against the records on file with Alamosa, Conejos and Rio Grande Counties and will be deemed valid only if the signatories exactly match the owners of record, as reflected by the county records, and if the signers of the petition agree to be responsible for the above represented percentage of costs, fees and post-plan depletions from the well(s) identified in this petition. If less than all of the record owners sign this petition, or if someone other than the record owner signs this petition, except as set forth above, the petition will be deemed invalid.

printed 9/6/2017



**PETITION  
TO FORM SPECIAL IMPROVEMENT DISTRICT NO. 6  
OF THE RIO GRANDE WATER CONSERVATION DISTRICT**

---

We the undersigned by our signatures affixed to this petition do hereby affirm and attest that:

1. (We/I) own an interest in real property that includes a well(s) used in whole or in part for irrigation, commercial, industrial or municipal purposes within the Alamosa-La Jara Response Area of the Rio Grande Decision Support System, or (we/I) represent owners of real property that includes a well(s) used in whole or in part for irrigation commercial, industrial or municipal purposes within the Alamosa-La Jara Response Area of the Rio Grande Decision Support System and (we/I) have the proper legal authority to sign this Petition on the owner's behalf.
  2. (We/I) support the formation of Special Improvement District No. 6 and request that the District Court form the Special Improvement District pursuant to the attached Petition and general description of the *conceptual* Plan of Water Management to govern the Special Improvement District.
  3. By (my/our) signature hereon (we/I) request that the Rio Grande Water Conservation District petition the District Court to form Special Improvement District No. 6 and include this property within Special Improvement District No. 6.
- 

**Special Improvement District Purpose**

The overall purpose of this Subdistrict is to provide a community-oriented water management alternative to individual augmentation plans or state-imposed regulations limiting the use of wells in Water Division No. 3. That is, to provide a mechanism through which a group of well users in the Alamosa-La Jara Response Area can work collaboratively to develop and implement a system of self-regulation using economic-based incentives and other management tools that promote responsible groundwater management and that remedies the injury to senior surface water rights that result from groundwater use from Subdistrict wells. The operation of the Plan will comply with the requirements of SB 04-222, codified at section 37-92-501(4), C.R.S. **The Subdistrict will be financed by reasonable service and user fees, and special assessments on property within the Subdistrict, and the lands petitioned herein will be benefited by the replacement of injurious depletions to senior water rights, as allowed by statute.** We understand that these service and user fees and special assessments on taxable property within the Subdistrict will be required in order to generate sufficient funds to meet the goals and objectives of the Subdistrict. These methods of financing are authorized by the signatures on this petition without further election, pending approval of the Subdistrict Board of Managers.

**As a condition of participation, the Subdistrict will require acceptance of these and other nonmonetary limitations, including limitations on the diversion and use of groundwater, which may be imposed if the Board of Managers determines such limitations necessary to achieve one or more of the Plan objectives. By signing this petition the undersigned agree to accept these limitations if imposed.**

In the event the Subdistrict is unable to achieve one or more of its objectives or comply with other court-imposed or state-imposed requirements, all Landowners may have limitations imposed on the use of their Subdistrict Wells for the diversion of groundwater, including complete curtailment of groundwater withdrawals, through administrative rules and regulations by the State of Colorado.

Participation in the Subdistrict is strictly voluntary. Once land is petitioned into the Subdistrict and the Subdistrict is duly formed by Court order, ***the land will remain in the Subdistrict for as long as the Subdistrict is in existence***, even in the event the land is sold or transferred after Subdistrict formation.

The Subdistrict will remain in existence, unless dissolved by appropriate legal action, for so long as the Rio Grande Water Conservation District remains in existence. The conditions described above will run with the ownership of the property described in this Petition.

The legal description of the property that is the subject of this petition is described below. Wells within the proposed Subdistrict that are located on or having legal authority to apply groundwater to this property are listed in Table A.

By (our/my) signature hereon, we attest to (our/my) ownership of the wells and described land (or to our/my legal authority to represent an entity that has ownership of the described land), (I/we) indicate our understanding of the foregoing intentions and purposes of the Subdistrict, and respectfully request that the same be formed pursuant to applicable statutes by the District Court. The Subdistrict's water management plan will be monitored and updated to respond to changes in climatic or hydrologic conditions or new information from *bona fide* studies or models.

Name(s):		Date
	COBLENTZ BENJAMIN A & LAURA A	Signature <u>Benjamin A. Coblenz</u> 2-24-17
	0	Signature <u>Laura A. Coblenz</u> 2-24-17
	0	Signature _____

Address 495 E COUNTY ROAD 11 S; MONTE VISTA, CO 81144

Parcel 6331200389: NW4 SEC 31-37-8 LESS BK 309 PG 148 09-12-67 LESS BK 538 PG 827 04-01-08 as referenced on Book \_\_\_\_\_, Page \_\_\_\_\_ and/or Reception # \_\_\_\_\_ . (RIO GRANDE County) 149.96 total acres

**Table A**

WDID	Structure Name	Permit	Percent Responsibility	List Any Additional Well Owners
2005110	W2544 WELL NO 02	473-R	67	

As the circulator of this petition, I attest that each of the signatories hereon was provided with a copy of the Subdistrict conceptual Plan of Water Management and a copy of the Subdistrict Petition for Establishment describing in greater detail the background and basis for the formation of the Subdistrict and that the signatories on this petition were subscribed before me voluntarily and with knowledge of the purposes for the formation of the Subdistrict.

Printed Name of Circulator	Signature	Date
----------------------------	-----------	------

\*The legally authorized representatives must execute petitions on behalf of Corporations, Limited Partnerships, LLC's, LLP's, etc. A person signing the petition on behalf of any Corporation, Limited Partnership, LLC, LLP, etc. must present an affidavit attesting to the approval of the petition by the entity's Board of Directors, President, CEO, or other authorized officer(s).

\*\*This petition must be executed by all record owners of the described property. Petitions will be compared against the records on file with Alamosa, Conejos and Rio Grande Counties and will be deemed valid only if the signatories exactly match the owners of record, as reflected by the county records, and if the signers of the petition agree to be responsible for the above represented percentage of costs, fees and post-plan depletions from the well(s) identified in this petition. If less than all of the record owners sign this petition, or if someone other than the record owner signs this petition, except as set forth above, the petition will be deemed invalid.

printed 2/24/2017

**PETITION  
TO FORM SPECIAL IMPROVEMENT DISTRICT NO. 6  
OF THE RIO GRANDE WATER CONSERVATION DISTRICT**

---

We the undersigned by our signatures affixed to this petition do hereby affirm and attest that:

1. (We/I) own an interest in real property that includes a well(s) used in whole or in part for irrigation, commercial, industrial or municipal purposes within the Alamosa-La Jara Response Area of the Rio Grande Decision Support System, or (we/I) represent owners of real property that includes a well(s) used in whole or in part for irrigation commercial, industrial or municipal purposes within the Alamosa-La Jara Response Area of the Rio Grande Decision Support System and (we/I) have the proper legal authority to sign this Petition on the owner's behalf.
2. (We/I) support the formation of Special Improvement District No. 6 and request that the District Court form the Special Improvement District pursuant to the attached Petition and general description of the *conceptual* Plan of Water Management to govern the Special Improvement District.
3. By (my/our) signature hereon (we/I) request that the Rio Grande Water Conservation District petition the District Court to form Special Improvement District No. 6 and include this property within Special Improvement District No. 6.

---

**Special Improvement District Purpose**

The overall purpose of this Subdistrict is to provide a community-oriented water management alternative to individual augmentation plans or state-imposed regulations limiting the use of wells in Water Division No. 3. That is, to provide a mechanism through which a group of well users in the Alamosa-La Jara Response Area can work collaboratively to develop and implement a system of self-regulation using economic-based incentives and other management tools that promote responsible groundwater management and that remedies the injury to senior surface water rights that result from groundwater use from Subdistrict wells. The operation of the Plan will comply with the requirements of SB 04-222, codified at section 37-92-501(4), C.R.S. *The Subdistrict will be financed by reasonable service and user fees, and special assessments on property within the Subdistrict, and the lands petitioned herein will be benefited by the replacement of injurious depletions to senior water rights, as allowed by statute.* We understand that these service and user fees and special assessments on taxable property within the Subdistrict will be required in order to generate sufficient funds to meet the goals and objectives of the Subdistrict. These methods of financing are authorized by the signatures on this petition without further election, pending approval of the Subdistrict Board of Managers.

*As a condition of participation, the Subdistrict will require acceptance of these and other nonmonetary limitations, including limitations on the diversion and use of groundwater, which may be imposed if the Board of Managers determines such limitations necessary to achieve one or more of the Plan objectives. By signing this petition the undersigned agree to accept these limitations if imposed.*

In the event the Subdistrict is unable to achieve one or more of its objectives or comply with other court-imposed or state-imposed requirements, all Landowners may have limitations imposed on the use of their Subdistrict Wells for the diversion of groundwater, including complete curtailment of groundwater withdrawals, through administrative rules and regulations by the State of Colorado.

Participation in the Subdistrict is strictly voluntary. Once land is petitioned into the Subdistrict and the Subdistrict is duly formed by Court order, *the land will remain in the Subdistrict for as long as the Subdistrict is in existence*, even in the event the land is sold or transferred after Subdistrict formation.

The Subdistrict will remain in existence, unless dissolved by appropriate legal action, for so long as the Rio Grande Water Conservation District remains in existence. The conditions described above will run with the ownership of the property described in this Petition.

The legal description of the property that is the subject of this petition is described below. Wells within the proposed Subdistrict that are located on or having legal authority to apply groundwater to this property are listed in Table A.

By (our/my) signature hereon, we attest to (our/my) ownership of the wells and described land (or to our/my legal authority to represent an entity that has ownership of the described land), (I/we) indicate our understanding of the foregoing intentions and purposes of the Subdistrict, and respectfully request that the same be formed pursuant to applicable statutes by the District Court. The Subdistrict's water management plan will be monitored and updated to respond to changes in climatic or hydrologic conditions or new information from *bona fide* studies or models.

Name(s):	_____	Signature	_____	Date	_____
	<u>COBLENTZ DAVID R &amp; LEAHL</u>		<u>David R Coblentz</u>		<u>3-1-17</u>
	<u>0</u>		<u>Leahl Coblentz</u>		<u>3-1-17</u>
	<u>0</u>		_____		_____

Address 6090 COUNTY ROAD FF, LA JARA, CO 81140

Parcel 6331300083: SW4 SEC 31-37-8 as referenced on Book \_\_\_\_\_, Page \_\_\_\_\_ and/or Reception # \_\_\_\_\_ (RIO GRANDE County) 160 total acres

**Table A**

WDID	Structure Name	Permit	Percent Responsibility	List Any Additional Well Owners
2012536	W2537 WELL NO 02	-	100	

As the circulator of this petition, I attest that each of the signatories hereon was provided with a copy of the Subdistrict conceptual Plan of Water Management and a copy of the Subdistrict Petition for Establishment describing in greater detail the background and basis for the formation of the Subdistrict and that the signatories on this petition were subscribed before me voluntarily and with knowledge of the purposes for the formation of the Subdistrict.

_____	_____	_____
Printed Name of Circulator	Signature	Date

\*The legally authorized representatives must execute petitions on behalf of Corporations, Limited Partnerships, LLC's, LLP's, etc. A person signing the petition on behalf of any Corporation, Limited Partnership, LLC, LLP, etc. must present an affidavit attesting to the approval of the petition by the entity's Board of Directors, President, CEO, or other authorized officer(s).

\*\*This petition must be executed by all record owners of the described property. Petitions will be compared against the records on file with Alamosa, Conejos and Rio Grande Counties and will be deemed valid only if the signatories exactly match the owners of record, as reflected by the county records, and if the signers of the petition agree to be responsible for the above represented percentage of costs, fees and post-plan depletions from the well(s) identified in this petition. If less than all of the record owners sign this petition, or if someone other than the record owner signs this petition, except as set forth above, the petition will be deemed invalid.

printed 3/1/2017

**PETITION  
TO FORM SPECIAL IMPROVEMENT DISTRICT NO. 6  
OF THE RIO GRANDE WATER CONSERVATION DISTRICT**

We the undersigned by our signatures affixed to this petition do hereby affirm and attest that:

1. (We/I) own an interest in real property that includes a well(s) used in whole or in part for irrigation, commercial, industrial or municipal purposes within the Alamosa-La Jara Response Area of the Rio Grande Decision Support System, or (we/I) represent owners of real property that includes a well(s) used in whole or in part for irrigation commercial, industrial or municipal purposes within the Alamosa-La Jara Response Area of the Rio Grande Decision Support System and (we/I) have the proper legal authority to sign this Petition on the owner's behalf.
2. (We/I) support the formation of Special Improvement District No. 6 and request that the District Court form the Special Improvement District pursuant to the attached Petition and general description of the *conceptual* Plan of Water Management to govern the Special Improvement District.
3. By (my/our) signature hereon (we/I) request that the Rio Grande Water Conservation District petition the District Court to form Special Improvement District No. 6 and include this property within Special Improvement District No. 6.

**Special Improvement District Purpose**

The overall purpose of this Subdistrict is to provide a community-oriented water management alternative to individual augmentation plans or state-imposed regulations limiting the use of wells in Water Division No. 3. That is, to provide a mechanism through which a group of well users in the Alamosa-La Jara Response Area can work collaboratively to develop and implement a system of self-regulation using economic-based incentives and other management tools that promote responsible groundwater management and that remedies the injury to senior surface water rights that result from groundwater use from Subdistrict wells. The operation of the Plan will comply with the requirements of SB 04-222, codified at section 37-92-501(4), C.R.S. *The Subdistrict will be financed by reasonable service and user fees, and special assessments on property within the Subdistrict, and the lands petitioned herein will be benefited by the replacement of injurious depletions to senior water rights, as allowed by statute.* We understand that these service and user fees and special assessments on taxable property within the Subdistrict will be required in order to generate sufficient funds to meet the goals and objectives of the Subdistrict. These methods of financing are authorized by the signatures on this petition without further election, pending approval of the Subdistrict Board of Managers.

*As a condition of participation, the Subdistrict will require acceptance of these and other nonmonetary limitations, including limitations on the diversion and use of groundwater, which may be imposed if the Board of Managers determines such limitations necessary to achieve one or more of the Plan objectives. By signing this petition the undersigned agree to accept these limitations if imposed.*

In the event the Subdistrict is unable to achieve one or more of its objectives or comply with other court-imposed or state-imposed requirements, all Landowners may have limitations imposed on the use of their Subdistrict Wells for the diversion of groundwater, including complete curtailment of groundwater withdrawals, through administrative rules and regulations by the State of Colorado.

Participation in the Subdistrict is strictly voluntary. Once land is petitioned into the Subdistrict and the Subdistrict is duly formed by Court order, *the land will remain in the Subdistrict for as long as the Subdistrict is in existence*, even in the event the land is sold or transferred after Subdistrict formation.

The Subdistrict will remain in existence, unless dissolved by appropriate legal action, for so long as the Rio Grande Water Conservation District remains in existence. The conditions described above will run with the ownership of the property described in this Petition.

The legal description of the property that is the subject of this petition is described below. Wells within the proposed Subdistrict that are located on or having legal authority to apply groundwater to this property are listed in Table A.

By (our/my) signature hereon, we attest to (our/my) ownership of the wells and described land (or to our/my legal authority to represent an entity that has ownership of the described land), (I/we) indicate our understanding of the foregoing intentions and purposes of the Subdistrict, and respectfully request that the same be formed pursuant to applicable statutes by the District Court. The Subdistrict's water management plan will be monitored and updated to respond to changes in climatic or hydrologic conditions or new information from *bona fide* studies or models.

Name(s): \_\_\_\_\_ Date \_\_\_\_\_  
TEUNE TODD J & / TEUNE CAROLYN J Signature [Signature] Date 9-16-17  
JT 1/2 INT / TEUNE TONY J & / TEUNE  
NELLIE C JT 1/2 INT  
0 Signature [Signature] Date 8-16-17  
0 Signature [Signature] Date 8-16-17

Address 1369 CR 7; CLOVIS, NM 88101

Parcel 6333100226: NE4 SEC 33-37-8 LYN & E OF MV CANAL as referenced on Book \_\_\_\_\_, Page \_\_\_\_\_  
 and/or Reception # \_\_\_\_\_ (RIO GRANDE County) 69.18 total acres

**Table A**

WDID	Structure Name	Permit	Percent Responsibility	List Any Additional Well Owners
2008832	W0323 WELL NO 03	5384-F	100	

As the circulator of this petition, I attest that each of the signatories hereon was provided with a copy of the Subdistrict conceptual Plan of Water Management and a copy of the Subdistrict Petition for Establishment describing in greater detail the background and basis for the formation of the Subdistrict and that the signatories on this petition were subscribed before me voluntarily and with knowledge of the purposes for the formation of the Subdistrict.

Printed Name of Circulator \_\_\_\_\_ Signature \_\_\_\_\_ Date \_\_\_\_\_

\*The legally authorized representatives must execute petitions on behalf of Corporations, Limited Partnerships, LLC's, LLP's, etc. A person signing the petition on behalf of any Corporation, Limited Partnership, LLC, LLP, etc. must present an affidavit attesting to the approval of the petition by the entity's Board of Directors, President, CEO, or other authorized officer(s).

\*\*This petition must be executed by all record owners of the described property. Petitions will be compared against the records on file with Alamosa, Conejos and Rio Grande Counties and will be deemed valid only if the signatories exactly match the owners of record, as reflected by the county records, and if the signers of the petition agree to be responsible for the above represented percentage of costs, fees and post-plan depletions from the well(s) identified in this petition. If less than all of the record owners sign this petition, or if someone other than the record owner signs this petition, except as set forth above, the petition will be deemed invalid.



**PETITION**  
**TO FORM SPECIAL IMPROVEMENT DISTRICT NO. 6**  
**OF THE RIO GRANDE WATER CONSERVATION DISTRICT**

We the undersigned by our signatures affixed to this petition do hereby affirm and attest that:

1. (We/I) own an interest in real property that includes a well(s) used in whole or in part for irrigation, commercial, industrial or municipal purposes within the Alamosa-La Jara Response Area of the Rio Grande Decision Support System, or (we/I) represent owners of real property that includes a well(s) used in whole or in part for irrigation commercial, industrial or municipal purposes within the Alamosa-La Jara Response Area of the Rio Grande Decision Support System and (we/I) have the proper legal authority to sign this Petition on the owner's behalf.
2. (We/I) support the formation of Special Improvement District No. 6 and request that the District Court form the Special Improvement District pursuant to the attached Petition and general description of the *conceptual* Plan of Water Management to govern the Special Improvement District.
3. By (my/our) signature hereon (we/I) request that the Rio Grande Water Conservation District petition the District Court to form Special Improvement District No. 6 and include this property within Special Improvement District No. 6.

**Special Improvement District Purpose**

The overall purpose of this Subdistrict is to provide a community-oriented water management alternative to individual augmentation plans or state-imposed regulations limiting the use of wells in Water Division No. 3. That is, to provide a mechanism through which a group of well users in the Alamosa-La Jara Response Area can work collaboratively to develop and implement a system of self-regulation using economic-based incentives and other management tools that promote responsible groundwater management and that remedies the injury to senior surface water rights that result from groundwater use from Subdistrict wells. The operation of the Plan will comply with the requirements of SB 04-222, codified at section 37-92-501(4), C.R.S. **The Subdistrict will be financed by reasonable service and user fees, and special assessments on property within the Subdistrict, and the lands petitioned herein will be benefited by the replacement of injurious depletions to senior water rights, as allowed by statute.** We understand that these service and user fees and special assessments on taxable property within the Subdistrict will be required in order to generate sufficient funds to meet the goals and objectives of the Subdistrict. These methods of financing are authorized by the signatures on this petition without further election, pending approval of the Subdistrict Board of Managers.

**As a condition of participation, the Subdistrict will require acceptance of these and other nonmonetary limitations, including limitations on the diversion and use of groundwater, which may be imposed if the Board of Managers determines such limitations necessary to achieve one or more of the Plan objectives. By signing this petition the undersigned agree to accept these limitations if imposed.**

In the event the Subdistrict is unable to achieve one or more of its objectives or comply with other court-imposed or state-imposed requirements, all Landowners may have limitations imposed on the use of their Subdistrict Wells for the diversion of groundwater, including complete curtailment of groundwater withdrawals, through administrative rules and regulations by the State of Colorado.

Participation in the Subdistrict is strictly voluntary. Once land is petitioned into the Subdistrict and the Subdistrict is duly formed by Court order, ***the land will remain in the Subdistrict for as long as the Subdistrict is in existence***, even in the event the land is sold or transferred after Subdistrict formation.

The Subdistrict will remain in existence, unless dissolved by appropriate legal action, for so long as the Rio Grande Water Conservation District remains in existence. The conditions described above will run with the ownership of the property described in this Petition.

The legal description of the property that is the subject of this petition is described below. Wells within the proposed Subdistrict that are located on or having legal authority to apply groundwater to this property are listed in Table A.



By (our/my) signature hereon, we attest to (our/my) ownership of the wells and described land (or to our/my legal authority to represent an entity that has ownership of the described land), (I/we) indicate our understanding of the foregoing intentions and purposes of the Subdistrict, and respectfully request that the same be formed pursuant to applicable statutes by the District Court. The Subdistrict's water management plan will be monitored and updated to respond to changes in climatic or hydrologic conditions or new information from *bona fide* studies or models.

Name(s):	_____	Date	_____
<u>JOHNSON STANTON W &amp; JAELYN</u>	Signature <u><i>Stanton W. Johnson</i></u>	<u>3-28-18</u>	
<u>0</u>	Signature <u><i>Jaelyn Johnson</i></u>	<u>3-28-18</u>	
<u>0</u>	Signature _____	_____	

Address 9026 S CR 2 E; MONTE VISTA, CO 81144

Parcel 6333300094: S2 SEC 33-37-8 LESS FR SE4 BK 266 PG 466 LY N & E OF RTY OF MV WATER as referenced on Book \_\_\_\_\_, Page \_\_\_\_\_ and/or Reception # \_\_\_\_\_ (RIO GRANDE County) 318 total acres

**Table A**

WDID	Structure Name	Permit	Percent Responsibility	List Any Additional Well Owners
2010537	W1336 WELL NO 02	12555-R	100	_____
2010538	W1336 WELL NO 04	11656-F	100	_____
2010539	W1336 WELL NO 05	12554-R	100	_____

As the circulator of this petition, I attest that each of the signatories hereon was provided with a copy of the Subdistrict conceptual Plan of Water Management and a copy of the Subdistrict Petition for Establishment describing in greater detail the background and basis for the formation of the Subdistrict and that the signatories on this petition were subscribed before me voluntarily and with knowledge of the purposes for the formation of the Subdistrict.

Printed Name of Circulator	Signature	Date
----------------------------	-----------	------

\*The legally authorized representatives must execute petitions on behalf of Corporations, Limited Partnerships, LLC's, LLP's, etc. A person signing the petition on behalf of any Corporation, Limited Partnership, LLC, LLP, etc. must present an affidavit attesting to the approval of the petition by the entity's Board of Directors, President, CEO, or other authorized officer(s).

\*\*This petition must be executed by all record owners of the described property. Petitions will be compared against the records on file with Alamosa, Conejos and Rio Grande Counties and will be deemed valid only if the signatories exactly match the owners of record, as reflected by the county records, and if the signers of the petition agree to be responsible for the above represented percentage of costs, fees and post-plan depletions from the well(s) identified in this petition. If less than all of the record owners sign this petition, or if someone other than the record owner signs this petition, except as set forth above, the petition will be deemed invalid.

*printed 3/28/2018*

**PETITION  
TO FORM SPECIAL IMPROVEMENT DISTRICT NO. 6  
OF THE RIO GRANDE WATER CONSERVATION DISTRICT**

We the undersigned by our signatures affixed to this petition do hereby affirm and attest that:

1. (We/I) own an interest in real property that includes a well(s) used in whole or in part for irrigation, commercial, industrial or municipal purposes within the Alamosa-La Jara Response Area of the Rio Grande Decision Support System, or (we/I) represent owners of real property that includes a well(s) used in whole or in part for irrigation commercial, industrial or municipal purposes within the Alamosa-La Jara Response Area of the Rio Grande Decision Support System and (we/I) have the proper legal authority to sign this Petition on the owner's behalf.
2. (We/I) support the formation of Special Improvement District No. 6 and request that the District Court form the Special Improvement District pursuant to the attached Petition and general description of the *conceptual* Plan of Water Management to govern the Special Improvement District.
3. By (my/our) signature hereon (we/I) request that the Rio Grande Water Conservation District petition the District Court to form Special Improvement District No. 6 and include this property within Special Improvement District No. 6.

**Special Improvement District Purpose**

The overall purpose of this Subdistrict is to provide a community-oriented water management alternative to individual augmentation plans or state-imposed regulations limiting the use of wells in Water Division No. 3. That is, to provide a mechanism through which a group of well users in the Alamosa-La Jara Response Area can work collaboratively to develop and implement a system of self-regulation using economic-based incentives and other management tools that promote responsible groundwater management and that remedies the injury to senior surface water rights that result from groundwater use from Subdistrict wells. The operation of the Plan will comply with the requirements of SB 04-222, codified at section 37-92-501(4), C.R.S. *The Subdistrict will be financed by reasonable service and user fees, and special assessments on property within the Subdistrict, and the lands petitioned herein will be benefited by the replacement of injurious depletions to senior water rights, as allowed by statute.* We understand that these service and user fees and special assessments on taxable property within the Subdistrict will be required in order to generate sufficient funds to meet the goals and objectives of the Subdistrict. These methods of financing are authorized by the signatures on this petition without further election, pending approval of the Subdistrict Board of Managers.

*As a condition of participation, the Subdistrict will require acceptance of these and other nonmonetary limitations, including limitations on the diversion and use of groundwater, which may be imposed if the Board of Managers determines such limitations necessary to achieve one or more of the Plan objectives. By signing this petition the undersigned agree to accept these limitations if imposed.*


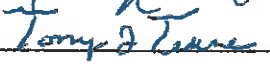
In the event the Subdistrict is unable to achieve one or more of its objectives or comply with other court-imposed or state-imposed requirements, all Landowners may have limitations imposed on the use of their Subdistrict Wells for the diversion of groundwater, including complete curtailment of groundwater withdrawals, through administrative rules and regulations by the State of Colorado.

Participation in the Subdistrict is strictly voluntary. Once land is petitioned into the Subdistrict and the Subdistrict is duly formed by Court order, *the land will remain in the Subdistrict for as long as the Subdistrict is in existence*, even in the event the land is sold or transferred after Subdistrict formation.

The Subdistrict will remain in existence, unless dissolved by appropriate legal action, for so long as the Rio Grande Water Conservation District remains in existence. The conditions described above will run with the ownership of the property described in this Petition.

The legal description of the property that is the subject of this petition is described below. Wells within the proposed Subdistrict that are located on or having legal authority to apply groundwater to this property are listed in Table A.

By (our/my) signature hereon, we attest to (our/my) ownership of the wells and described land (or to our/my legal authority to represent an entity that has ownership of the described land), (I/we) indicate our understanding of the foregoing intentions and purposes of the Subdistrict, and respectfully request that the same be formed pursuant to applicable statutes by the District Court. The Subdistrict's water management plan will be monitored and updated to respond to changes in climatic or hydrologic conditions or new information from *bona fide* studies or models.

Name(s):	_____	Date
<u>T-4 FARMS LLC</u>	Signature <u></u>	<u>8-14-17</u>
<u>0</u>	Signature <u></u>	<u>8-14-17</u>
<u>0</u>	Signature _____	_____

Address 1369 CR 7; CLOVIS, NM 88101

Parcel 6334100279: NE4 SEC 34-37-8 FORMERLY 6334100228 as referenced on Book \_\_\_\_\_, Page \_\_\_\_\_  
and/or Reception # \_\_\_\_\_ . (RIO GRANDE County) 160 total acres

**Table A**

WDID	Structure Name	Permit	Percent Responsibility	List Any Additional Well Owners
2008713	W0261 WELL NO 03	12556-R	100	

As the circulator of this petition, I attest that each of the signatories hereon was provided with a copy of the Subdistrict conceptual Plan of Water Management and a copy of the Subdistrict Petition for Establishment describing in greater detail the background and basis for the formation of the Subdistrict and that the signatories on this petition were subscribed before me voluntarily and with knowledge of the purposes for the formation of the Subdistrict.

Printed Name of Circulator	Signature	Date
----------------------------	-----------	------

\*The legally authorized representatives must execute petitions on behalf of Corporations, Limited Partnerships, LLC's, LLP's, etc. A person signing the petition on behalf of any Corporation, Limited Partnership, LLC, LLP, etc. must present an affidavit attesting to the approval of the petition by the entity's Board of Directors, President, CEO, or other authorized officer(s).

\*\*This petition must be executed by all record owners of the described property. Petitions will be compared against the records on file with Alamosa, Conejos and Rio Grande Counties and will be deemed valid only if the signatories exactly match the owners of record, as reflected by the county records, and if the signers of the petition agree to be responsible for the above represented percentage of costs, fees and post-plan depletions from the well(s) identified in this petition. If less than all of the record owners sign this petition, or if someone other than the record owner signs this petition, except as set forth above, the petition will be deemed invalid.

printed 8/10/2017

**PETITION  
TO FORM SPECIAL IMPROVEMENT DISTRICT NO. 6  
OF THE RIO GRANDE WATER CONSERVATION DISTRICT**

We the undersigned by our signatures affixed to this petition do hereby affirm and attest that:

1. (We/I) own an interest in real property that includes a well(s) used in whole or in part for irrigation, commercial, industrial or municipal purposes within the Alamosa-La Jara Response Area of the Rio Grande Decision Support System, or (we/I) represent owners of real property that includes a well(s) used in whole or in part for irrigation commercial, industrial or municipal purposes within the Alamosa-La Jara Response Area of the Rio Grande Decision Support System and (we/I) have the proper legal authority to sign this Petition on the owner's behalf.
2. (We/I) support the formation of Special Improvement District No. 6 and request that the District Court form the Special Improvement District pursuant to the attached Petition and general description of the *conceptual* Plan of Water Management to govern the Special Improvement District.
3. By (my/our) signature hereon (we/I) request that the Rio Grande Water Conservation District petition the District Court to form Special Improvement District No. 6 and include this property within Special Improvement District No. 6.

**Special Improvement District Purpose**

The overall purpose of this Subdistrict is to provide a community-oriented water management alternative to individual augmentation plans or state-imposed regulations limiting the use of wells in Water Division No. 3. That is, to provide a mechanism through which a group of well users in the Alamosa-La Jara Response Area can work collaboratively to develop and implement a system of self-regulation using economic-based incentives and other management tools that promote responsible groundwater management and that remedies the injury to senior surface water rights that result from groundwater use from Subdistrict wells. The operation of the Plan will comply with the requirements of SB 04-222, codified at section 37-92-501(4), C.R.S. *The Subdistrict will be financed by reasonable service and user fees, and special assessments on property within the Subdistrict, and the lands petitioned herein will be benefited by the replacement of injurious depletions to senior water rights, as allowed by statute.* We understand that these service and user fees and special assessments on taxable property within the Subdistrict will be required in order to generate sufficient funds to meet the goals and objectives of the Subdistrict. These methods of financing are authorized by the signatures on this petition without further election, pending approval of the Subdistrict Board of Managers.

*As a condition of participation, the Subdistrict will require acceptance of these and other nonmonetary limitations, including limitations on the diversion and use of groundwater, which may be imposed if the Board of Managers determines such limitations necessary to achieve one or more of the Plan objectives. By signing this petition the undersigned agree to accept these limitations if imposed.*

In the event the Subdistrict is unable to achieve one or more of its objectives or comply with other court-imposed or state-imposed requirements, all Landowners may have limitations imposed on the use of their Subdistrict Wells for the diversion of groundwater, including complete curtailment of groundwater withdrawals, through administrative rules and regulations by the State of Colorado.

Participation in the Subdistrict is strictly voluntary. Once land is petitioned into the Subdistrict and the Subdistrict is duly formed by Court order, *the land will remain in the Subdistrict for as long as the Subdistrict is in existence*, even in the event the land is sold or transferred after Subdistrict formation.

The Subdistrict will remain in existence, unless dissolved by appropriate legal action, for so long as the Rio Grande Water Conservation District remains in existence. The conditions described above will run with the ownership of the property described in this Petition.

The legal description of the property that is the subject of this petition is described below. Wells within the proposed Subdistrict that are located on or having legal authority to apply groundwater to this property are listed in Table A.

By (our/my) signature hereon, we attest to (our/my) ownership of the wells and described land (or to our/my legal authority to represent an entity that has ownership of the described land), (I/we) indicate our understanding of the foregoing intentions and purposes of the Subdistrict, and respectfully request that the same be formed pursuant to applicable statutes by the District Court. The Subdistrict's water management plan will be monitored and updated to respond to changes in climatic or hydrologic conditions or new information from *bona fide* studies or models.

Name(s):	Signature	Date
<u>TEUNE TODD J &amp; / TEUNE CAROLYN J</u>	<u>[Signature]</u>	<u>8-16-17</u>
<u>JT 1/2 INT / TEUNE TONY J &amp; / TEUNE NELLIE C JT 1/2 INT</u>		
0	Signature <u>Carolyn Teune</u>	<u>8-16-17</u>
0	Signature <u>Tony J Teune</u>	<u>8-16-17</u>

Address 1369 CR 7: CLOVIS, NM 88101

Parcel 6334200408: NW4 SEC 34-37-8 LESS 5.93 AC BK 541 PG 2515 LESS 6.67 AC M/L BK 521 PG 255 FORMERLY 6334200396 as referenced on Book \_\_\_\_\_, Page \_\_\_\_\_ and/or Reception # \_\_\_\_\_ (RIO GRANDE County) 147.4 total acres

**Table A**

WDID	Structure Name	Permit	Percent Responsibility	List Any Additional Well Owners
2005128	W0323 WELL NO 01	8964-F	100	
2008831	W0323 WELL NO 02	4523-R	100	

As the circulator of this petition, I attest that each of the signatories hereon was provided with a copy of the Subdistrict conceptual Plan of Water Management and a copy of the Subdistrict Petition for Establishment describing in greater detail the background and basis for the formation of the Subdistrict and that the signatories on this petition were subscribed before me voluntarily and with knowledge of the purposes for the formation of the Subdistrict.

Printed Name of Circulator	Signature	Date
----------------------------	-----------	------

\*The legally authorized representatives must execute petitions on behalf of Corporations, Limited Partnerships, LLC's, LLP's, etc. A person signing the petition on behalf of any Corporation, Limited Partnership, LLC, LLP, etc. must present an affidavit attesting to the approval of the petition by the entity's Board of Directors, President, CEO, or other authorized officer(s).

\*\*This petition must be executed by all record owners of the described property. Petitions will be compared against the records on file with Alamosa, Conejos and Rio Grande Counties and will be deemed valid only if the signatories exactly match the owners of record, as reflected by the county records, and if the signers of the petition agree to be responsible for the above represented percentage of costs, fees and post-plan depletions from the well(s) identified in this petition. If less than all of the record owners sign this petition, or if someone other than the record owner signs this petition, except as set forth above, the petition will be deemed invalid.

**PETITION  
TO FORM SPECIAL IMPROVEMENT DISTRICT NO. 6  
OF THE RIO GRANDE WATER CONSERVATION DISTRICT**

---

We the undersigned by our signatures affixed to this petition do hereby affirm and attest that:

1. (We/I) own an interest in real property that includes a well(s) used in whole or in part for irrigation, commercial, industrial or municipal purposes within the Alamosa-La Jara Response Area of the Rio Grande Decision Support System, or (we/I) represent owners of real property that includes a well(s) used in whole or in part for irrigation commercial, industrial or municipal purposes within the Alamosa-La Jara Response Area of the Rio Grande Decision Support System and (we/I) have the proper legal authority to sign this Petition on the owner's behalf.
2. (We/I) support the formation of Special Improvement District No. 6 and request that the District Court form the Special Improvement District pursuant to the attached Petition and general description of the *conceptual* Plan of Water Management to govern the Special Improvement District.
3. By (my/our) signature hereon (we/I) request that the Rio Grande Water Conservation District petition the District Court to form Special Improvement District No. 6 and include this property within Special Improvement District No. 6.

---

**Special Improvement District Purpose**

The overall purpose of this Subdistrict is to provide a community-oriented water management alternative to individual augmentation plans or state-imposed regulations limiting the use of wells in Water Division No. 3. That is, to provide a mechanism through which a group of well users in the Alamosa-La Jara Response Area can work collaboratively to develop and implement a system of self-regulation using economic-based incentives and other management tools that promote responsible groundwater management and that remedies the injury to senior surface water rights that result from groundwater use from Subdistrict wells. The operation of the Plan will comply with the requirements of SB 04-222, codified at section 37-92-501(4), C.R.S. *The Subdistrict will be financed by reasonable service and user fees, and special assessments on property within the Subdistrict, and the lands petitioned herein will be benefited by the replacement of injurious depletions to senior water rights, as allowed by statute.* We understand that these service and user fees and special assessments on taxable property within the Subdistrict will be required in order to generate sufficient funds to meet the goals and objectives of the Subdistrict. These methods of financing are authorized by the signatures on this petition without further election, pending approval of the Subdistrict Board of Managers.

*As a condition of participation, the Subdistrict will require acceptance of these and other nonmonetary limitations, including limitations on the diversion and use of groundwater, which may be imposed if the Board of Managers determines such limitations necessary to achieve one or more of the Plan objectives. By signing this petition the undersigned agree to accept these limitations if imposed.*

In the event the Subdistrict is unable to achieve one or more of its objectives or comply with other court-imposed or state-imposed requirements, all Landowners may have limitations imposed on the use of their Subdistrict Wells for the diversion of groundwater, including complete curtailment of groundwater withdrawals, through administrative rules and regulations by the State of Colorado.

Participation in the Subdistrict is strictly voluntary. Once land is petitioned into the Subdistrict and the Subdistrict is duly formed by Court order, *the land will remain in the Subdistrict for as long as the Subdistrict is in existence*, even in the event the land is sold or transferred after Subdistrict formation.

The Subdistrict will remain in existence, unless dissolved by appropriate legal action, for so long as the Rio Grande Water Conservation District remains in existence. The conditions described above will run with the ownership of the property described in this Petition.

The legal description of the property that is the subject of this petition is described below. Wells within the proposed Subdistrict that are located on or having legal authority to apply groundwater to this property are listed in Table A.



By (our/my) signature hereon, we attest to (our/my) ownership of the wells and described land (or to our/my legal authority to represent an entity that has ownership of the described land), (I/we) indicate our understanding of the foregoing intentions and purposes of the Subdistrict, and respectfully request that the same be formed pursuant to applicable statutes by the District Court. The Subdistrict's water management plan will be monitored and updated to respond to changes in climatic or hydrologic conditions or new information from *bona fide* studies or models.

Name(s): \_\_\_\_\_ Date \_\_\_\_\_

CONSTANT JAMES A JR / REVOCABLE TRUST 1/2 INT / CONSTANT LEILA B / REVOCABLE TRUST 1/2 INT Signature \_\_\_\_\_

0 Signature James A. Constant Trustee 12-28-16  
 0 Signature Leila B. Constant, Trustee 12/28/16

Address 12500 COUNTY ROAD 500; PAGOSA SPRINGS, CO 81147  
 Parcel 6334400280: FR SE4 SEC 33-37-8 S2 SEC 34-37-8 LESS POR LY S & W OF MONTE VISTA CANAL FORMERLY 6334100228 as referenced on Book 461, Page 1195 and/or Reception # \_\_\_\_\_ (RIO GRANDE County) 270.54 total acres

**Table A**

WDID	Structure Name	Permit	Percent Responsibility	List Any Additional Well Owners
2005117	W0261 WELL NO 01	4508-R	100	_____
2005118	W0261 WELL NO 02	4509-R	100	_____
2008714	W0261 WELL NO 04	-	100	_____

As the circulator of this petition, I attest that each of the signatories hereon was provided with a copy of the Subdistrict conceptual Plan of Water Management and a copy of the Subdistrict Petition for Establishment describing in greater detail the background and basis for the formation of the Subdistrict and that the signatories on this petition were subscribed before me voluntarily and with knowledge of the purposes for the formation of the Subdistrict.

Printed Name of Circulator \_\_\_\_\_ Signature \_\_\_\_\_ Date \_\_\_\_\_

\*The legally authorized representatives must execute petitions on behalf of Corporations, Limited Partnerships, LLC's, LLP's, etc. A person signing the petition on behalf of any Corporation, Limited Partnership, LLC, LLP, etc. must present an affidavit attesting to the approval of the petition by the entity's Board of Directors, President, CEO, or other authorized officer(s).

\*\*This petition must be executed by all record owners of the described property. Petitions will be compared against the records on file with Alamosa, Conejos and Rio Grande Counties and will be deemed valid only if the signatories exactly match the owners of record, as reflected by the county records, and if the signers of the petition agree to be responsible for the above represented percentage of costs, fees and post-plan depletions from the well(s) identified in this petition. If less than all of the record owners sign this petition, or if someone other than the record owner signs this petition, except as set forth above, the petition will be deemed invalid.



**PETITION  
TO FORM SPECIAL IMPROVEMENT DISTRICT NO. 6  
OF THE RIO GRANDE WATER CONSERVATION DISTRICT**

---

We the undersigned by our signatures affixed to this petition do hereby affirm and attest that:

1. (We/I) own an interest in real property that includes a well(s) used in whole or in part for irrigation, commercial, industrial or municipal purposes within the Alamosa-La Jara Response Area of the Rio Grande Decision Support System, or (we/I) represent owners of real property that includes a well(s) used in whole or in part for irrigation commercial, industrial or municipal purposes within the Alamosa-La Jara Response Area of the Rio Grande Decision Support System and (we/I) have the proper legal authority to sign this Petition on the owner's behalf.
2. (We/I) support the formation of Special Improvement District No. 6 and request that the District Court form the Special Improvement District pursuant to the attached Petition and general description of the *conceptual* Plan of Water Management to govern the Special Improvement District.
3. By (my/our) signature hereon (we/I) request that the Rio Grande Water Conservation District petition the District Court to form Special Improvement District No. 6 and include this property within Special Improvement District No. 6.

---

**Special Improvement District Purpose**

The overall purpose of this Subdistrict is to provide a community-oriented water management alternative to individual augmentation plans or state-imposed regulations limiting the use of wells in Water Division No. 3. That is, to provide a mechanism through which a group of well users in the Alamosa-La Jara Response Area can work collaboratively to develop and implement a system of self-regulation using economic-based incentives and other management tools that promote responsible groundwater management and that remedies the injury to senior surface water rights that result from groundwater use from Subdistrict wells. The operation of the Plan will comply with the requirements of SB 04-222, codified at section 37-92-501(4), C.R.S. **The Subdistrict will be financed by reasonable service and user fees, and special assessments on property within the Subdistrict, and the lands petitioned herein will be benefited by the replacement of injurious depletions to senior water rights, as allowed by statute.** We understand that these service and user fees and special assessments on taxable property within the Subdistrict will be required in order to generate sufficient funds to meet the goals and objectives of the Subdistrict. These methods of financing are authorized by the signatures on this petition without further election, pending approval of the Subdistrict Board of Managers.

**As a condition of participation, the Subdistrict will require acceptance of these and other nonmonetary limitations, including limitations on the diversion and use of groundwater, which may be imposed if the Board of Managers determines such limitations necessary to achieve one or more of the Plan objectives. By signing this petition the undersigned agree to accept these limitations if imposed.**




In the event the Subdistrict is unable to achieve one or more of its objectives or comply with other court-imposed or state-imposed requirements, all Landowners may have limitations imposed on the use of their Subdistrict Wells for the diversion of groundwater, including complete curtailment of groundwater withdrawals, through administrative rules and regulations by the State of Colorado.

Participation in the Subdistrict is strictly voluntary. Once land is petitioned into the Subdistrict and the Subdistrict is duly formed by Court order, ***the land will remain in the Subdistrict for as long as the Subdistrict is in existence***, even in the event the land is sold or transferred after Subdistrict formation.

The Subdistrict will remain in existence, unless dissolved by appropriate legal action, for so long as the Rio Grande Water Conservation District remains in existence. The conditions described above will run with the ownership of the property described in this Petition.

The legal description of the property that is the subject of this petition is described below. Wells within the proposed Subdistrict that are located on or having legal authority to apply groundwater to this property are listed in Table A.

By (our/my) signature hereon, we attest to (our/my) ownership of the wells and described land (or to our/my legal authority to represent an entity that has ownership of the described land), (I/we) indicate our understanding of the foregoing intentions and purposes of the Subdistrict, and respectfully request that the same be formed pursuant to applicable statutes by the District Court. The Subdistrict's water management plan will be monitored and updated to respond to changes in climatic or hydrologic conditions or new information from *bona fide* studies or models.

Name(s):	Signature	Date
<u>NORTON JORDAN</u>		<u>5-14-18</u>
<u>NORTON BRENNON</u>		<u>5-14-18</u>
<u>NORTON MATT</u>		<u>5-14-18</u>

Address POB 435; MANASSA, CO 81141-0435

Parcel 6335100358: NW4 SEC 35-37-8 LESS 1.8266 AC BK 254 PG 5 NE4 SEC 35-37-8 FORMERLY 6335100098 as referenced on Book \_\_\_\_\_, Page \_\_\_\_\_ and/or Reception # \_\_\_\_\_ (RIO GRANDE County) 318.17 total acres

**Table A**

WDID	Structure Name	Permit	Percent Responsibility	List Any Additional Well Owners
2005130	W0325 WELL NO 01	14702-R	34	
2008850	W0325 WELL NO 02	14703-RR	34	

As the circulator of this petition, I attest that each of the signatories hereon was provided with a copy of the Subdistrict conceptual Plan of Water Management and a copy of the Subdistrict Petition for Establishment describing in greater detail the background and basis for the formation of the Subdistrict and that the signatories on this petition were subscribed before me voluntarily and with knowledge of the purposes for the formation of the Subdistrict.

Printed Name of Circulator	Signature	Date
----------------------------	-----------	------

\*The legally authorized representatives must execute petitions on behalf of Corporations, Limited Partnerships, LLC's, LLP's, etc. A person signing the petition on behalf of any Corporation, Limited Partnership, LLC, LLP, etc. must present an affidavit attesting to the approval of the petition by the entity's Board of Directors, President, CEO, or other authorized officer(s).

\*\*This petition must be executed by all record owners of the described property. Petitions will be compared against the records on file with Alamosa, Conejos and Rio Grande Counties and will be deemed valid only if the signatories exactly match the owners of record, as reflected by the county records, and if the signers of the petition agree to be responsible for the above represented percentage of costs, fees and post-plan depletions from the well(s) identified in this petition. If less than all of the record owners sign this petition, or if someone other than the record owner signs this petition, except as set forth above, the petition will be deemed invalid.

*printed 5/14/2018*

**PETITION  
TO FORM SPECIAL IMPROVEMENT DISTRICT NO. 6  
OF THE RIO GRANDE WATER CONSERVATION DISTRICT**

---

We the undersigned by our signatures affixed to this petition do hereby affirm and attest that:

1. (We/I) own an interest in real property that includes a well(s) used in whole or in part for irrigation, commercial, industrial or municipal purposes within the Alamosa-La Jara Response Area of the Rio Grande Decision Support System, or (we/I) represent owners of real property that includes a well(s) used in whole or in part for irrigation commercial, industrial or municipal purposes within the Alamosa-La Jara Response Area of the Rio Grande Decision Support System and (we/I) have the proper legal authority to sign this Petition on the owner's behalf.
  2. (We/I) support the formation of Special Improvement District No. 6 and request that the District Court form the Special Improvement District pursuant to the attached Petition and general description of the *conceptual* Plan of Water Management to govern the Special Improvement District.
  3. By (my/our) signature hereon (we/I) request that the Rio Grande Water Conservation District petition the District Court to form Special Improvement District No. 6 and include this property within Special Improvement District No. 6.
- 

**Special Improvement District Purpose**

The overall purpose of this Subdistrict is to provide a community-oriented water management alternative to individual augmentation plans or state-imposed regulations limiting the use of wells in Water Division No. 3. That is, to provide a mechanism through which a group of well users in the Alamosa-La Jara Response Area can work collaboratively to develop and implement a system of self-regulation using economic-based incentives and other management tools that promote responsible groundwater management and that remedies the injury to senior surface water rights that result from groundwater use from Subdistrict wells. The operation of the Plan will comply with the requirements of SB 04-222, codified at section 37-92-501(4), C.R.S. **The Subdistrict will be financed by reasonable service and user fees, and special assessments on property within the Subdistrict, and the lands petitioned herein will be benefited by the replacement of injurious depletions to senior water rights, as allowed by statute.** We understand that these service and user fees and special assessments on taxable property within the Subdistrict will be required in order to generate sufficient funds to meet the goals and objectives of the Subdistrict. These methods of financing are authorized by the signatures on this petition without further election, pending approval of the Subdistrict Board of Managers.

**As a condition of participation, the Subdistrict will require acceptance of these and other nonmonetary limitations, including limitations on the diversion and use of groundwater, which may be imposed if the Board of Managers determines such limitations necessary to achieve one or more of the Plan objectives. By signing this petition the undersigned agree to accept these limitations if imposed.**

In the event the Subdistrict is unable to achieve one or more of its objectives or comply with other court-imposed or state-imposed requirements, all Landowners may have limitations imposed on the use of their Subdistrict Wells for the diversion of groundwater, including complete curtailment of groundwater withdrawals, through administrative rules and regulations by the State of Colorado.

Participation in the Subdistrict is strictly voluntary. Once land is petitioned into the Subdistrict and the Subdistrict is duly formed by Court order, ***the land will remain in the Subdistrict for as long as the Subdistrict is in existence***, even in the event the land is sold or transferred after Subdistrict formation.

The Subdistrict will remain in existence, unless dissolved by appropriate legal action, for so long as the Rio Grande Water Conservation District remains in existence. The conditions described above will run with the ownership of the property described in this Petition.

The legal description of the property that is the subject of this petition is described below. Wells within the proposed Subdistrict that are located on or having legal authority to apply groundwater to this property are listed in Table A.

By (our/my) signature hereon, we attest to (our/my) ownership of the wells and described land (or to our/my legal authority to represent an entity that has ownership of the described land), (I/we) indicate our understanding of the foregoing intentions and purposes of the Subdistrict, and respectfully request that the same be formed pursuant to applicable statutes by the District Court. The Subdistrict's water management plan will be monitored and updated to respond to changes in climatic or hydrologic conditions or new information from *bona fide* studies or models.

Name(s): \_\_\_\_\_ Date \_\_\_\_\_  
RIDDICK JOHN L & DONNA J Signature *John L. Riddick*  
0 Signature *Donna J. Riddick* 8-10-2017  
0 Signature \_\_\_\_\_

Address 11974 S COUNTY ROAD 4 E; LA JARA, CO 81140

Parcel 6335300382: S2SW4 SEC 35-37-8 LESS 0.914 AC TO STATE HWY BK 254 PG 8 S2SE4 SEC 35-37-8 LESS 26.75 AC M/L BK 511 PG 1778 12-15-03 BEG @ PT WHICH IS E4 COR SEC 35 TH N 88 DEG 43'2 880 FT TH S 0 DEG 14'W 1324.77 FT TH S 88 DEG 45' E 880 FT TH N 0 DEG 14'E 1324 F as referenced on Book \_\_\_\_\_, Page \_\_\_\_\_ and/or Reception # \_\_\_\_\_. (RIO GRANDE County) 157.95 total acres

**Table A**

WDID	Structure Name	Permit	Percent Responsibility	List Any Additional Well Owners
2005034	W1336 WELL NO 03	2460-F	100	_____
2010536	W1336 WELL NO 01	1844-R	100	_____
2010540	W1336 WELL NO 06	12709-R	100	_____

As the circulator of this petition, I attest that each of the signatories hereon was provided with a copy of the Subdistrict conceptual Plan of Water Management and a copy of the Subdistrict Petition for Establishment describing in greater detail the background and basis for the formation of the Subdistrict and that the signatories on this petition were subscribed before me voluntarily and with knowledge of the purposes for the formation of the Subdistrict.

Printed Name of Circulator \_\_\_\_\_ Signature \_\_\_\_\_ Date \_\_\_\_\_

\*The legally authorized representatives must execute petitions on behalf of Corporations, Limited Partnerships, LLC's, LLP's, etc. A person signing the petition on behalf of any Corporation, Limited Partnership, LLC, LLP, etc. must present an affidavit attesting to the approval of the petition by the entity's Board of Directors, President, CEO, or other authorized officer(s).

\*\*This petition must be executed by all record owners of the described property. Petitions will be compared against the records on file with Alamosa, Conejos and Rio Grande Counties and will be deemed valid only if the signatories exactly match the owners of record, as reflected by the county records, and if the signers of the petition agree to be responsible for the above represented percentage of costs, fees and post-plan depletions from the well(s) identified in this petition. If less than all of the record owners sign this petition, or if someone other than the record owner signs this petition, except as set forth above, the petition will be deemed invalid.

printed 7/25/2017

**PETITION  
TO FORM SPECIAL IMPROVEMENT DISTRICT NO. 6  
OF THE RIO GRANDE WATER CONSERVATION DISTRICT**

---

We the undersigned by our signatures affixed to this petition do hereby affirm and attest that:

1. (We/I) own an interest in real property that includes a well(s) used in whole or in part for irrigation, commercial, industrial or municipal purposes within the Alamosa-La Jara Response Area of the Rio Grande Decision Support System, or (we/I) represent owners of real property that includes a well(s) used in whole or in part for irrigation commercial, industrial or municipal purposes within the Alamosa-La Jara Response Area of the Rio Grande Decision Support System and (we/I) have the proper legal authority to sign this Petition on the owner's behalf.
2. (We/I) support the formation of Special Improvement District No. 6 and request that the District Court form the Special Improvement District pursuant to the attached Petition and general description of the *conceptual* Plan of Water Management to govern the Special Improvement District.
3. By (my/our) signature hereon (we/I) request that the Rio Grande Water Conservation District petition the District Court to form Special Improvement District No. 6 and include this property within Special Improvement District No. 6.

---

**Special Improvement District Purpose**

The overall purpose of this Subdistrict is to provide a community-oriented water management alternative to individual augmentation plans or state-imposed regulations limiting the use of wells in Water Division No. 3. That is, to provide a mechanism through which a group of well users in the Alamosa-La Jara Response Area can work collaboratively to develop and implement a system of self-regulation using economic-based incentives and other management tools that promote responsible groundwater management and that remedies the injury to senior surface water rights that result from groundwater use from Subdistrict wells. The operation of the Plan will comply with the requirements of SB 04-222, codified at section 37-92-501(4), C.R.S. **The Subdistrict will be financed by reasonable service and user fees, and special assessments on property within the Subdistrict, and the lands petitioned herein will be benefited by the replacement of injurious depletions to senior water rights, as allowed by statute.** We understand that these service and user fees and special assessments on taxable property within the Subdistrict will be required in order to generate sufficient funds to meet the goals and objectives of the Subdistrict. These methods of financing are authorized by the signatures on this petition without further election, pending approval of the Subdistrict Board of Managers.

**As a condition of participation, the Subdistrict will require acceptance of these and other nonmonetary limitations, including limitations on the diversion and use of groundwater, which may be imposed if the Board of Managers determines such limitations necessary to achieve one or more of the Plan objectives. By signing this petition the undersigned agree to accept these limitations if imposed.**

In the event the Subdistrict is unable to achieve one or more of its objectives or comply with other court-imposed or state-imposed requirements, all Landowners may have limitations imposed on the use of their Subdistrict Wells for the diversion of groundwater, including complete curtailment of groundwater withdrawals, through administrative rules and regulations by the State of Colorado.

Participation in the Subdistrict is strictly voluntary. Once land is petitioned into the Subdistrict and the Subdistrict is duly formed by Court order, ***the land will remain in the Subdistrict for as long as the Subdistrict is in existence***, even in the event the land is sold or transferred after Subdistrict formation.

The Subdistrict will remain in existence, unless dissolved by appropriate legal action, for so long as the Rio Grande Water Conservation District remains in existence. The conditions described above will run with the ownership of the property described in this Petition.

The legal description of the property that is the subject of this petition is described below. Wells within the proposed Subdistrict that are located on or having legal authority to apply groundwater to this property are listed in Table A.

By (our/my) signature hereon, we attest to (our/my) ownership of the wells and described land (or to our/my legal authority to represent an entity that has ownership of the described land), (I/we) indicate our understanding of the foregoing intentions and purposes of the Subdistrict, and respectfully request that the same be formed pursuant to applicable statutes by the District Court. The Subdistrict's water management plan will be monitored and updated to respond to changes in climatic or hydrologic conditions or new information from *bona fide* studies or models.

Name(s): \_\_\_\_\_

Date

WASHBURN LIVING TRUST

Signature

*Jeffrey J Washburn, Trustee* 6/16/2017

0

Signature \_\_\_\_\_

0

Signature \_\_\_\_\_

Address 11720 S COUNTY ROAD 4 E; MONTE VISTA, CO 81144

Parcel 6335300440: N2SW4 SEC 35-37-8 LESS .915 AC TO HWY BK @ BK 254 PG 7 FR N2SE4 SEC 35-37-8 BEG @ PT WHICH IS N 88 DEG 43' W 880 FT FROM E4 COR OF SEC 35 TH N 88 DEG 43' W 1712.7 FT TH S 0 DEG 45' W 662.9 FT TH S 88 DEG 45' E 1718.65 FT TH N 0 DEG 14' E 661.87 FT T as referenced on Book \_\_\_\_\_, Page \_\_\_\_\_ and/or Reception # \_\_\_\_\_. (RIO GRANDE County) 132.09 total acres

**Table A**

WDID	Structure Name	Permit	Percent Responsibility	List Any Additional Well Owners
2008523	W0127 WELL NO 01	1052-R	100	

As the circulator of this petition, I attest that each of the signatories hereon was provided with a copy of the Subdistrict conceptual Plan of Water Management and a copy of the Subdistrict Petition for Establishment describing in greater detail the background and basis for the formation of the Subdistrict and that the signatories on this petition were subscribed before me voluntarily and with knowledge of the purposes for the formation of the Subdistrict.

Printed Name of Circulator

Signature

Date

\*The legally authorized representatives must execute petitions on behalf of Corporations, Limited Partnerships, LLC's, LLP's, etc. A person signing the petition on behalf of any Corporation, Limited Partnership, LLC, LLP, etc. must present an affidavit attesting to the approval of the petition by the entity's Board of Directors, President, CEO, or other authorized officer(s).

\*\*This petition must be executed by all record owners of the described property. Petitions will be compared against the records on file with Alamosa, Conejos and Rio Grande Counties and will be deemed valid only if the signatories exactly match the owners of record, as reflected by the county records, and if the signers of the petition agree to be responsible for the above represented percentage of costs, fees and post-plan depletions from the well(s) identified in this petition. If less than all of the record owners sign this petition, or if someone other than the record owner signs this petition, except as set forth above, the petition will be deemed invalid.

printed 6/14/2017